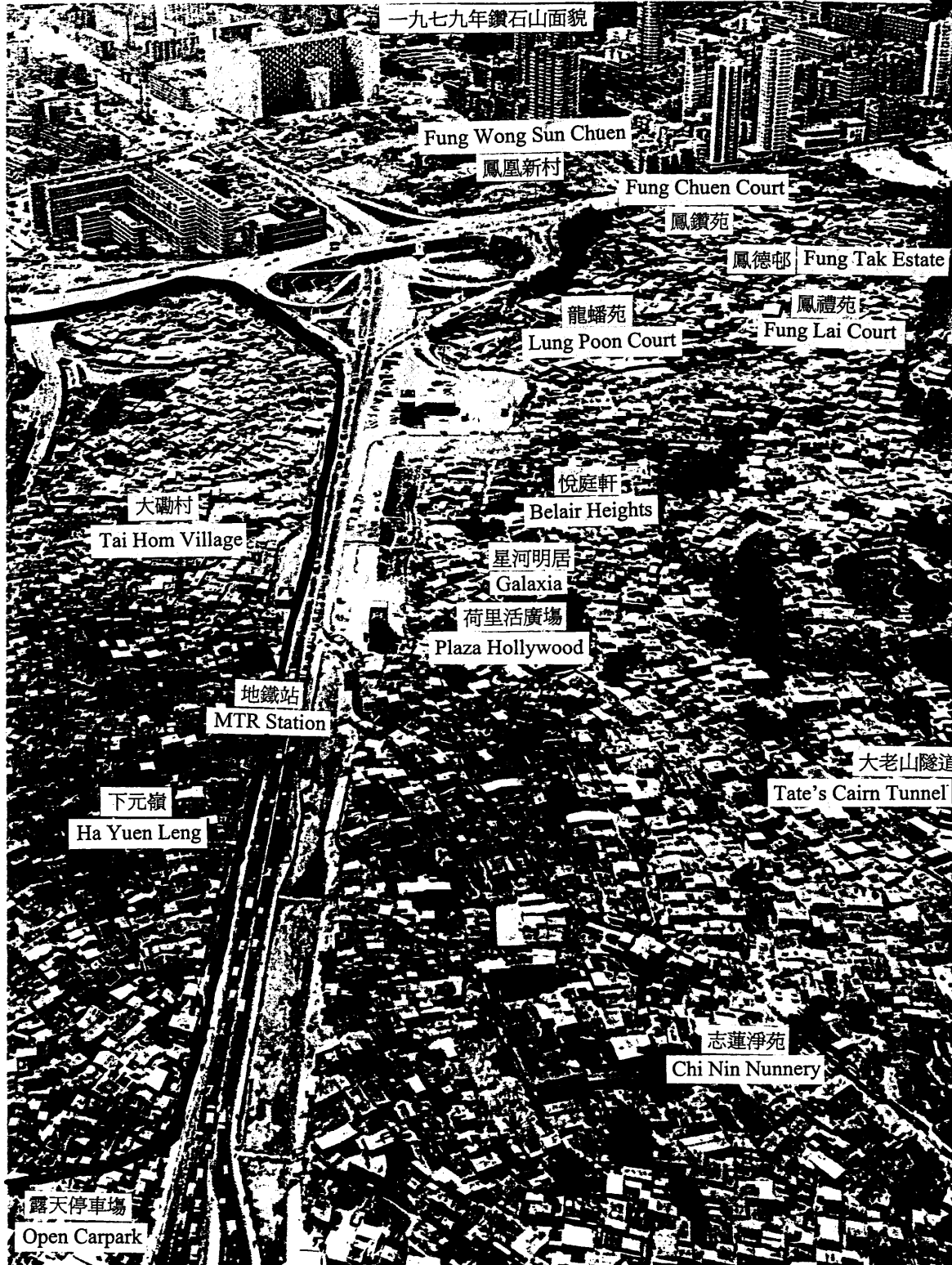


# Diamond Hill Squatter Areas in 1979



**Precedent Clearance Operations in  
Diamond Hill Squatter Areas**

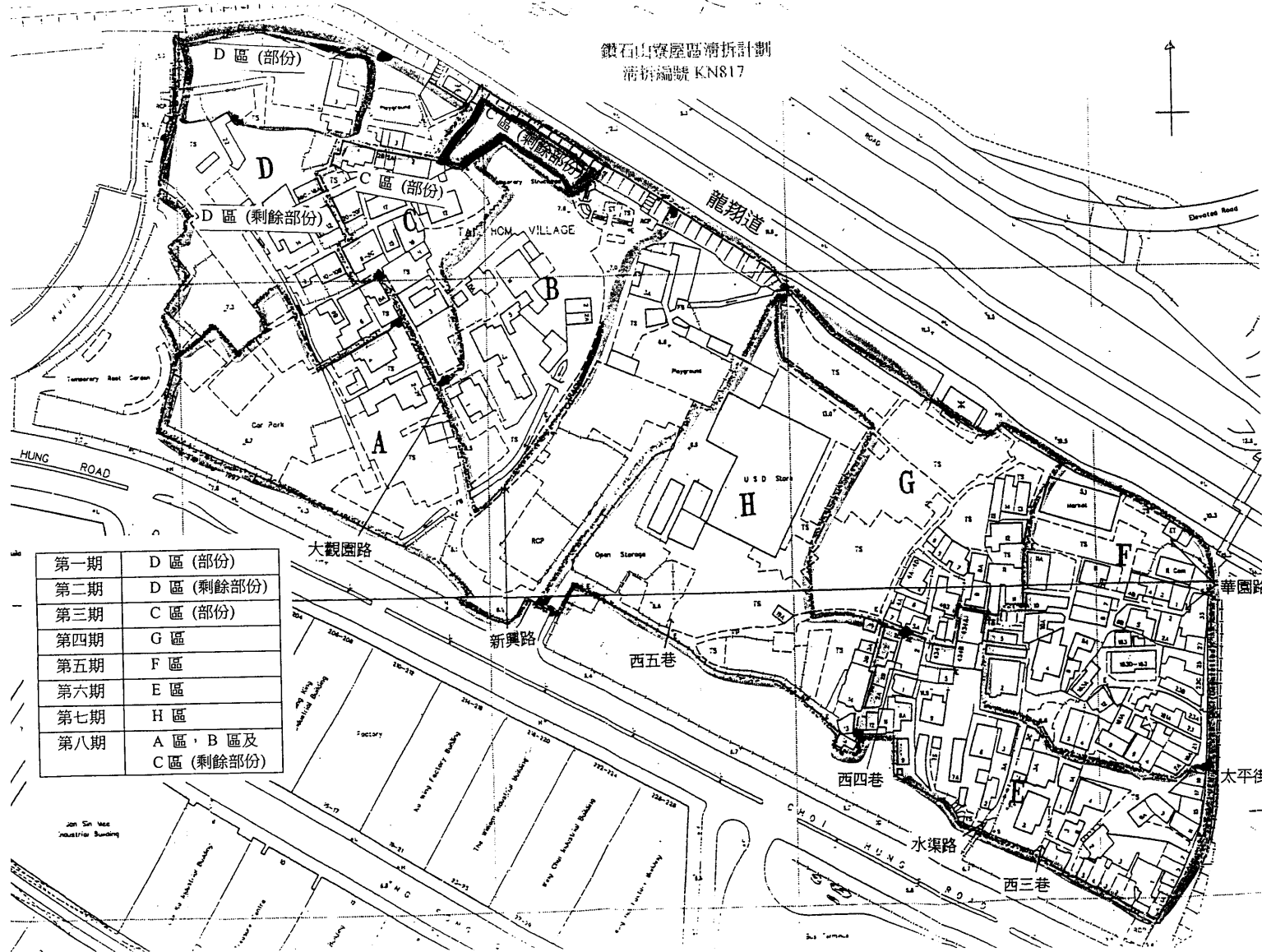
<b><u>Clearance Name</u></b>	<b><u>Year</u></b>	<b><u>Population Rehoused</u></b>
Tai Hom Wor Fire Site	1981	6,000
Tate's Cairn Tunnel and Related Road Works	1987	15,060
Fung Tak Road Extension	1990	2,000
Tai Hom Land Sale Site	1992	3,300
Hammer Hill PSPS Site	1995	1,400
Urban Council Local Open Space	1995	200
Hammer Hill Road District Park	1995	<u>3,000</u>
<b>Total</b>		<b><u>30,960</u></b>

**Information of Business Operators Ineligible for Ex-gratia Allowance (EGA)**  
**(as at 7.11.2000)**

<b><u>Reasons for not eligible for EGA</u></b>	<b><u>No. of Operators</u></b>
1982 Squatter Control Survey Usage as 'Domestic'	17
Ceased operation before PCS*/Non-business purpose/Insufficient proof	13
Not-for-profit nature	6
Not covered by 1982 Squatter Control Survey Record	4
Storage/Godown less than 20m <sup>2</sup>	2
Ceased operation and 'Change-hand' after PCS	1
Start operation after PCS	1
Non-business purpose storeroom	1
Not claim of EGA (Ceased operation before PCS)	1
	46

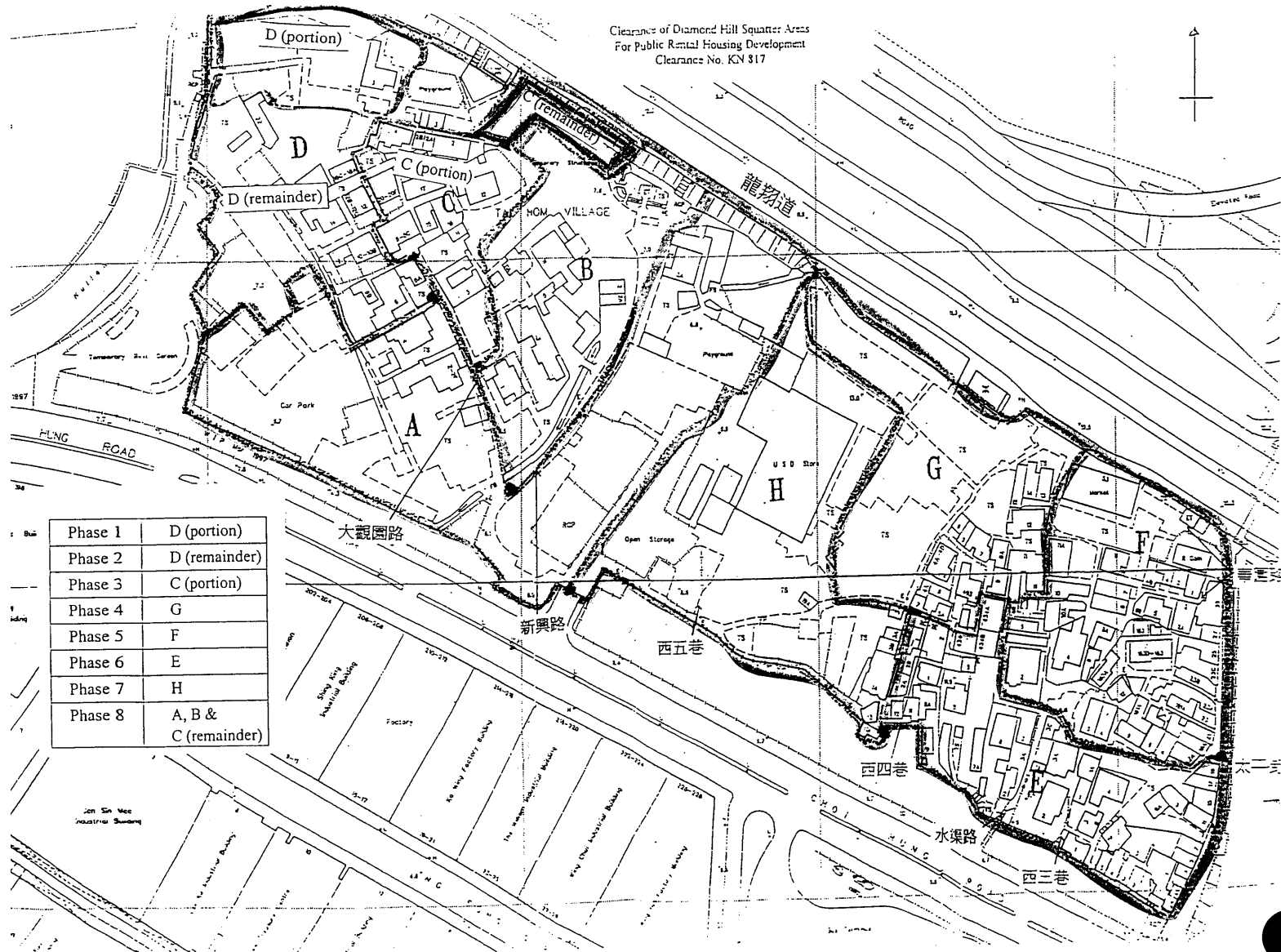
***\*PCS: Pre-clearance Survey***

鑽石山寮屋區清拆計劃  
清拆編號 KN817



第一期	D 區 (部份)
第二期	D 區 (剩餘部份)
第三期	C 區 (部份)
第四期	G 區
第五期	F 區
第六期	E 區
第七期	H 區
第八期	A 區, B 區及 C 區 (剩餘部份)

Clearance of Diamond Hill Squatter Areas  
For Public Rental Housing Development  
Clearance No. KN 817



Phase 1	D (portion)
Phase 2	D (remainder)
Phase 3	C (portion)
Phase 4	G
Phase 5	F
Phase 6	E
Phase 7	H
Phase 8	A, B & C (remainder)