

香港灣仔港灣道 25 號
海港中心 10 樓

10/F, Harbour Centre
25 Harbour Road
Wan Chai
Hong Kong

本函檔號 OUR REF.: REO 14/10/DC-07
來函檔號 YOUR REF.:

圖文傳真 Fax: 2511 1682
電話 Tel.: 2827 1269
網址 Web Site: <http://www.eac.gov.hk/>

27 July 2006

(With Chinese translation)

Message from the Chairman

**Public Consultation on Proposed Constituencies
for the 2007 District Council Election**

The 2007 District Council (“DC”) Election will be held in late 2007. The Electoral Affairs Commission (“EAC”) is required under section 18 of the EAC Ordinance (Chapter 541 of the Laws of Hong Kong) to make recommendations to the Chief Executive on the boundaries and names of the District Council Constituency Areas (“DCCAs”).

Provisional recommendations on the boundaries and names of the DCCAs in respect of the 2007 DC Election have now been drawn up by the EAC. In delineating the constituencies, we have followed the statutory criteria stipulated under section 20 of the EAC Ordinance and several working principles at Appendix I. These criteria and principles were also adopted for the demarcation exercise of the last DC Election in 2003.

Before finalising the recommendations, we shall, in accordance with section 19 of the EAC Ordinance, consult the public on the provisional recommendations for a period of 30 days starting from **27 July to 25 August 2006**, both dates inclusive. Maps showing the delineation and names of the proposed DCCAs and a booklet on the boundary descriptions are enclosed.


Please send your written representations on the provisional recommendations to the EAC Secretariat at 10/F, Harbour Centre, 25 Harbour Road, Wan Chai, Hong Kong, or by fax (fax no.: 2511 1682) the latest by **25 August 2006**. Late representations will not be considered. You may also

offer your oral representations to us at the public forums to be held on 15 and 16 August 2006. Details of the forums are at Appendix II. For enquiries, please call 2827 1269.

The EAC is committed to making every endeavour to ensure that elections are held in an open, fair and honest manner. The delineation of constituencies is an important element of the arrangements for the 2007 DC Election. No doubt those who have opposing views and suggestions will make representations to us. However, it is equally important that supporting views should also be made known to us, for otherwise it may be said that no one supports or agrees with our provisional recommendations.

Views received may be published in their entirety in future for public information. Please state your request clearly in your submission if you prefer your identity or views to remain confidential. All responses will be treated as public information unless otherwise specified.

Yours faithfully,



(K. H. Woo)
Chairman
Electoral Affairs Commission

(With enclosure)

**Demarcation of Constituencies
for the 2007 District Council Election**

(I) Statutory Criteria

- (a) The EAC shall ensure that the extent of each proposed DCCA is such that the population in that DCCA is as near the population quota as practicable
(Note : The population quota is defined as the total population of Hong Kong* divided by the total number of elected members to be returned in that election, ie $6,996,222 \div 405 = 17,275$);
- (b) where it is not practicable to comply with (a) above in respect of a proposed DCCA, the EAC shall ensure that the population in that DCCA does not exceed or fall short of the population quota, by more than 25% (ie within the range of 12,956 to 21,594);
- (c) the EAC shall have regard to the community identities, the preservation of local ties and physical features such as size, shape, accessibility and development of the relevant area or any part thereof;
- (d) the EAC may depart from the strict application of (a) & (b) above only where it appears that one or more of the considerations in (c) above renders a departure necessary or desirable; and
- (e) the EAC must follow the existing boundaries of districts and the number of members to be elected to a DC as specified in or stipulated in Schedules 1 and 3 of the District Councils Ordinance (Cap. 547) respectively. The number of constituencies to be delineated in each District is as follows-

| District Council | Number of Constituencies |
|---|---------------------------------|
| 1. Central and Western District Council | 15 |
| 2. Eastern District Council | 37 |

| | |
|-----------------------------------|------------|
| 3. Kowloon City District Council | 22 |
| 4. Kwun Tong District Council | 34 |
| 5. Sham Shui Po District Council | 21 |
| 6. Southern District Council | 17 |
| 7. Wan Chai District Council | 11 |
| 8. Wong Tai Sin District Council | 25 |
| 9. Yau Tsim Mong District Council | 16 |
| 10. Islands District Council | 10 |
| 11. Kwai Tsing District Council | 28 |
| 12. North District Council | 16 |
| 13. Sai Kung District Council | 23 |
| 14. Sha Tin District Council | 36 |
| 15. Tai Po District Council | 19 |
| 16. Tsuen Wan District Council | 17 |
| 17. Tuen Mun District Council | 29 |
| 18. Yuen Long District Council | <u>29</u> |
| Total: | 405 |

* The total population of Hong Kong is projected as at 30 June 2007.

(II) Working Principles

- (a) for existing DCCAs which comply with the population quota requirement, ie their population falls within the range of 12,956 and 21,594, their boundaries would be maintained as far as possible to form new DCCAs;
- (b) for existing DCCAs which do not comply with the population quota requirement, ie their population falls outside the range of 12,956 and 21,594, but it has been noted that they were allowed to do so in the 2003 DC Election and the supporting reasons at that time are still valid, their boundaries would still be maintained as far as possible to form new DCCAs;
- (c) other than (b) above, for existing DCCAs which do not comply with the population quota requirement, adjustments would be made to their boundaries and also those of adjacent DCCAs to form new DCCAs. Where there are two or more ways of delineating a new DCCA, the one with effect on the least number of existing DCCAs will be adopted, otherwise the one with the least departure from the population quota would be selected;

- (d) matters relating to maintaining political influence or advantage would not be considered;
- (e) new DCCAs are named by making reference to major features/roads/residential settlements in the DCCAs after consulting the District Offices; and
- (f) suggestions and comments received from members of the public since the last DCCA demarcation exercise will be adopted, where appropriate, eg rectification of constituency boundaries to better preserve community integrity.

**Public Consultation Forums on
Proposed Constituencies for the 2007 District Council Election**

Views on proposed constituency boundaries in various districts will be heard by the Electoral Affairs Commission in the order below:

Date : 15 August 2006 (Tuesday)

Venue : Recital Hall

8/F, High Block, Hong Kong City Hall

Edinburgh Place, Central

Hong Kong

Morning Session (Districts in Hong Kong)

(10:30 am to 12:30 pm)

| <i>Time</i> | <i>Districts</i> |
|---------------------|------------------------------|
| 10:30 am – 11:30 am | Central & Western Eastern |
| 11:30 am – 12:30 pm | Southern Wan Chai |

Afternoon Session (Districts in Kowloon)

(2:30 pm to 4:30 pm)

| <i>Time</i> | <i>Districts</i> |
|--------------------|---|
| 2:30 pm – 3:30 pm | Kowloon City Sham Shui Po Yau Tsim Mong |
| 3:30 pm – 4:30 pm | Kwun Tong Wong Tai Sin |

Date : 16 August 2006 (Wednesday)

Venue : Cultural Activities Hall

2/F, Sha Tin Town Hall

1 Yuen Wo Road, Sha Tin

New Territories

Morning Session (Districts in New Territories East)

(10:30 am to 12:30 pm)

| <i>Time</i> | <i>Districts</i> |
|---------------------|-------------------------|
| 10:30 am – 11:30 am | Sha Tin Tai Po |
| 11:30 am – 12:30 pm | North Sai Kung |

Afternoon Session (Districts in New Territories West)

(2:30 pm to 4:30 pm)

| <i>Time</i> | <i>Districts</i> |
|--------------------|-------------------------------------|
| 2:30 pm – 3:30 pm | Kwai Tsing Tsuen Wan Tuen Mun |
| 3:30 pm – 4:30 pm | Islands Yuen Long |

District : Central and Western

Provisional District Council Constituency Areas

| Code | Proposed Name | Boundary Description | Major Estates/Areas | Estimated Population | +/- % of Population Quota (17,275) |
|------|------------------|----------------------|---------------------|----------------------|------------------------------------|
| A01 | <i>Chung Wan</i> | | | 16,090 | -6.86 |

| | |
|-----------|---|
| N | District Boundary |
| NE | District Boundary |
| E | District Boundary |
| SE | Harcourt Road, Justice Drive Kennedy Road, Monmouth Path Queen's Road East |
| S | Garden Road, Kennedy Road Lower Albert Road, Macdonnell Road |
| SW | Arbuthnot Road, Chancery Lane Elgin Street, Lower Albert Road Old Bailey Street, Peel Street Staunton Street, Wyndham Street |
| W | Aberdeen Street, Cleverly Street Connaught Road Central, Hollywood Road Ladder Street, Queen's Road Central Staunton Street |
| NW | |

1. HOLLYWOOD TERRACE

District : Central and Western

Provisional District Council Constituency Areas

| Code | Proposed Name | Boundary Description | Major Estates/Areas | Estimated Population | +/- % of Population Quota (17,275) |
|-------------|-------------------------------|-----------------------------|----------------------------|-----------------------------|---|
| A02 | <i>Mid Levels East</i> | | | 18,412 | +6.58 |

| | |
|-----------|--|
| N | Arbuthnot Road, Chancery Lane Wyndham Street |
| NE | Lower Albert Road, Wyndham Street |
| E | Garden Road, Lower Albert Road |
| SE | Garden Road |
| S | Garden Road, Hornsey Road, Old Peak Road Robinson Road |
| SW | Hornsey Road |
| W | Conduit Road, Hornsey Road, Robinson Road |
| NW | Caine Road, Castle Road, Chancery Lane Elgin Street, Old Bailey Street Peel Street, Seymour Road Shing Wong Street, Staunton Street |

1. THE GRAND PANORAMA
2. TYCOON COURT
3. ROBINSON HEIGHTS

District : Central and Western

Provisional District Council Constituency Areas

| Code | Proposed Name | Boundary Description | Major Estates/Areas | Estimated Population | +/- % of Population Quota (17,275) |
|-------------|---------------------------|-----------------------------|----------------------------|-----------------------------|---|
| A03 | <i>Castle Road</i> | | | 17,905 | +3.65 |

| | |
|-----------|--|
| N | Bonham Road, Caine Road |
| NE | Castle Road, Seymour Road |
| E | Robinson Road, Seymour Road |
| SE | Conduit Road, Hornsey Road, Robinson Road |
| S | |
| SW | |
| W | Conduit Road, Po Shan Road |
| NW | Bonham Road, Breezy Path, Conduit Road Park Road, Robinson Road |

1. BLESSINGS GARDEN
2. REALTY GARDENS
3. ROBINSON PLACE

District : Central and Western

Provisional District Council Constituency Areas

| Code | Proposed Name | Boundary Description | Major Estates/Areas | Estimated Population | +/- % of Population Quota (17,275) |
|-------------|----------------------|-----------------------------|----------------------------|-----------------------------|---|
| A04 | Peak | | | 19,252 | +11.44 |

| | |
|-----------|--|
| N | Garden Road, Hornsey Road Macdonnell Road, Old Peak Road Robinson Road |
| NE | Bowen Drive, Bowen Road, Kennedy Road Macdonnell Road |
| E | Aberdeen Reservoir Road, Coombe Road |
| SE | Aberdeen Reservoir Road |
| S | Peel Rise, District Boundary |
| SW | District Boundary |
| W | Harlech Road |
| NW | Harlech Road, Lugard Road |

1. DYNASTY COURT
2. KELLETT VIEW TOWN HOUSES
3. MOUNT AUSTIN ESTATE
4. STRAWBERRY HILL
5. WING ON VILLAS
6. GRENVILLE HOUSE
7. TREGUNTER
8. CHATEAU DE PEAK
9. VILLA VERDE

District : Central and Western

Provisional District Council Constituency Areas

| Code | Proposed Name | Boundary Description | Major Estates/Areas | Estimated Population | +/- % of Population Quota (17,275) |
|------|-------------------|----------------------|---------------------|----------------------|------------------------------------|
| A05 | <i>University</i> | | | 19,253 | +11.45 |

| | |
|-----------|--|
| N | Bonham Road, Hill Road |
| NE | Bonham Road, Conduit Road, High Street Park Road, Po Shan Road, Po Yuen Lane Robinson Road |
| E | Lugard Road, Po Shan Road |
| SE | Lugard Road |
| S | Harlech Road, Lugard Road |
| SW | Harlech Road, District Boundary |
| W | Pok Fu Lam Road, District Boundary |
| NW | Pok Fu Lam Road |

1. EMERALD GARDENS
2. EUSTON COURT
3. FULHAM GARDEN
4. GREENVIEW GARDENS
5. HONG KONG UNIVERSITY
6. LA CLARE MANSION
7. SCENIC GARDEN
8. WISDOM COURT

A06 *Kennedy Town & Mount Davis*

16,319 -5.53

| | |
|-----------|---|
| N | District Boundary |
| NE | District Boundary |
| E | Belcher's Street, Smithfield |
| SE | Davis Street, Forbes Street Mount Davis Road |
| S | Mount Davis Road, District Boundary |
| SW | District Boundary |
| W | District Boundary |
| NW | District Boundary |

1. CAYMAN RISE
2. CENTENARY MANSION
3. KA FU BUILDING
4. KA ON BUILDING
5. MANHATTAN HEIGHTS
6. SAI WAN ESTATE
7. THE MERTON

District : Central and Western

Provisional District Council Constituency Areas

| Code | Proposed Name | Boundary Description | Major Estates/Areas | Estimated Population | +/- % of Population Quota (17,275) |
|-------------|-------------------------|-----------------------------|----------------------------|-----------------------------|---|
| A07 | <i>Kwun Lung</i> | | | 14,333 | -17.03 |

| | |
|-----------|---|
| N | Belcher's Street, Davis Street Forbes Street, Smithfield |
| NE | Pok Fu Lam Road, Pokfield Road Smithfield |
| E | Pok Fu Lam Road |
| SE | Pok Fu Lam Road |
| S | Mount Davis Road, District Boundary |
| SW | |
| W | |
| NW | Davis Street, Forbes Street |

1. KWUN LUNG LAU
2. SMITHFIELD COURT
3. SMITHFIELD GARDEN
4. SMITHFIELD TERRACE
5. UNIVERSITY HEIGHTS

A08 ***Sai Wan***

15,580

-9.81

| | |
|-----------|--|
| N | District Boundary |
| NE | District Boundary |
| E | |
| SE | Belcher's Street, Sai Cheung Street Sai Cheung Street North |
| S | Belcher's Street, Pokfield Road Sands Street, Smithfield |
| SW | Smithfield |
| W | |
| NW | District Boundary |

1. HARBOUR VIEW GARDEN
2. KENNEDY TOWN CENTRE
3. NEW FORTUNE HOUSE
4. PEARL COURT

District : Central and Western

Provisional District Council Constituency Areas

| Code | Proposed Name | Boundary Description | Major Estates/Areas | Estimated Population | +/- % of Population Quota (17,275) |
|-------------|-----------------------|-----------------------------|----------------------------|-----------------------------|---|
| A09 | <i>Belcher</i> | | | 21,141 | +22.38 |

| | |
|-----------|--|
| N | District Boundary |
| NE | District Boundary |
| E | Hill Road, Queen's Road West |
| SE | Hill Road, Pok Fu Lam Road |
| S | Belcher's Street, Pok Fu Lam Road Pokfield Road, Sai Cheung Street Sai Cheung Street North, Sands Street |
| SW | Sai Cheung Street Sai Cheung Street North |
| W | |
| NW | District Boundary |

1. ACADEMIC TERRACE
2. BELCHER COURT
3. HEE WONG TERRACE
4. HILLVIEW GARDEN
5. KAM LING COURT
6. THE BELCHER'S
7. YICK FUNG GARDEN
8. YING GA GARDEN

District : Central and Western

Provisional District Council Constituency Areas

| Code | Proposed Name | Boundary Description | Major Estates/Areas | Estimated Population | +/- % of Population Quota (17,275) |
|-------------|------------------------------|-----------------------------|----------------------------|-----------------------------|---|
| A10 | <i>Shek Tong Tsui</i> | | | 16,597 | -3.92 |

| | |
|-----------|---|
| N | District Boundary |
| NE | District Boundary |
| E | |
| SE | Des Voeux Road West, Fung Mat Road Ka On Street, Queen's Road West Water Street |
| S | Queen's Road West |
| SW | Queen's Road West |
| W | |
| NW | District Boundary |

1. CHONG YIP CENTRE
2. DRAGONFAIR GARDEN
3. ELEGANT GARDEN
4. KONG CHIAN TOWER
5. KWAN YICK BUILDING PHASE I
6. WAH MING CENTRE

District : Central and Western

Provisional District Council Constituency Areas

| Code | Proposed Name | Boundary Description | Major Estates/Areas | Estimated Population | +/- % of Population Quota (17,275) |
|-------------|----------------------------|-----------------------------|----------------------------|-----------------------------|---|
| A11 | <i>Sai Ying Pun</i> | | | 14,841 | -14.09 |

| | |
|-----------|---|
| N | District Boundary |
| NE | District Boundary |
| E | |
| SE | Queen's Road West, Wilmer Street |
| S | Centre Street, Des Voeux Road West Eastern Street, Queen's Road West |
| SW | Des Voeux Road West, Fung Mat Road Ka On Street, Queen's Road West Water Street |
| W | |
| NW | District Boundary |

1. CONNAUGHT GARDEN
2. KWAN YICK BUILDING PHASE II
3. KWAN YICK BUILDING PHASE III

District : Central and Western

Provisional District Council Constituency Areas

| Code | Proposed Name | Boundary Description | Major Estates/Areas | Estimated Population | +/- % of Population Quota (17,275) |
|-------------|--------------------------|-----------------------------|----------------------------|-----------------------------|---|
| A12 | <i>Sheung Wan</i> | | | 17,425 | +0.87 |

| | |
|-----------|---|
| N | District Boundary |
| NE | District Boundary |
| E | |
| SE | Cleverly Street, Connaught Road West |
| S | Cleverly Street, Hollywood Road Ladder Street, Queen's Road Central Queen's Road West |
| SW | Queen's Road West, Wilmer Street |
| W | |
| NW | District Boundary |

1. QUEEN'S TERRACE
2. MIDLAND CENTRE
3. HONGWAY GARDEN

A13 ***Tung Wah***

13,352 -22.71

| | |
|-----------|--|
| N | Hollywood Road, Queen's Road West |
| NE | Hollywood Road |
| E | Aberdeen Street, Hollywood Road Staunton Street |
| SE | Caine Road, Shing Wong Street |
| S | Bonham Road, Caine Road |
| SW | Breezy Path |
| W | Eastern Street, High Street, Park Road Po Yuen Lane |
| NW | Eastern Street, Queen's Road West |

1. PARKWAY COURT
2. TUNG FAI GARDEN

District : Central and Western

Provisional District Council Constituency Areas

| Code | Proposed Name | Boundary Description | Major Estates/Areas | Estimated Population | +/- % of Population Quota (17,275) |
|-------------|-----------------------------|-----------------------------|----------------------------|-----------------------------|---|
| A14 | <i>Centre Street</i> | | | 15,045 | -12.91 |

| | |
|-----------|--|
| N | Centre Street, Des Voeux Road West Eastern Street |
| NE | Eastern Street |
| E | Eastern Street |
| SE | Bonham Road, High Street |
| S | Bonham Road |
| SW | Bonham Road, Western Street |
| W | Western Street |
| NW | Queen's Road West, Western Street |

1. WESTERN GARDEN
2. YUE SUN MANSION

A15 ***Water Street***

14,362 -16.86

| | |
|-----------|-----------------------------------|
| N | Queen's Road West |
| NE | Queen's Road West, Western Street |
| E | Western Street |
| SE | Bonham Road, Western Street |
| S | Bonham Road |
| SW | Bonham Road, Hill Road |
| W | Hill Road, Queen's Road West |
| NW | Queen's Road West |

1. KINGSFIELD TOWER
2. KWONG FUNG TERRACE
3. YUK MING TOWERS

District : Wan Chai

Provisional District Council Constituency Areas

| Code | Proposed Name | Boundary Description | Major Estates/Areas | Estimated Population | +/- % of Population Quota (17,275) |
|-------------|------------------------|-----------------------------|----------------------------|-----------------------------|---|
| B01 | <i>Hennessy</i> | | | 13,029 | -24.58 |

| | |
|-----------|---|
| N | District Boundary |
| NE | Tonnochy Road |
| E | Fleming Road, Gloucester Road Hennessy Road, Stewart Road |
| SE | Bullock Lane, Queen's Road East Wan Chai Road |
| S | Kat On Street, Kennedy Road Kennedy Street, Stone Nullah Lane |
| SW | Cross Street, Johnston Road Queen's Road East, Spring Garden Lane Wan Chai Road |
| W | Gloucester Road, O'brien Road |
| NW | Expo Drive East, Fleming Road Gloucester Road |

1. CAUSEWAY CENTRE
2. KIN LEE BUILDING

District : Wan Chai

Provisional District Council Constituency Areas

| Code | Proposed Name | Boundary Description | Major Estates/Areas | Estimated Population | +/- % of Population Quota (17,275) |
|-------------|----------------------|-----------------------------|----------------------------|-----------------------------|---|
| B02 | <i>Oi Kwan</i> | | | 13,178 | -23.72 |

| | |
|-----------|---|
| N | Marsh Road, District Boundary |
| NE | Marsh Road |
| E | Hennessy Road, Marsh Road Morrison Hill Road, Tin Lok Lane |
| SE | Morrison Hill Road |
| S | Hau Tak Lane, Queen's Road East Stubbs Road |
| SW | Bullock Lane, Fleming Road, Wan Chai Road |
| W | Gloucester Road, Hennessy Road Stewart Road |
| NW | Tonnochy Road, District Boundary |

1. MAN ON HOUSE
2. TONNOCHY TOWER
3. OI KWAN COURT
4. HUNG YIP BUILDING
5. KWONG SANG HONG BUILDING BLOCK A
6. KWONG SANG HONG BUILDING BLOCK C&D

District : Wan Chai

Provisional District Council Constituency Areas

| Code | Proposed Name | Boundary Description | Major Estates/Areas | Estimated Population | +/- % of Population Quota (17,275) |
|------------|--------------------------|----------------------|---------------------|----------------------|------------------------------------|
| B03 | <i>Canal Road</i> | | | 14,930 | -13.57 |

| | |
|-----------|--|
| N | District Boundary |
| NE | District Boundary |
| E | Percival Street, District Boundary |
| SE | Hoi Ping Road, Hysan Avenue Lee Garden Road, Leighton Road Percival Street |
| S | Leighton Road, Morrison Hill Road |
| SW | Morrison Hill Road, Tin Lok Lane |
| W | Hennessy Road, Marsh Road |
| NW | District Boundary |

1. ELIZABETH HOUSE
2. LOCKHART HOUSE
3. WING TAK MANSION

B04 ***Causeway Bay***

13,975

-19.10

| | |
|-----------|---|
| N | Victoria Park Road |
| NE | Gloucester Road |
| E | Gloucester Road |
| SE | Leighton Road |
| S | Hoi Ping Road, Hysan Avenue Lee Garden Road, Leighton Road |
| SW | Lee Garden Road, Percival Street |
| W | Percival Street |
| NW | Gloucester Road, Percival Street |

1. KINGSTON BUILDING
2. LOK SING CENTRE
3. PATERSON BUILDING

District : Wan Chai

Provisional District Council Constituency Areas

| Code | Proposed Name | Boundary Description | Major Estates/Areas | Estimated Population | +/- % of Population Quota (17,275) |
|-------------|------------------------|-----------------------------|----------------------------|-----------------------------|---|
| B05 | <i>Tai Hang</i> | | | 13,713 | -20.62 |

| | |
|-----------|--|
| N | Causeway Road, Tung Lo Wan Road |
| NE | Lai Yin Lane, Tung Lo Wan Road, District Boundary |
| E | Lai Tak Tsuen Road, Yee King Road, District Boundary |
| SE | Tai Hang Road |
| S | Eastern Hospital Road, Ka Ning Path Tai Hang Road, Tung Lo Wan Road |
| SW | Caroline Hill Road, Eastern Hospital Road |
| W | Caroline Hill Road, Leighton Road |
| NW | Causeway Road |

1. DRAGON CENTRE
2. ILLUMINATION TERRACE
3. BAY VIEW MANSION

B06 ***Jardine's Lookout***

14,333 -17.03

| | |
|-----------|--|
| N | Tai Hang Road, District Boundary |
| NE | District Boundary |
| E | District Boundary |
| SE | Tai Tam Reservoir Road, District Boundary |
| S | Tai Tam Reservoir Road |
| SW | Tai Hang Road, Wong Nai Chung Gap Road |
| W | Tai Hang Road |
| NW | Eastern Hospital Road, Tai Hang Road Tung Lo Wan Road |

1. AURIZON
2. BUTLER TOWERS
3. CAVENDISH HEIGHTS
4. ELM TREE TOWERS
5. FLORA GARDEN
6. FONTANA GARDENS
7. PARK PLACE
8. RONSDALE GARDEN
9. SWISS TOWERS
10. TAI HANG TERRACE

District : Wan Chai

Provisional District Council Constituency Areas

| Code | Proposed Name | Boundary Description | Major Estates/Areas | Estimated Population | +/- % of Population Quota (17,275) |
|-------------|-------------------------|-----------------------------|----------------------------|-----------------------------|---|
| B07 | <i>Broadwood</i> | | | 13,724 | -20.56 |

| | |
|-----------|--|
| N | Caroline Hill Road, Eastern Hospital Road |
| NE | Eastern Hospital Road, Tai Hang Road |
| E | Tai Hang Road |
| SE | Tai Hang Road |
| S | Broadwood Road, Tai Hang Road |
| SW | Blue Pool Road, Wong Nai Chung Road |
| W | Wong Nai Chung Road |
| NW | Caroline Hill Road, Leighton Road Wong Nai Chung Road |

1. BEVERLY HILL
2. GREENWAY TERRACE
3. JARDINE'S LOOKOUT GARDEN MANSION
4. ROSE COURT
5. SAN FRANCISCO TOWERS
6. THE LEIGHTON HILL
7. VENTRIS PLACE
8. VILLA LOTTO
9. VILLA ROCHA
10. WINFIELD BUILDING

B08 ***Happy Valley***

13,534 -21.66

| | |
|-----------|---|
| N | Leighton Road, Wong Nai Chung Road |
| NE | Wong Nai Chung Road |
| E | Wong Nai Chung Road |
| SE | Blue Pool Road, Kwai Fong Street Sing Woo Road, Tsun Yuen Street |
| S | Shan Kwong Road, Village Terrace |
| SW | Village Terrace |
| W | Wong Nai Chung Road |
| NW | Morrison Hill Road, Wong Nai Chung Road |

1. FUNG FAI TERRACE
2. VILLAGE TERRACE

District : Wan Chai

Provisional District Council Constituency Areas

| Code | Proposed Name | Boundary Description | Major Estates/Areas | Estimated Population | +/- % of Population Quota (17,275) |
|-------------|---------------------------|-----------------------------|----------------------------|-----------------------------|---|
| B09 | <i>Stubbs Road</i> | | | 13,893 | -19.58 |

| | | |
|-----------|--|---|
| N | Hau Tak Lane, Kennedy Road Queen's Road East, Stubbs Road Wong Nai Chung Road | 1. BELLEVUE COURT 2. BILLION TERRACE 3. CAROLINA GARDENS 4. EVERGREEN COURT 5. EVERGREEN VILLA 6. GREENSIDE VILLA 7. GREENVILLE GARDENS 8. MERRY GARDEN 9. MIRAMAR VILLA 10. NICHOLSON TOWER 11. VILLA MONTE ROSA |
| NE | Blue Pool Road, Broadwood Road Kwai Fong Street, Shan Kwong Road Sing Woo Road, Tai Hang Road Tsun Yuen Street, Village Terrace | |
| E | Tai Hang Road, Wong Nai Chung Gap Road | |
| SE | Deep Water Bay Road Wong Nai Chung Gap Road | |
| S | Lady Clementi's Ride, District Boundary | |
| SW | Aberdeen Reservoir Road Lady Clementi's Ride, District Boundary | |
| W | Aberdeen Reservoir Road, Coombe Road District Boundary | |
| NW | Coombe Road, Kennedy Road Wan Chai Gap Road | |

District : Wan Chai

Provisional District Council Constituency Areas

| Code | Proposed Name | Boundary Description | Major Estates/Areas | Estimated Population | +/- % of Population Quota (17,275) |
|-------------|----------------------|-----------------------------|----------------------------|-----------------------------|---|
| B10 | <i>Southorn</i> | | | 12,985 | -24.83 |

| | |
|-----------|---|
| N | District Boundary |
| NE | Expo Drive East, Fleming Road Gloucester Road, O'brien Road District Boundary |
| E | Cross Street, Johnston Road O'brien Road, Queen's Road East Spring Garden Lane, Wan Chai Road |
| SE | Kat On Street, Kennedy Road Kennedy Street, Stone Nullah Lane Wan Chai Gap Road |
| S | Coombe Road, Wan Chai Gap Road |
| SW | Bowen Drive, Bowen Road, Coombe Road Kennedy Road, District Boundary |
| W | Johnston Road, Kennedy Road Luard Road, Queen's Road East Tai Wong Street East |
| NW | Fenwick Street, Gloucester Road District Boundary |

1. PHOENIX COURT

District : Wan Chai

Provisional District Council Constituency Areas

| Code | Proposed Name | Boundary Description | Major Estates/Areas | Estimated Population | +/- % of Population Quota (17,275) |
|-------------|----------------------|-----------------------------|----------------------------|-----------------------------|---|
| B11 | <i>Tai Fat Hau</i> | | | 13,211 | -23.53 |

| | |
|-----------|---|
| N | District Boundary |
| NE | Fenwick Street, Gloucester Road District Boundary |
| E | Johnston Road, Luard Road |
| SE | Queen's Road East, Ship Street Tai Wong Street East |
| S | Kennedy Road |
| SW | Kennedy Road, Monmouth Path Monmouth Terrace, Queen's Road East District Boundary |
| W | Queen's Road East, District Boundary |
| NW | Harcourt Road, District Boundary |

1. HAY WAH BUILDING
2. STARCREST

District : Eastern

Provisional District Council Constituency Areas

| Code | Proposed Name | Boundary Description | Major Estates/Areas | Estimated Population | +/- % of Population Quota (17,275) |
|------|---------------------------|----------------------|---------------------|----------------------|------------------------------------|
| C01 | <i>Tai Koo Shing West</i> | | | 17,603 | +1.90 |

| | |
|-----------|---|
| N | |
| NE | District Boundary |
| E | |
| SE | Tai Fung Avenue |
| S | King's Road, Tai Fung Avenue |
| SW | King's Road, Shipyard Lane |
| W | Eastern Harbour Crossing Island Eastern Corridor |
| NW | |

1. TAIKOO SHING (PART) :

Banyan Mansion
 Chai Kung Mansion
 Choi Tien Mansion
 Fu Tien Mansion
 Han Kung Mansion
 Heng Tien Mansion
 Hing On Mansion
 Hoi Tien Mansion
 Hsia Kung Mansion
 Juniper Mansion
 Kai Tien Mansion
 Kin On Mansion
 King Tien Mansion
 Ko On Mansion
 Kwun Tien Mansion
 Maple Mansion
 Ming Kung Mansion
 Nam Tien Mansion
 Ning On Mansion
 Oak Mansion
 Pine Mansion
 Po On Mansion
 Shun On Mansion
 Tang Kung Mansion
 Tsui Kung Mansion
 Willow Mansion
 Yat Tien Mansion
 Yen Kung Mansion
 Yuan Kung Mansion

District : Eastern

Provisional District Council Constituency Areas

| Code | Proposed Name | Boundary Description | Major Estates/Areas | Estimated Population | +/- % of Population Quota (17,275) |
|------|---------------------------|----------------------|---------------------|----------------------|------------------------------------|
| C02 | <i>Tai Koo Shing East</i> | | | 18,742 | +8.49 |

| | |
|-----------|--|
| N | |
| NE | District Boundary |
| E | |
| SE | Island Eastern Corridor, Tai Cheong Street |
| S | Island Eastern Corridor, King's Road Shau Kei Wan Road, Tai Cheong Street |
| SW | King's Road, Tai Fung Avenue |
| W | Tai Fung Avenue |
| NW | |

1. TAIKOO SHING (PART) :

Begonia Mansion
 Chi Sing Mansion
 Foong Shan Mansion
 Fu Shan Mansion
 Hang Sing Mansion
 Heng Shan Mansion
 Hoi Sing Mansion
 Kam Shan Mansion
 Kam Sing Mansion
 Loong Shan Mansion
 Lotus Mansion
 Lu Shan Mansion
 Marigold Mansion
 Nam Hoi Mansion
 Nan Shan Mansion
 Ngan Sing Mansion
 Pak Hoi Mansion
 Po Shan Mansion
 Po Yang Mansion
 Primrose Mansion
 Tai Shan Mansion
 Tai Woo Mansion
 Tien Shan Mansion
 Tien Sing Mansion
 Tung Hoi Mansion
 Tung Shan Mansion
 Tung Ting Mansion
 Wah Shan Mansion
 Wai Sing Mansion
 Wisteria Mansion
 Yee Shan Mansion
 Yiu Sing Mansion

District : Eastern

Provisional District Council Constituency Areas

| Code | Proposed Name | Boundary Description | Major Estates/Areas | Estimated Population | +/- % of Population Quota (17,275) |
|------|---------------------|----------------------|---------------------|----------------------|------------------------------------|
| C03 | <i>Lei King Wan</i> | | | 20,598 | +19.24 |

| | |
|----|--------------------------------------|
| N | |
| NE | District Boundary |
| E | |
| SE | Tai On Street |
| S | Shau Kei Wan Road, Tai On Street |
| SW | Shau Kei Wan Road, Tai Cheong Street |
| W | Island Eastern Corridor |
| NW | |

1. GRAND PROMENADE
2. HONG TUNG ESTATE
3. LEI KING WAN
4. TAI ON BUILDING

C04 *Shaukeiwan*

13,311

-22.95

| | |
|----|--|
| N | |
| NE | District Boundary |
| E | Shau Kei Wan Main Street East |
| SE | Shau Kei Wan Main Street East |
| S | Aldrich Bay Road Nam On Lane, Nam On Street Shau Kei Wan Main Street East Shau Kei Wan Road |
| SW | Oi Kan Road, Oi Lai Street, Oi Yin Street |
| W | Oi Kan Road |
| NW | |

1. NEWTON HARBOUR VIEW
2. PERFECT MOUNT GARDENS
3. SHAU KEI WAN CENTRE

District : Eastern

Provisional District Council Constituency Areas

| Code | Proposed Name | Boundary Description | Major Estates/Areas | Estimated Population | +/- % of Population Quota (17,275) |
|-------------|---------------------------|-----------------------------|----------------------------|-----------------------------|---|
| C05 | <i>Aldrich Bay</i> | | | 20,833 | +20.60 |

| | |
|-----------|------------------------------|
| N | Oi Kan Road, Oi Lai Street |
| NE | Oi Lai Street, Oi Yin Street |
| E | |
| SE | Aldrich Bay Road |
| S | Aldrich Bay Road |
| SW | Oi Shun Road |
| W | Oi Tak Street |
| NW | Oi Kan Road, Oi Tak Street |

1. ALDRICH GARDEN
2. OI TUNG ESTATE
3. TUNG TAO COURT
4. TUNG YUK COURT

C06 ***A Kung Ngam***

13,966

-19.15

| | |
|-----------|--|
| N | |
| NE | District Boundary |
| E | Island Eastern Corridor |
| SE | |
| S | Chai Wan Road |
| SW | Shau Kei Wan Main Street East |
| W | Shau Kei Wan Main Street East |
| NW | Oi Lai Street Shau Kei Wan Main Street East |

1. EASTWAY TOWERS
2. ISLAND GARDENS
3. MING WAH DAI HA

District : Eastern

Provisional District Council Constituency Areas

| Code | Proposed Name | Boundary Description | Major Estates/Areas | Estimated Population | +/- % of Population Quota (17,275) |
|-------------|-----------------------------|-----------------------------|----------------------------|-----------------------------|---|
| C07 | <i>Heng Fa Chuen</i> | | | 18,485 | +7.00 |

| | |
|-----------|--|
| N | |
| NE | District Boundary |
| E | |
| SE | Chong Fu Road, Shing Tai Road |
| S | Island Eastern Corridor Shing Tai Road, Shun Tai Road |
| SW | Island Eastern Corridor |
| W | Island Eastern Corridor |
| NW | |

1. HENG FA CHUEN
2. KNIGHT COURT

C08 ***Tsui Wan***

12,983

-24.85

| | |
|-----------|--|
| N | |
| NE | District Boundary |
| E | |
| SE | Fu Hong Street, Siu Sai Wan Road |
| S | Chai Wan Road, Siu Sai Wan Road |
| SW | Island Eastern Corridor, Shun Tai Road |
| W | Shing Tai Road, Shun Tai Road |
| NW | Chong Fu Road, Shing Tai Road |

1. HANG TSUI COURT
2. TSUI LOK ESTATE
3. TSUI WAN ESTATE

District : Eastern

Provisional District Council Constituency Areas

| Code | Proposed Name | Boundary Description | Major Estates/Areas | Estimated Population | +/- % of Population Quota (17,275) |
|------------|-----------------------|----------------------|---------------------|----------------------|------------------------------------|
| C09 | <i>Yan Lam</i> | | | 15,561 | -9.92 |

| | |
|-----------|-------------------------------|
| N | |
| NE | District Boundary |
| E | |
| SE | Siu Sai Wan Road |
| S | Fu Yee Road, Siu Sai Wan Road |
| SW | Siu Sai Wan Road |
| W | Fu Hong Street |
| NW | |

1. HARMONY GARDEN
2. ISLAND RESORT

C10 ***Siu Sai Wan***

13,640

-21.04

| | |
|-----------|---|
| N | Siu Sai Wan Road |
| NE | Fu Yee Road |
| E | Fu Yee Road, Siu Sai Wan Road |
| SE | |
| S | Ming Tsui Street |
| SW | Ming Tsui Street |
| W | Ming Tsui Street |
| NW | Hiu Tsui Street, Ming Tsui Street Siu Sai Wan Road |

1. SIU SAI WAN ESTATE (PART) :
 Sui Fat House
 Sui Fuk House
 Sui Lung House
 Sui Ming House
 Sui Moon House
 Sui Shing House
 Sui Tai House
 Sui Yick House

District : Eastern

Provisional District Council Constituency Areas

| Code | Proposed Name | Boundary Description | Major Estates/Areas | Estimated Population | +/- % of Population Quota (17,275) |
|------|-----------------|----------------------|---------------------|----------------------|------------------------------------|
| C11 | <i>King Yee</i> | | | 16,905 | -2.14 |

| | |
|----|-------------------------------|
| N | |
| NE | District Boundary |
| E | District Boundary |
| SE | District Boundary |
| S | Cape Collinson Road |
| SW | Cape Collinson Road |
| W | Fu Yee Road, Siu Sai Wan Road |
| NW | |

1. CHEERFUL GARDEN
2. FULLVIEW GARDEN

C12 *Wan Tsui*

15,840

-8.31

| | |
|----|--|
| N | Cape Collinson Road |
| NE | Cape Collinson Road |
| E | Cape Collinson Road, District Boundary |
| SE | District Boundary |
| S | District Boundary |
| SW | District Boundary |
| W | Fei Tsui Road, Fung Ha Road |
| NW | Cape Collinson Road, Chai Wan Road Fei Tsui Road, Wan Tsui Road |

1. TAI TAM GAP CORRECTIONAL INSTITUTION QUARTER
2. WAN TSUI ESTATE
3. YAN TSUI COURT
4. YUET CHUI COURT

District : Eastern

Provisional District Council Constituency Areas

| Code | Proposed Name | Boundary Description | Major Estates/Areas | Estimated Population | +/- % of Population Quota (17,275) |
|-------------|------------------------|-----------------------------|----------------------------|-----------------------------|---|
| C13 | <i>Fei Tsui</i> | | | 13,116 | -24.08 |

| | |
|-----------|--|
| N | |
| NE | |
| E | Fei Tsui Road, Fung Ha Road Wan Tsui Road |
| SE | |
| S | District Boundary |
| SW | District Boundary |
| W | Mount Parker Road |
| NW | Mount Parker Road |

1. FUNG WAH ESTATE
2. HING WAH (II) ESTATE (PART) :
 - Chin Hing House
 - Fung Hing House
 - Ning Hing House
 - On Hing House
 - Wo Hing House
3. KING TSUI COURT

District : Eastern

Provisional District Council Constituency Areas

| Code | Proposed Name | Boundary Description | Major Estates/Areas | Estimated Population | +/- % of Population Quota (17,275) |
|-------------|----------------------------|-----------------------------|----------------------------|-----------------------------|---|
| C14 | <i>Mount Parker</i> | | | 14,442 | -16.40 |

| | |
|-----------|--|
| N | Greig Road, King's Road Quarry Bay Street, Taikoo Shing Road, Yau Man Street |
| NE | |
| E | Mount Parker Road |
| SE | Mount Parker Road |
| S | Mount Parker Road, Tai Tam Reservoir Road District Boundary |
| SW | Tai Tam Reservoir Road, District Boundary |
| W | District Boundary |
| NW | |

1. KORNVILLE
2. WESTLANDS GARDENS

District : Eastern

Provisional District Council Constituency Areas

| Code | Proposed Name | Boundary Description | Major Estates/Areas | Estimated Population | +/- % of Population Quota (17,275) |
|------------|----------------------------|----------------------|---------------------|----------------------|------------------------------------|
| C15 | <i>Braemar Hill</i> | | | 15,290 | -11.49 |

| | |
|-----------|---|
| N | Tin Hau Temple Road |
| NE | Tin Hau Temple Road |
| E | |
| SE | |
| S | District Boundary |
| SW | Lai Tak Tsuen Road, District Boundary |
| W | Yee King Road |
| NW | Cloud View Road, Tin Hau Temple Road Yee King Road |

1. BEVERLEY HEIGHTS
2. BRAEMAR HILL MANSIONS
3. CORAL COURT
4. EVELYN TOWERS
5. KINGSFORD GARDENS
6. OXFORD COURT
7. PACIFIC PALISADES
8. SKY HORIZON
9. SUMMIT COURT
10. WILSHIRE TOWERS

C16 ***Tin Hau***

14,647

-15.21

| | |
|-----------|---|
| N | Tin Hau Temple Road |
| NE | Cloud View Road, Tin Hau Temple Road Yee King Road |
| E | Yee King Road |
| SE | Yee King Road |
| S | Lai Tak Tsuen Road, Tai Hang Road Yee King Road, District Boundary |
| SW | Tung Lo Wan Road, District Boundary |
| W | Causeway Road, Tung Lo Wan Road |
| NW | Lau Sin Street, Tin Hau Temple Road |

1. DRAGON COURT
2. LAI TAK TSUEN
3. VIKING VILLAS

District : Eastern

Provisional District Council Constituency Areas

| Code | Proposed Name | Boundary Description | Major Estates/Areas | Estimated Population | +/- % of Population Quota (17,275) |
|------------|-----------------------------|----------------------|---------------------|----------------------|------------------------------------|
| C17 | <i>Fortress Hill</i> | | | 15,199 | -12.02 |

| | |
|-----------|---|
| N | King's Road |
| NE | Cheung Hong Street, King's Road |
| E | Tin Hau Temple Road |
| SE | Tin Hau Temple Road |
| S | King's Road, Lau Sin Street Tin Hau Temple Road |
| SW | King's Road |
| W | Electric Road, King's Road, Merlin Street Shell Street |
| NW | Electric Road, King's Road, Oil Street |

1. CANNON GARDEN
2. CARSON MANSION
3. FORTRESS GARDEN
4. FORTRESS METRO TOWER
5. LE SOMMET
6. NORTH POINT CENTRE
7. COMFORT TERRACE

C18 ***Victoria Park***

14,530

-15.89

| | |
|-----------|--|
| N | District Boundary |
| NE | Watson Road |
| E | Electric Road, King's Road, Merlin Street Shell Street, Watson Road |
| SE | Causeway Road, King's Road |
| S | Causeway Road, Gloucester Road |
| SW | Victoria Park Road, District Boundary |
| W | District Boundary |
| NW | District Boundary |

1. JUPITER TERRACE
2. PARK TOWERS
3. VICTORIA CENTRE
4. VICTORIA PARK
5. VIKING GARDEN

District : Eastern

Provisional District Council Constituency Areas

| Code | Proposed Name | Boundary Description | Major Estates/Areas | Estimated Population | +/- % of Population Quota (17,275) |
|------------|---------------------------|----------------------|---------------------|----------------------|------------------------------------|
| C19 | <i>City Garden</i> | | | 15,088 | -12.66 |

| | |
|-----------|---------------------------------|
| N | District Boundary |
| NE | |
| E | Electric Road, Tin Chong Street |
| SE | King's Road |
| S | Electric Road, Oil Street |
| SW | Watson Road |
| W | |
| NW | District Boundary |

1. CITY GARDEN
2. HARBOUR HEIGHTS
3. SEA VIEW ESTATE
4. WAH HOI MANSION

C20 ***Provident***

20,785

+20.32

| | |
|-----------|---|
| N | District Boundary |
| NE | District Boundary |
| E | |
| SE | Kam Hong Street, King's Road |
| S | Java Road, King's Road, North Point Road North View Street, Tong Shui Road |
| SW | Cheung Hong Street, Electric Road Fort Street, King's Road Tin Chong Street |
| W | |
| NW | District Boundary |

1. KA WAI BUILDING
2. KIU KWAN MANSION
3. MING FAI BUILDING
4. PROVIDENT CENTRE

District : Eastern

Provisional District Council Constituency Areas

| Code | Proposed Name | Boundary Description | Major Estates/Areas | Estimated Population | +/- % of Population Quota (17,275) |
|------|--------------------|----------------------|---------------------|----------------------|------------------------------------|
| C21 | <i>Fort Street</i> | | | 16,086 | -6.88 |

| | |
|----|--|
| N | Java Road |
| NE | King's Road, Tong Shui Road |
| E | Ming Yuen Western Street |
| SE | Tin Hau Temple Road |
| S | Tin Hau Temple Road |
| SW | Cheung Hong Street |
| W | Cheung Hong Street, Fort Street North View Street |
| NW | Java Road, North Point Road |

1. MAPLE GARDENS
2. UNIVERSAL TOWERS

C22 *Kam Ping*

16,446 -4.80

| | |
|----|------------------------------|
| N | King's Road |
| NE | King's Road, Tin Chiu Street |
| E | Tanner Road, Tin Chiu Street |
| SE | Tanner Road |
| S | Tin Hau Temple Road |
| SW | Ming Yuen Western Street |
| W | Ming Yuen Western Street |
| NW | King's Road |

1. ISLAND PLACE
2. KAM PING MANSION
3. METROPOLE BUILDING
4. MING YUEN MANSIONS
5. ROCA CENTRE
6. TUNG FAT BUILDING
7. PAK FUK BUILDING
8. HUNG FUK BUILDING
9. FORTUNA BUILDING

District : Eastern

Provisional District Council Constituency Areas

| Code | Proposed Name | Boundary Description | Major Estates/Areas | Estimated Population | +/- % of Population Quota (17,275) |
|------------|----------------------|----------------------|---------------------|----------------------|------------------------------------|
| C23 | <i>Tanner</i> | | | 15,035 | -12.97 |

| | |
|-----------|---|
| N | King's Road, Tanner Road, Tin Chiu Street |
| NE | Healthy Street West, King's Road |
| E | |
| SE | Pak Fuk Road, Tin Hau Temple Road |
| S | Tin Hau Temple Road |
| SW | Tin Hau Temple Road |
| W | Tanner Road |
| NW | Tanner Road |

1. BEDFORD GARDENS
2. FULL WEALTH GARDENS
3. HEALTHY GARDENS
4. TANNER GARDEN

C24 ***Healthy Village***

15,530

-10.10

| | |
|-----------|-----------------------------------|
| N | District Boundary |
| NE | |
| E | Hoi Yu Street |
| SE | Java Road, King's Road |
| S | Pak Fuk Road, Tin Hau Temple Road |
| SW | Healthy Street West, King's Road |
| W | Kam Hong Street |
| NW | |

1. BRAEMAR TERRACE
2. HEALTHY VILLAGE
3. MODEL HOUSING ESTATE
4. WAH SHUN GARDENS
5. GOLDEN HORSE MANSION

District : Eastern

Provisional District Council Constituency Areas

| Code | Proposed Name | Boundary Description | Major Estates/Areas | Estimated Population | +/- % of Population Quota (17,275) |
|-------------|--------------------------|-----------------------------|----------------------------|-----------------------------|---|
| C25 | <i>Quarry Bay</i> | | | 14,368 | -16.83 |

| | |
|-----------|--|
| N | District Boundary |
| NE | District Boundary |
| E | Eastern Harbour Crossing |
| SE | |
| S | King's Road, Taikoo Shing Road Westlands Road |
| SW | King's Road |
| W | Hoi Yu Street, Java Road |
| NW | |

1. HOI KWONG COURT
2. KING'S VIEW COURT
3. SUNWAY GARDENS
4. WESTLANDS COURT
5. RITZ GARDEN APARTMENTS
6. TOR PO MANSION
7. SEA VIEW BUILDING

C26 ***Nam Fung***

13,967 -19.15

| | |
|-----------|---------------------------------|
| N | Greig Road, King's Road |
| NE | |
| E | Hong Yue Street, Greig Crescent |
| SE | Hong Yue Street |
| S | Greig Road, Hong Yue Street |
| SW | |
| W | |
| NW | Yau Man Street |

1. MT PARKER LODGE
2. NAM FUNG SUN CHUEN
3. PARKVALE

District : Eastern

Provisional District Council Constituency Areas

| Code | Proposed Name | Boundary Description | Major Estates/Areas | Estimated Population | +/- % of Population Quota (17,275) |
|-------------|------------------------|-----------------------------|----------------------------|-----------------------------|---|
| C27 | <i>Kornhill</i> | | | 13,272 | -23.17 |

| | |
|-----------|---------------------------------|
| N | Hong On Street |
| NE | Hong On Street, Hong Yue Street |
| E | Hong Yue Street |
| SE | |
| S | |
| SW | Greig Road, Hong Yue Street |
| W | Hong Yue Street |
| NW | |

1. KORNHILL (PART) :
Blocks A-H and J-N

C28 ***Kornhill Garden***

13,852 -19.81

| | |
|-----------|-----------------------------|
| N | King's Road |
| NE | King's Road |
| E | Hong On Street, King's Road |
| SE | Hong On Street |
| S | Hong On Street |
| SW | Greig Crescent, Greig Road |
| W | Greig Road, King's Road |
| NW | King's Road |

1. BO FUNG GARDENS
2. KORNHILL (PART) :
Blocks P-R
3. KORNHILL GARDENS
4. SAI WAN TERRACE
5. THE FLORIDIAN
6. THE ORCHARDS

District : Eastern

Provisional District Council Constituency Areas

| Code | Proposed Name | Boundary Description | Major Estates/Areas | Estimated Population | +/- % of Population Quota (17,275) |
|------------|-------------------------|----------------------|---------------------|----------------------|------------------------------------|
| C29 | <i>Hing Tung</i> | | | 20,158 | +16.69 |

| | |
|-----------|--|
| N | Hong Yue Street |
| NE | Tai Cheong Street, Wai Hang Street |
| E | Sai Wan Ho Street, Shing On Street, Wai Hang Street |
| SE | Yiu Hing Road |
| S | Yiu Hing Road |
| SW | |
| W | |
| NW | Hong Yue Street |

1. HING TUNG ESTATE
2. TUNG HEI COURT
3. TUNG LAM COURT
4. TUNG YAN COURT

C30 ***Sai Wan Ho***

18,263

+5.72

| | |
|-----------|--|
| N | Tai On Street |
| NE | Oi Kan Road, Oi Tak Street |
| E | Oi Shun Road |
| SE | Oi Shun Road Shau Kei Wan Road, Sun Sing Street |
| S | Sun Sing Street |
| SW | Sai Wan Ho Street |
| W | Shing On Street Tai Cheong Street, Wai Hang Street |
| NW | Shau Kei Wan Road, Tai Cheong Street Hong Yue Street, Tai On Street |

1. BELLEVE COURT
2. FELICITY GARDEN
3. LES SAISONS
4. SUN SING CENTRE

District : Eastern

Provisional District Council Constituency Areas

| Code | Proposed Name | Boundary Description | Major Estates/Areas | Estimated Population | +/- % of Population Quota (17,275) |
|------------|------------------------------|----------------------|---------------------|----------------------|------------------------------------|
| C31 | <i>Lower Yiu Tung</i> | | | 16,937 | -1.96 |

| | |
|-----------|--|
| N | Aldrich Bay Road, Shau Kei Wan Road Sun Sing Street |
| NE | Island Eastern Corridor, Aldrich Bay Road |
| E | Nam On Lane, Nam On Street Shau Kei Wan Road |
| SE | Ngoi Man Street |
| S | Yiu Hing Road |
| SW | Yiu Hing Road |
| W | Yiu Hing Road |
| NW | Sun Sing Street |

1. HONG WAH MANSION
2. SMILING SHAU KEI WAN PLAZA
3. TUNG SHING COURT
4. YIU TUNG ESTATE (PART) :
 Yiu Cheong House
 Yiu Fai House
 Yiu Fung House
 Yiu Hing House
 Yiu Kwai House
 Yiu Ming House
 Yiu On House

C32 ***Upper Yiu Tung***

13,768 -20.30

| | |
|-----------|--------------------------------|
| N | Yiu Hing Road |
| NE | Yiu Hing Road |
| E | Ngoi Man Street, Yiu Hing Road |
| SE | |
| S | |
| SW | |
| W | |
| NW | Yiu Hing Road |

1. TUNG CHUN COURT
2. YIU TUNG ESTATE (PART) :
 Yiu Fook House
 Yiu Fu House
 Yiu Lok House
 Yiu Wah House

District : Eastern

Provisional District Council Constituency Areas

| Code | Proposed Name | Boundary Description | Major Estates/Areas | Estimated Population | +/- % of Population Quota (17,275) |
|------|-----------------|----------------------|---------------------|----------------------|------------------------------------|
| C33 | <i>Hing Man</i> | | | 18,153 | +5.08 |

| | |
|----|------------------------------|
| N | |
| NE | |
| E | Chai Wan Road, Tai Tam Road |
| SE | Chai Wan Road, Wan Tsui Road |
| S | |
| SW | |
| W | |
| NW | |

1. HING MAN ESTATE
2. HING WAH (I) ESTATE
3. HING WAH (II) ESTATE (PART) :
Lok Hing House
Yu Hing House

C34 *Lok Hong*

12,986

-24.83

| | |
|----|--|
| N | Island Eastern Corridor |
| NE | Island Eastern Corridor |
| E | Island Eastern Corridor, Shing Tai Road Shun Tai Road |
| SE | Island Eastern Corridor, Shun Tai Road |
| S | Hong Man Street, Ning Foo Street Tai Man Street |
| SW | Chai Wan Road, Tai Tam Road |
| W | Tai Tam Road |
| NW | Chai Wan Road |

1. GREENWOOD TERRACE
2. NEPTUNE TERRACE
3. SHAN TSUI COURT

District : Eastern

Provisional District Council Constituency Areas

| Code | Proposed Name | Boundary Description | Major Estates/Areas | Estimated Population | +/- % of Population Quota (17,275) |
|------------|------------------------|----------------------|---------------------|----------------------|------------------------------------|
| C35 | <i>Tsui Tak</i> | | | 13,435 | -22.23 |

| | |
|-----------|--|
| N | Hong Man Street, Island Eastern Corridor, Ning Foo Street |
| NE | Yee Shun Street |
| E | Chai Wan Road, Kam Yuen Lane Yee Fung Street, Yee Shun Street |
| SE | Chai Wan Road |
| S | Chai Wan Road |
| SW | Chai Wan Road |
| W | Chai Wan Road |
| NW | Hong Man Street, Tai Man Street |

1. BAYVIEW PARK
2. KOWAY COURT
3. NEW JADE GARDEN
4. WALTON ESTATE
5. YEE TSUI COURT

C36 ***Yue Wan***

13,630

-21.10

| | |
|-----------|--|
| N | Chai Wan Road, Wing Tai Road |
| NE | Chai Wan Road |
| E | Hiu Tsui Street, Siu Sai Wan Road |
| SE | Cape Collinson Road, Hiu Tsui Street |
| S | Cape Collinson Road |
| SW | San Ha Street, Chai Wan Road |
| W | Chai Wan Road, Kam Yuen Lane Yee Fung Street, Yee Shun Street |
| NW | |

1. LOK HIN TERRACE
2. YUE WAN ESTATE

District : Eastern

Provisional District Council Constituency Areas

| Code | Proposed Name | Boundary Description | Major Estates/Areas | Estimated Population | +/- % of Population Quota (17,275) |
|------|----------------|----------------------|---------------------|----------------------|------------------------------------|
| C37 | <i>Kai Hiu</i> | | | 14,468 | -16.25 |

| | |
|-----------|-----------------------------------|
| N | Hiu Tsui Street, Ming Tsui Street |
| NE | Ming Tsui Street |
| E | Siu Sai Wan Road |
| SE | |
| S | Cape Collinson Road |
| SW | Cape Collinson Road |
| W | Cape Collinson Road |
| NW | Hiu Tsui Street |

1. HIU TSUI COURT
2. KAI TSUI COURT
3. SIU SAI WAN ESTATE (PART) :
 - Sui Fu House
 - Sui Hei House
 - Sui Keung House
 - Sui Lok House

District : Southern

Provisional District Council Constituency Areas

| Code | Proposed Name | Boundary Description | Major Estates/Areas | Estimated Population | +/- % of Population Quota (17,275) |
|-------------|------------------------|-----------------------------|----------------------------|-----------------------------|---|
| D01 | <i>Aberdeen</i> | | | 20,343 | +17.76 |

| | |
|-----------|--|
| N | Peel Rise, Yue Kwong Road |
| NE | Aberdeen Praya Road Aberdeen Reservoir Road, Yue Kwong Road |
| E | Kwun Hoi Path, Po Chong Wan |
| SE | |
| S | Aberdeen Channel |
| SW | North of Ap Lei Chau |
| W | Aberdeen West Typhoon Shelter |
| NW | Aberdeen Praya Road Aberdeen West Typhoon Shelter |

1. ABBA HOUSE
2. ABERDEEN CENTRE
3. YUE FAI COURT

D02 ***Ap Lei Chau Estate***

13,973

-19.11

| | |
|-----------|-----------------------------|
| N | North of Ap Lei Chau Estate |
| NE | |
| E | West of Marina Habitat |
| SE | Lee Man Road |
| S | Ap Lei Chau Bridge Road |
| SW | Ap Lei Chau Bridge Road |
| W | West of Ap Lei Chau Estate |
| NW | |

1. AP LEI CHAU ESTATE

District : Southern

Provisional District Council Constituency Areas

| Code | Proposed Name | Boundary Description | Major Estates/Areas | Estimated Population | +/- % of Population Quota (17,275) |
|------|--------------------------|----------------------|---------------------|----------------------|------------------------------------|
| D03 | <i>Ap Lei Chau North</i> | | | 13,657 | -20.94 |

| | |
|----|--|
| N | Aberdeen Harbour |
| NE | Ap Lei Chau Bridge |
| E | Sham Wan |
| SE | Ap Lei Chau Praya Road Lei Tung Estate Road |
| S | Ap Lei Chau Bridge Road Ap Lei Chau Drive |
| SW | Ap Lei Chau Bridge Road |
| W | Junction of Ap Lei Chau Bridge Road and Lee Man Road |
| NW | |

1. MARINA HABITAT
2. SHAM WAN TOWERS

D04 *Lei Tung I*

17,245 -0.17

| | |
|----|--|
| N | Ap Lei Chau Bridge Road Ap Lei Chau Drive |
| NE | Lei Tung Estate Road |
| E | Aberdeen Channel |
| SE | |
| S | |
| SW | District Boundary |
| W | |
| NW | Lee Wing Street |

1. LEI TUNG ESTATE (PART) :
Tung On House
Tung Ping House
Tung Sing House
Tung Yat House
2. YUE ON COURT

District : Southern

Provisional District Council Constituency Areas

| Code | Proposed Name | Boundary Description | Major Estates/Areas | Estimated Population | +/- % of Population Quota (17,275) |
|------|--------------------|----------------------|---------------------|----------------------|------------------------------------|
| D05 | <i>Lei Tung II</i> | | | 13,425 | -22.29 |

| | |
|----|-------------------------|
| N | Ap Lei Chau Bridge Road |
| NE | |
| E | Lei Tung Estate Road |
| SE | |
| S | |
| SW | |
| W | West of Lei Tung Estate |
| NW | |

1. LEI TUNG ESTATE (PART) :
 Tung Cheong House
 Tung Hing House
 Tung Mau House
 Tung Yip House

D06 *South Horizons East*

13,968

-19.14

| | |
|----|--|
| N | Ap Lei Chau Bridge Road |
| NE | Ap Lei Chau Bridge Road |
| E | Lee Wing Street, West of Lei Tung Estate |
| SE | |
| S | |
| SW | District Boundary |
| W | |
| NW | South Horizon Drive, Yi Nam Road |

1. SOUTH HORIZONS (PART) :
 Phase III
2. THE OASIS

District : Southern

Provisional District Council Constituency Areas

| Code | Proposed Name | Boundary Description | Major Estates/Areas | Estimated Population | +/- % of Population Quota (17,275) |
|------|----------------------------|----------------------|---------------------|----------------------|------------------------------------|
| D07 | <i>South Horizons West</i> | | | 14,514 | -15.98 |

| | |
|----|---|
| N | Aberdeen West Typhoon Shelter |
| NE | |
| E | Ap Lei Chau Bridge Road South Horizon Drive, Yi Nam Road |
| SE | |
| S | |
| SW | District Boundary |
| W | |
| NW | Northwest of South Horizons Phase I & II |

1. SOUTH HORIZONS (PART) :
Phase I
Phase II

D08 *Wah Kwai*

16,422 -4.94

| | |
|----|---|
| N | Junction of Shek Pai Wan Road and Wah Fu Road |
| NE | Shek Pai Wan Road |
| E | Aberdeen West Typhoon Shelter |
| SE | |
| S | |
| SW | District Boundary |
| W | |
| NW | East of Wah Fu Estate |

1. KA LUNG COURT
2. WAH KWAI ESTATE

District : Southern

Provisional District Council Constituency Areas

| Code | Proposed Name | Boundary Description | Major Estates/Areas | Estimated Population | +/- % of Population Quota (17,275) |
|-------------|------------------------|-----------------------------|----------------------------|-----------------------------|---|
| D09 | <i>Wah Fu I</i> | | | 14,090 | -18.44 |

| | |
|-----------|------------------------------|
| N | Wah Fu Road |
| NE | Wah Fu Road |
| E | Northwest of Wah Kwai Estate |
| SE | |
| S | |
| SW | District Boundary |
| W | |
| NW | Waterfall Bay |

1. WAH FU (I) ESTATE

D10 ***Wah Fu II***

15,841

-8.30

| | |
|-----------|-----------------|
| N | |
| NE | Pok Fu Lam Road |
| E | Pok Fu Lam Road |
| SE | Wah Fu Road |
| S | Wah Fu Road |
| SW | Wah Fu Road |
| W | |
| NW | |

1. WAH FU (II) ESTATE

District : Southern

Provisional District Council Constituency Areas

| Code | Proposed Name | Boundary Description | Major Estates/Areas | Estimated Population | +/- % of Population Quota (17,275) |
|------|-----------------|----------------------|---------------------|----------------------|------------------------------------|
| D11 | <i>Pokfulam</i> | | | 19,967 | +15.58 |

| | |
|----|--|
| N | Mount Davis Road |
| NE | District Boundary |
| E | Pok Fu Lam Reservoir Road Pok Fu Lam Road |
| SE | Pok Fu Lam Road |
| S | |
| SW | District Boundary |
| W | District Boundary |
| NW | District Boundary |

1. BAGUIO VILLA
2. BEL-AIR ON THE PEAK
3. QUEEN MARY HOSPITAL
4. RESIDENCE BEL-AIR
5. SCENIC VILLA

D12 *Chi Fu*

16,151

-6.51

| | |
|----|--|
| N | Pok Fu Lam Reservoir Road |
| NE | District Boundary |
| E | District Boundary |
| SE | |
| S | Shek Pai Wan Road |
| SW | Pok Fu Lam Road, Shek Pai Wan Road |
| W | Pok Fu Lam Road |
| NW | Pok Fu Lam Reservoir Road Pok Fu Lam Road |

1. CHI FU FA YUEN
2. POKFULAM GARDENS
3. POK FU LAM VILLAGE

District : Southern

Provisional District Council Constituency Areas

| Code | Proposed Name | Boundary Description | Major Estates/Areas | Estimated Population | +/- % of Population Quota (17,275) |
|-------------|-----------------------|-----------------------------|----------------------------|-----------------------------|---|
| D13 | <i>Tin Wan</i> | | | 18,450 | +6.80 |

| | |
|-----------|------------------------------|
| N | District Boundary |
| NE | Peel Rise |
| E | |
| SE | Northwest of Aberdeen Centre |
| S | Aberdeen Praya Road |
| SW | |
| W | Shek Pai Wan Road |
| NW | |

1. HUNG FUK COURT
2. TIN WAN ESTATE

D14 ***Shek Yue***

20,922

+21.11

| | |
|-----------|---|
| N | Aberdeen Reservoir Road, Yue Kwong Road |
| NE | Yue Kwong Road |
| E | Yue Kwong Road |
| SE | Yue Kwong Road |
| S | Yue Kwong Road |
| SW | Yue Kwong Road |
| W | Yue Kwong Road |
| NW | Aberdeen Reservoir Road, Yue Kwong Road |

1. SHEK PAI WAN ESTATE
2. YUE KWONG CHUEN

District : Southern

Provisional District Council Constituency Areas

| Code | Proposed Name | Boundary Description | Major Estates/Areas | Estimated Population | +/- % of Population Quota (17,275) |
|-------------|------------------------------|-----------------------------|----------------------------|-----------------------------|---|
| D15 | <i>Wong Chuk Hang</i> | | | 16,851 | -2.45 |

| | |
|-----------|--|
| N | Aberdeen Reservoir Road Lady Clementi's Ride District Boundary |
| NE | Lady Clementi's Ride |
| E | Nam Fung Path, Nam Fung Road Wong Chuk Hang Road |
| SE | Ocean Park Road |
| S | Nam Long Shan Road, Shum Wan Road |
| SW | Aberdeen Praya Road, Kwun Hoi Path |
| W | Aberdeen Reservoir Road, Peel Rise Yue Kwong Road |
| NW | Peel Rise, District Boundary |

1. BROADVIEW COURT
2. GRANDVIEW GARDEN
3. JING HUI GARDEN
4. JUMBO COURT
5. OCEAN COURT
6. SOUTH WAVE COURT
7. WONG CHUK HANG ESTATE
8. WONG CHUK HANG POLICE R & F MARRIED QUARTERS

District : Southern

Provisional District Council Constituency Areas

| Code | Proposed Name | Boundary Description | Major Estates/Areas | Estimated Population | +/- % of Population Quota (17,275) |
|-------------|-------------------------|-----------------------------|----------------------------|-----------------------------|---|
| D16 | <i>Bays Area</i> | | | 15,008 | -13.12 |

| | |
|-----------|---|
| N | Deep Water Bay Road, Lady Clementi's Ride Tai Tam Reservoir Road, District Boundary |
| NE | |
| E | The Twins, Violet Hill |
| SE | Stanley Gap Road |
| S | |
| SW | District Boundary |
| W | Po Chong Wan |
| NW | Nam Fung Path, Nam Fung Road Nam Long Shan Road, Ocean Park Road Shum Wan Road, Wong Chuk Hang Road |

1. DEEP WATER BAY
2. HONG KONG PARKVIEW
3. MANDERLY GARDEN
4. PO CHONG WAN
5. REPULSE BAY
6. SHOUSON HILL
7. WONG CHUK HANG SAN WAI

District : Southern

Provisional District Council Constituency Areas

| Code | Proposed Name | Boundary Description | Major Estates/Areas | Estimated Population | +/- % of Population Quota (17,275) |
|-------------|---------------------------|-----------------------------|----------------------------|-----------------------------|---|
| D17 | <i>Stanley and Shek O</i> | | | 24,216 | +40.18 |

| | |
|-----------|--|
| N | Shek O Road, Tai Tam Reservoir Road District Boundary |
| NE | District Boundary |
| E | District Boundary |
| SE | District Boundary |
| S | District Boundary |
| SW | District Boundary |
| W | Chung Hom Wan, Stanley Gap Road |
| NW | The Twins, Violet Hill |

1. BIG WAVE BAY
2. CAPE D'AGUILAR
3. CHUNG HOM KOK
4. LUNG TAK COURT
5. LUNG YAN COURT
6. MA HANG ESTATE
7. PACIFIC VIEW
8. RED HILL PENINSULA
9. REGALIA BAY
10. SHEK O VILLAGE
11. THE MANHATTAN

District : Yau Tsim Mong

Provisional District Council Constituency Areas

| Code | Proposed Name | Boundary Description | Major Estates/Areas | Estimated Population | +/- % of Population Quota (17,275) |
|------|---------------------------|----------------------|---------------------|----------------------|------------------------------------|
| E01 | <i>Tsim Sha Tsui West</i> | | | 21,383 | +23.78 |

| | |
|----|-----------------------------------|
| N | Hoi Fai Road |
| NE | Canton Road, Jordan Road |
| E | Austin Road, Nathan Road |
| SE | Salisbury Road, District Boundary |
| S | District Boundary |
| SW | District Boundary |
| W | District Boundary |
| NW | District Boundary |

1. SORRENTO
2. THE ARCH
3. THE HARBOURSIDE
4. THE VICTORIA TOWERS
5. THE WATERFRONT

E02 *Jordan West*

19,871 +15.03

| | |
|----|---|
| N | Hoi Wang Road, Yan Cheung Road |
| NE | Kansu Street, Yan Cheung Road |
| E | Kansu Street, Shanghai Street |
| SE | Bowring Street, Canton Road Kwun Chung Street, Min Street Shanghai Street |
| S | Jordan Road |
| SW | Jordan Road |
| W | |
| NW | |

1. MAN CHEONG BUILDING
2. MAN FAI BUILDING
3. MAN KING BUILDING
4. MAN WAH BUILDING
5. MAN WAI BUILDING
6. MAN YING BUILDING
7. MAN YIU BUILDING
8. MAN YUEN BUILDING
9. UNITED MANSION

District : Yau Tsim Mong

Provisional District Council Constituency Areas

| Code | Proposed Name | Boundary Description | Major Estates/Areas | Estimated Population | +/- % of Population Quota (17,275) |
|------|--------------------|----------------------|---------------------|----------------------|------------------------------------|
| E03 | <i>Jordan East</i> | | | 21,421 | +24.00 |

| | |
|-----------|--|
| N | Gascoigne Road, Kansu Street |
| NE | Gascoigne Road, Jordan Road |
| E | Cox's Road, Jordan Road |
| SE | Austin Road, Cox's Road |
| S | Austin Road |
| SW | Austin Road, Bowring Street, Canton Road |
| W | Kwun Chung Street, Min Street Shanghai Street |
| NW | Shanghai Street |

1. CARMEN'S GARDEN
2. FORTUNE TERRACE
3. HONG YUEN COURT
4. PAK ON BUILDING
5. WAI ON BUILDING

E04 *Yau Ma Tei*

19,840

+14.85

| | |
|-----------|--|
| N | Hoi Ting Road, Pitt Street |
| NE | Nathan Road, Pitt Street |
| E | Nathan Road |
| SE | Kansu Street, Nathan Road |
| S | Hoi Wang Road, Kansu Street Yan Cheung Road |
| SW | Hoi Wang Road |
| W | |
| NW | |

1. 8 WATERLOO ROAD
2. PROSPEROUS GARDEN

District : Yau Tsim Mong

Provisional District Council Constituency Areas

| Code | Proposed Name | Boundary Description | Major Estates/Areas | Estimated Population | +/- % of Population Quota (17,275) |
|-------------|------------------------|-----------------------------|----------------------------|-----------------------------|---|
| E05 | <i>Charming</i> | | | 17,351 | +0.44 |

| | |
|-----------|---|
| N | Hoi Wang Road |
| NE | Dundas Street, Ferry Street |
| E | Canton Road, Dundas Street, Pitt Street |
| SE | Pitt Street |
| S | Hoi Ting Road |
| SW | |
| W | |
| NW | |

1. CHARMING GARDEN
2. SHUN LEE BUILDING

E06 ***Mong Kok West***

21,587

+24.96

| | |
|-----------|---|
| N | Argyle Street, Canton Road |
| NE | Nathan Road, Argyle Street |
| E | Nathan Road |
| SE | Nathan Road, Pitt Street |
| S | Pitt Street |
| SW | Canton Road, Dundas Street, Ferry Street |
| W | Ferry Street |
| NW | Canton Road, Ferry Street, Nam Tau Street |

1. WAH MAY BUILDING

District : Yau Tsim Mong

Provisional District Council Constituency Areas

| Code | Proposed Name | Boundary Description | Major Estates/Areas | Estimated Population | +/- % of Population Quota (17,275) | | | | | | | | | | | | | | | | |
|-------------|---|--|----------------------------|---|---|----------------------------------|----------|--------------|-----------|---------------|----------|---------------|-----------|--|----------|-------------------|-----------|---------------|---|--------|--------|
| E07 | <i>Fu Pak</i> | <table border="1"> <tr><td>N</td><td>Cherry Street</td></tr> <tr><td>NE</td><td>Cherry Street, Ferry Street</td></tr> <tr><td>E</td><td>Ferry Street</td></tr> <tr><td>SE</td><td>Ferry Street</td></tr> <tr><td>S</td><td>Hoi Wang Road</td></tr> <tr><td>SW</td><td></td></tr> <tr><td>W</td><td></td></tr> <tr><td>NW</td><td>Cherry Street</td></tr> </table> | N | Cherry Street | NE | Cherry Street, Ferry Street | E | Ferry Street | SE | Ferry Street | S | Hoi Wang Road | SW | | W | | NW | Cherry Street | <ol style="list-style-type: none"> 1. CENTRAL PARK 2. HOI FU COURT 3. PARK AVENUE | 16,730 | -3.15 |
| N | Cherry Street | | | | | | | | | | | | | | | | | | | | |
| NE | Cherry Street, Ferry Street | | | | | | | | | | | | | | | | | | | | |
| E | Ferry Street | | | | | | | | | | | | | | | | | | | | |
| SE | Ferry Street | | | | | | | | | | | | | | | | | | | | |
| S | Hoi Wang Road | | | | | | | | | | | | | | | | | | | | |
| SW | | | | | | | | | | | | | | | | | | | | | |
| W | | | | | | | | | | | | | | | | | | | | | |
| NW | Cherry Street | | | | | | | | | | | | | | | | | | | | |
| E08 | <i>Cherry</i> | <table border="1"> <tr><td>N</td><td>Fuk Chak Street, Hoi Fai Road Hoi Fan Road, Sham Mong Road, Kok Cheung Street, Li Tak Street,</td></tr> <tr><td>NE</td><td>Anchor Street, Tai Kok Tsui Road</td></tr> <tr><td>E</td><td>Palm Street</td></tr> <tr><td>SE</td><td>Cherry Street</td></tr> <tr><td>S</td><td>Cherry Street</td></tr> <tr><td>SW</td><td></td></tr> <tr><td>W</td><td>District Boundary</td></tr> <tr><td>NW</td><td></td></tr> </table> | N | Fuk Chak Street, Hoi Fai Road Hoi Fan Road, Sham Mong Road, Kok Cheung Street, Li Tak Street, | NE | Anchor Street, Tai Kok Tsui Road | E | Palm Street | SE | Cherry Street | S | Cherry Street | SW | | W | District Boundary | NW | | <ol style="list-style-type: none"> 1. FU TOR LOY SUN CHUEN 2. HOI HONG BUILDING 3. ISLAND HARBOURVIEW 4. LONG BEACH 5. PEONY HOUSE | 20,853 | +20.71 |
| N | Fuk Chak Street, Hoi Fai Road Hoi Fan Road, Sham Mong Road, Kok Cheung Street, Li Tak Street, | | | | | | | | | | | | | | | | | | | | |
| NE | Anchor Street, Tai Kok Tsui Road | | | | | | | | | | | | | | | | | | | | |
| E | Palm Street | | | | | | | | | | | | | | | | | | | | |
| SE | Cherry Street | | | | | | | | | | | | | | | | | | | | |
| S | Cherry Street | | | | | | | | | | | | | | | | | | | | |
| SW | | | | | | | | | | | | | | | | | | | | | |
| W | District Boundary | | | | | | | | | | | | | | | | | | | | |
| NW | | | | | | | | | | | | | | | | | | | | | |

District : Yau Tsim Mong

Provisional District Council Constituency Areas

| Code | Proposed Name | Boundary Description | Major Estates/Areas | Estimated Population | +/- % of Population Quota (17,275) |
|-------------|----------------------------------|-----------------------------|----------------------------|-----------------------------|---|
| E09 | <i>Tai Kok Tsui South</i> | | | 17,845 | +3.30 |

| | |
|-----------|--|
| N | Hoi Fai Road, West Kowloon Highway Yen Chow Street West, District Boundary |
| NE | Chung Wui Street, Fuk Tsun Street Tai Kok Tsui Road |
| E | Fir Street, Tong Mi Road |
| SE | Anchor Street, Kok Cheung Street Li Tak Street, Tai Kok Tsui Road |
| S | Fuk Chak Street, Hoi Fai Road Hoi Fan Road, Lin Cheung Road Sham Mong Road |
| SW | |
| W | District Boundary |
| NW | District Boundary |

1. COSMOSPOLITAN ESTATES
2. HAMPTON PLACE

District : Yau Tsim Mong

Provisional District Council Constituency Areas

| Code | Proposed Name | Boundary Description | Major Estates/Areas | Estimated Population | +/- % of Population Quota (17,275) |
|-------------|----------------------------------|-----------------------------|----------------------------|-----------------------------|---|
| E10 | <i>Tai Kok Tsui North</i> | | | 20,275 | +17.37 |

| | |
|-----------|-------------------------------------|
| N | Chui Yu Road, Tai Kok Tsui Road |
| NE | Tai Kok Tsui Road |
| E | Fir Street, Larch Street |
| SE | Fir Street, Fuk Tsun Street |
| S | Chung Wui Street, Tai Kok Tsui Road |
| SW | Hoi Fai Road, Chung Wui Street |
| W | Hoi Fai Road, Sham Mong Road |
| NW | Chui Yu Road, Sham Mong Road |

1. METRO HARBOUR VIEW

E11 ***Tai Nan***

21,165

+22.52

| | |
|-----------|---|
| N | Boundary Street |
| NE | Boundary Street, Nathan Road |
| E | Nathan Road |
| SE | Lai Chi Kok Road, Prince Edward Road West |
| S | Fir Street, Larch Street, Tong Mi Road |
| SW | Larch Street, Tai Kok Tsui Road |
| W | Tai Kok Tsui Road |
| NW | Boundary Street, Tung Chau Street |

1. JUNE GARDEN
2. PROSPERITY COURT

District : Yau Tsim Mong

Provisional District Council Constituency Areas

| Code | Proposed Name | Boundary Description | Major Estates/Areas | Estimated Population | +/- % of Population Quota (17,275) |
|------------|------------------------------|----------------------|---------------------|----------------------|------------------------------------|
| E12 | <i>Mong Kok North</i> | | | 19,475 | +12.74 |

| | |
|-----------|--|
| N | Lai Chi Kok Road, Prince Edward Road West |
| NE | Nathan Road, Prince Edward Road West |
| E | Nathan Road |
| SE | Argyle Street, Nathan Road |
| S | Argyle Street, Canton Road Nam Tau Street |
| SW | Cherry Street, Palm Street, Tong Mi Road |
| W | Anchor Street, Tong Mi Road |
| NW | Lai Chi Kok Road, Tong Mi Road |

1. HANG TUNG BUILDING
2. LAI TONG BUILDING
3. CHEUNG HING MANSION
4. CHEUNG WONG MANSION
5. CHEUNG FAT MANSION

E13 ***Mong Kok East***

15,573

-9.85

| | |
|-----------|--|
| N | Boundary Street |
| NE | Boundary Street, District Boundary |
| E | District Boundary |
| SE | Argyle Street, District Boundary |
| S | Argyle Street, Mong Kok Road Sai Yee Street, Tung Choi Street |
| SW | Bute Street, Nathan Road |
| W | Nathan Road |
| NW | Boundary Street, Nathan Road |

1. RUBY MANSION
2. SIU YIP HOUSE
3. COSMOPOLITAN CENTRE

District : Yau Tsim Mong

Provisional District Council Constituency Areas

| Code | Proposed Name | Boundary Description | Major Estates/Areas | Estimated Population | +/- % of Population Quota (17,275) |
|------------|------------------------------|----------------------|---------------------|----------------------|------------------------------------|
| E14 | <i>Mong Kok South</i> | | | 16,624 | -3.77 |

| | |
|-----------|---|
| N | Argyle Street, Mong Kok Road Sai Yee Street, Tung Choi Street, Bute Street |
| NE | Argyle Street, District Boundary |
| E | District Boundary |
| SE | Soy Street, District Boundary |
| S | Soy Street |
| SW | Nathan Road, Soy Street |
| W | Nathan Road |
| NW | Bute Street, Nathan Road Tung Choi Street |

1. TAK PO BUILDING
2. GRANDVIEW BUILDING
3. WING WAH BUILDING

E15 ***King's Park***

16,701

-3.32

| | |
|-----------|--|
| N | Soy Street |
| NE | District Boundary |
| E | Oi Sen Path, Princess Margaret Road District Boundary |
| SE | Chatham Road South |
| S | Gascoigne Road |
| SW | Gascoigne Road, Nathan Road |
| W | Nathan Road |
| NW | Nathan Road, Soy Street |

1. HUNG WAI BUILDING
2. KING'S PARK VILLA
3. PARC PALAIS
4. THE REGALIA
5. TSUI YUEN MANSION
6. WYLIE COURT
7. YAN ON BUILDING

District : Yau Tsim Mong

Provisional District Council Constituency Areas

| Code | Proposed Name | Boundary Description | Major Estates/Areas | Estimated Population | +/- % of Population Quota (17,275) |
|-------------|---------------------------|-----------------------------|----------------------------|-----------------------------|---|
| E16 | <i>Tsim Sha Tsui East</i> | | | 19,608 | +13.51 |

| | |
|-----------|---|
| N | Chatham Road South, Gascoigne Road |
| NE | District Boundary |
| E | Hung Lai Road, Hung Lok Road Kin Wan Street, District Boundary |
| SE | District Boundary |
| S | District Boundary |
| SW | Nathan Road, Salisbury Road |
| W | Nathan Road |
| NW | Austin Road, Cox's Road, Jordan Road |

1. CHUNGKING MANSIONS
2. MIRADOR MANSION

District : Sham Shui Po

Provisional District Council Constituency Areas

| Code | Proposed Name | Boundary Description | Major Estates/Areas | Estimated Population | +/- % of Population Quota (17,275) |
|-------------|----------------------|-----------------------------|----------------------------|-----------------------------|---|
| F01 | <i>Po Lai</i> | | | 15,032 | -12.98 |

| | |
|-----------|------------------------------------|
| N | Po On Road |
| NE | Tonkin Street, Wai Wai Road |
| E | Pratas Street, Wai Wai Road |
| SE | Pratas Street |
| S | Cheung Sha Wan Road, Pratas Street |
| SW | Cheung Sha Wan Road |
| W | Un Chau Street, Wing Lung Street |
| NW | Cheung Fat Street |

1. EASTLAND TOWERS
2. MERLIN CENTRE
3. PO HEI COURT
4. PO LAI COURT

F02 ***Cheung Sha Wan***

16,131

-6.62

| | |
|-----------|--------------------------------------|
| N | Pratas Street |
| NE | Tai Po Road |
| E | Tai Po Road |
| SE | Yen Chow Street |
| S | Cheung Sha Wan Road, Yen Chow Street |
| SW | Cheung Sha Wan Road |
| W | Cheung Sha Wan Road, Pratas Street |
| NW | Pratas Street |

1. CRONIN GARDEN
2. MANOR CENTRE

District : Sham Shui Po

Provisional District Council Constituency Areas

| Code | Proposed Name | Boundary Description | Major Estates/Areas | Estimated Population | +/- % of Population Quota (17,275) |
|------------|--------------------------------|----------------------|---------------------|----------------------|------------------------------------|
| F03 | <i>Nam Cheong North</i> | | | 20,740 | +20.06 |

| | |
|-----------|---|
| N | Berwick Street, Castle Peak Road Tai Po Road |
| NE | Berwick Street, Nam Cheong Street |
| E | Shek Kip Mei Street, Tai Po Road |
| SE | Shek Kip Mei Street |
| S | Cheung Sha Wan Road |
| SW | Cheung Sha Wan Road |
| W | Cheung Sha Wan Road, Yen Chow Street |
| NW | Yen Chow Street |

1. FUK WA MANSION
2. GOLDEN BUILDING
3. PEI HO BUILDING
4. WELLAND PLAZA
5. WONDER BUILDING

F04 ***Boundary Street North & Tai Hang Tung***

20,417 +18.19

| | |
|-----------|-------------------------------------|
| N | Woh Chai Street, Tai Hang Tung Road |
| NE | Lung Chu Street, Tai Hang Tung Road |
| E | Tai Hang Tung Road |
| SE | Tai Hang Tung Road |
| S | Boundary Street |
| SW | Cheung Sha Wan Road |
| W | Shek Kip Mei Street, Tai Po Road |
| NW | Berwick Street, Nam Cheong Street |

1. TAI HANG TUNG ESTATE

District : Sham Shui Po

Provisional District Council Constituency Areas

| Code | Proposed Name | Boundary Description | Major Estates/Areas | Estimated Population | +/- % of Population Quota (17,275) |
|-------------|--------------------------------|-----------------------------|----------------------------|-----------------------------|---|
| F05 | <i>Nam Cheong South</i> | | | 19,785 | +14.53 |

| | |
|-----------|--|
| N | Cheung Sha Wan Road, Nam Cheong Street |
| NE | Cheung Sha Wan Road |
| E | Cheung Sha Wan Road |
| SE | Boundary Street, Cheung Sha Wan Road |
| S | Boundary Street |
| SW | Boundary Street, Tung Chau Street |
| W | Lai Chi Kok Road, Nam Cheong Street Pei Ho Street, Tung Chau Street |
| NW | Nam Cheong Street |

1. KAM PEAK BUILDING

F06 ***Nam Cheong Central***

19,631 +13.64

| | |
|-----------|---|
| N | Cheung Sha Wan Road, Yen Chow Street |
| NE | Cheung Sha Wan Road |
| E | Cheung Sha Wan Road, Nam Cheong Street |
| SE | Nam Cheong Street |
| S | Lai Chi Kok Road, Nam Cheong Street |
| SW | Kweilin Street, Lai Chi Kok Road Pei Ho Street, Tung Chau Street |
| W | Kweilin Street, Lai Chi Kok Road |
| NW | Yen Chow Street |

1. KA PO BUILDING
2. TUNG HING BUILDING

District : Sham Shui Po

Provisional District Council Constituency Areas

| Code | Proposed Name | Boundary Description | Major Estates/Areas | Estimated Population | +/- % of Population Quota (17,275) |
|------------|-------------------------------|----------------------|---------------------|----------------------|------------------------------------|
| F07 | <i>Nam Cheong West</i> | | | 14,177 | -17.93 |

| | |
|-----------|--|
| N | Kiu Kiang Street, Kweilin Street Lai Chi Kok Road |
| NE | Tung Chau Street |
| E | Chui Yu Road, Tung Chau Street |
| SE | Chui Yu Road |
| S | Hoi Fai Road, Sham Mong Road West Kowloon Highway |
| SW | West Kowloon Highway |
| W | Yen Chow Street West |
| NW | Tung Chau Street, Yen Chow Street West |

1. GRAMMY CENTRE
2. NAM CHEONG ESTATE

F08 ***Fu Cheong***

17,399 +0.72

| | |
|-----------|--|
| N | Tonkin Street, West Kowloon Corridor |
| NE | Lai Chi Kok Road, Tonkin Street |
| E | Kiu Kiang Street, Tung Chau Street Yen Chow Street West |
| SE | Yen Chow Street West |
| S | District Boundary |
| SW | District Boundary |
| W | |
| NW | Fat Tseung Street West |

1. FU CHEONG ESTATE

District : Sham Shui Po

Provisional District Council Constituency Areas

| Code | Proposed Name | Boundary Description | Major Estates/Areas | Estimated Population | +/- % of Population Quota (17,275) |
|------------|-----------------------|----------------------|---------------------|----------------------|------------------------------------|
| F09 | <i>Lai Kok</i> | | | 15,566 | -9.89 |

| | |
|-----------|--------------------------------------|
| N | Cheung Sha Wan Road |
| NE | Cheung Sha Wan Road |
| E | Cheung Sha Wan Road, Yen Chow Street |
| SE | Yen Chow Street |
| S | Lai Chi Kok Road, Yen Chow Street |
| SW | Lai Chi Kok Road |
| W | Lai Chi Kok Road, Tonkin Street |
| NW | Tonkin Street |

1. LAI KOK ESTATE
2. LAI ON ESTATE
3. YEE CHING COURT
4. YEE KOK COURT

F10 ***Un Chau***

20,997

+21.55

| | |
|-----------|--|
| N | Hing Wah Street, Po On Road |
| NE | Cheung Fat Street, Po On Road Un Chau Street, Wing Lung Street |
| E | Cheung Sha Wan Road, Tonkin Street |
| SE | Tonkin Street |
| S | Tonkin Street, West Kowloon Corridor |
| SW | Fat Tseung Street West Hing Wah Street West |
| W | Hing Wah Street |
| NW | Cheung Sha Wan Road, Cheung Wah Street Fuk Wa Street, Fuk Wing Street |

1. CHEUNG SHA WAN POLICE R & F MARRIED QUARTERS
2. FORTUNE ESTATE
3. HANG CHUN COURT
4. UN CHAU ESTATE

District : Sham Shui Po

Provisional District Council Constituency Areas

| Code | Proposed Name | Boundary Description | Major Estates/Areas | Estimated Population | +/- % of Population Quota (17,275) |
|------------|---------------------------------|----------------------|---------------------|----------------------|------------------------------------|
| F11 | <i>Lai Chi Kok South</i> | | | 21,376 | +23.74 |

| | |
|-----------|--|
| N | Lai Po Road, Sham Mong Road Sham Shing Road, West Kowloon Highway |
| NE | Hing Wah Street West, Sham Shing Road |
| E | District Boundary |
| SE | District Boundary |
| S | District Boundary |
| SW | Chi Ngong Road, District Boundary |
| W | Container Port Road South Hing Wah Street West, Chi Ngong Road |
| NW | Lai Po Road, West Kowloon Highway |

1. AQUA MARINE
2. HOI LAI ESTATE

F12 ***Mei Foo South***

15,855

-8.22

| | |
|-----------|----------------------|
| N | Kwai Chung Road |
| NE | Kwai Chung Road |
| E | Lai Po Road |
| SE | West Kowloon Highway |
| S | West Kowloon Highway |
| SW | Tsing Kwai Highway |
| W | |
| NW | Broadway |

1. MEI FOO SUN CHUEN (PART) :
 Stage 2 (Part)
 Stage 3 (Part)
 Stage 4
 Stage 8

District : Sham Shui Po

Provisional District Council Constituency Areas

| Code | Proposed Name | Boundary Description | Major Estates/Areas | Estimated Population | +/- % of Population Quota (17,275) |
|------------|-------------------------------|----------------------|---------------------|----------------------|------------------------------------|
| F13 | <i>Mei Foo Central</i> | | | 14,682 | -15.01 |

| | |
|-----------|--|
| N | Lai Wan Road |
| NE | |
| E | Junction of Kwai Chung Road and Broadway |
| SE | Broadway |
| S | Tsing Kwai Highway |
| SW | Tsing Kwai Highway, District Boundary |
| W | Tsing Kwai Highway |
| NW | Kwai Chung Road |

1. MEI FOO SUN CHUEN (PART) :
 - Stage 1
 - Stage 2 (Part)
 - Stage 3 (Part)
 - Stage 7

F14 ***Mei Foo North***

17,848

+3.32

| | |
|-----------|--|
| N | Ching Cheung Road, Lai King Hill Road District Boundary |
| NE | Butterfly Valley Road, Ching Cheung Road |
| E | Butterfly Valley Road |
| SE | Butterfly Valley Road, Kwai Chung Road |
| S | Kwai Chung Road |
| SW | Tsing Kwai Highway |
| W | Tsing Kwai Highway, District Boundary |
| NW | Lai King Hill Road, District Boundary |

1. CHING LAI COURT
2. MEI FOO SUN CHUEN (PART) :
 - Stage 5
 - Stage 6
3. NOB HILL

District : Sham Shui Po

Provisional District Council Constituency Areas

| Code | Proposed Name | Boundary Description | Major Estates/Areas | Estimated Population | +/- % of Population Quota (17,275) |
|------------|---------------------------------|----------------------|---------------------|----------------------|------------------------------------|
| F15 | <i>Lai Chi Kok North</i> | | | 21,504 | +24.48 |

| | |
|-----------|---|
| N | Tai Po Road, District Boundary |
| NE | Ching Cheung Road, Tai Po Road |
| E | Castle Peak Road, Cheung Sha Wan Road Cheung Wah Street, Fuk Wa Street Kwong Shing Street, Wing Hong Street |
| SE | Hing Wah Street |
| S | Sham Mong Road, Sham Shing Road |
| SW | Butterfly Valley Road, Sham Mong Road |
| W | Butterfly Valley Road |
| NW | Ching Cheung Road, District Boundary |

1. BANYAN GARDEN
2. CALDECOTT HILL
3. LIBERTE
4. MONTE CARLTON
5. THE CALDECOTT
6. THE PACIFICA
7. VILLA CARLTON

F16 ***So Uk***

21,444

+24.13

| | |
|-----------|--------------------------------------|
| N | Ching Cheung Road |
| NE | |
| E | Cheung Fat Street |
| SE | Cheung Fat Street, Po On Road |
| S | Fuk Wing Street, Hing Wah Street |
| SW | Castle Peak Road, Fuk Wing Street |
| W | Kwong Shing Street, Wing Hong Street |
| NW | Ching Cheung Road |

1. SO UK ESTATE

District : Sham Shui Po

Provisional District Council Constituency Areas

| Code | Proposed Name | Boundary Description | Major Estates/Areas | Estimated Population | +/- % of Population Quota (17,275) |
|-------------|----------------------------|-----------------------------|----------------------------|-----------------------------|---|
| F17 | <i>Lei Cheng Uk</i> | | | 15,602 | -9.68 |

| | |
|-----------|--------------------------------|
| N | Ching Cheung Road, Tai Po Road |
| NE | Tai Po Road |
| E | Tai Po Road |
| SE | Pratas Street |
| S | Tonkin Street, Wai Wai Road |
| SW | Po On Road |
| W | Cheung Fat Street, Po On Road |
| NW | Cheung Fat Street |

1. LEI CHENG UK ESTATE

F18 ***Sheung Pak Tin***

18,138

+5.00

| | |
|-----------|--------------------------------|
| N | Nam Cheong Street |
| NE | Nam Cheong Street |
| E | Nam Cheong Street |
| SE | Nam Cheong Street |
| S | Pak Tin Street, Pak Wan Street |
| SW | Pak Wan Street |
| W | |
| NW | Chak On Road South |

1. PAK TIN ESTATE (PART) :
 Block 1-3
 Block 9-13
 Chak Tin House
 Cheung Tin House
 Fu Tin House
 Shing Tin House
 Shui Tin House
 Tsui Tin House
 Yue Tin House
 Yun Tin House

District : Sham Shui Po

Provisional District Council Constituency Areas

| Code | Proposed Name | Boundary Description | Major Estates/Areas | Estimated Population | +/- % of Population Quota (17,275) |
|------------|-----------------------------|----------------------|---------------------|----------------------|------------------------------------|
| F19 | <i>Yau Yat Tsuen</i> | | | 20,433 | +18.28 |

| | |
|-----------|---|
| N | District Boundary |
| NE | Lung Yan Road, District Boundary |
| E | Beacon Hill Road, District Boundary |
| SE | District Boundary |
| S | Boundary Street |
| SW | Tai Hang Tung Road |
| W | Lung Chu Street, Nam Cheong Street Nam Shan Chuen Road |
| NW | Lung Ping Road, Nam Cheong Street District Boundary |

1. BEACON HEIGHTS
2. GRANDEUR VILLA
3. MOUNT BEACON
4. PARC OASIS
5. TAK CHEE YUEN
6. VILLAGE GARDENS

F20 ***Nam Shan***

19,670 +13.86

| | |
|-----------|--|
| N | Nam Cheong Street, Nam Shan Chuen Road |
| NE | Nam Shan Chuen Road |
| E | Tai Hang Tung Road |
| SE | Tai Hang Tung Road |
| S | Woh Chai Street |
| SW | Nam Cheong Street, Tai Hang Sai Street Wai Chi Street |
| W | |
| NW | Nam Cheong Street, Pak Tin Street Pak Wan Street |

1. FOOK TIN BUILDING
2. NAM SHAN ESTATE
3. NAM SHAN YUEN
4. PAK TIN ESTATE (PART) :
Lai Tin House
On Tin House
Tai Tin House
Wan Tin House
5. PO TIN BUILDING
6. TAI HANG SAI ESTATE

District : Sham Shui Po

Provisional District Council Constituency Areas

| Code | Proposed Name | Boundary Description | Major Estates/Areas | Estimated Population | +/- % of Population Quota (17,275) |
|-------------|----------------------------|-----------------------------|----------------------------|-----------------------------|---|
| F21 | <i>Shek Kip Mei</i> | | | 20,589 | +19.18 |

| | |
|-----------|---|
| N | District Boundary |
| NE | District Boundary |
| E | Chak On Road South, Lung Ping Road Nam Cheong Street, Pak Wan Street |
| SE | Nam Cheong Street, Tai Hang Sai Street Wai Chi Street, Woh Chai Street |
| S | Berwick Street, Tai Po Road |
| SW | Tai Po Road |
| W | Tai Po Road |
| NW | Tai Po Road - Piper's Hill, District Boundary |

1. CHAK ON ESTATE
2. DYNASTY HEIGHTS
3. SHEK KIP MEI ESTATE

District : Kowloon City

Provisional District Council Constituency Areas

| Code | Proposed Name | Boundary Description | Major Estates/Areas | Estimated Population | +/- % of Population Quota (17,275) |
|------|-------------------|----------------------|---------------------|----------------------|------------------------------------|
| G01 | <i>Ma Tau Wai</i> | | | 17,899 | +3.61 |

| | |
|-----------|---|
| N | Prince Edward Road West |
| NE | Olympic Avenue, Prince Edward Road West |
| E | Mok Cheong Street, Olympic Avenue Tam Kung Road |
| SE | Ma Tau Chung Road |
| S | Farm Road, Ma Tau Chung Road Ma Tau Wai Road, Tin Kwong Road |
| SW | Tin Kwong Road |
| W | Argyle Street, Lomond Road Tin Kwong Road |
| NW | Lomond Road |

1. CHUN SEEN MEI CHUEN
2. FOK ON BUILDING
3. MA TAU WAI ESTATE
4. MAJESTIC PARK
5. MANOR PLACE
6. PALACE GARDEN
7. THE ARCADIA
8. THE ASTORIA
9. FOOK TOA MANSION

District : Kowloon City

Provisional District Council Constituency Areas

| Code | Proposed Name | Boundary Description | Major Estates/Areas | Estimated Population | +/- % of Population Quota (17,275) |
|-------------|-----------------------------|-----------------------------|----------------------------|-----------------------------|---|
| G02 | <i>Ma Hang Chung</i> | | | 20,154 | +16.67 |

| | |
|-----------|---|
| N | Ma Tau Kok Road |
| NE | Ma Tau Kok Road |
| E | Ma Tau Kok Road |
| SE | San Ma Tau Street, San Shan Road |
| S | San Shan Road |
| SW | San Shan Road |
| W | Ma Tau Wai Road, Pau Chung Street San Shan Road, Sheung Heung Road |
| NW | Ma Tau Chung Road, Ma Tau Kok Road Ma Tau Wai Road |

1. GRANDVIEW GARDEN
2. GRAND WATERFRONT
3. HORAE PLACE
4. JUBILANT PLACE

District : Kowloon City

Provisional District Council Constituency Areas

| Code | Proposed Name | Boundary Description | Major Estates/Areas | Estimated Population | +/- % of Population Quota (17,275) |
|-------------|--------------------------|-----------------------------|----------------------------|-----------------------------|---|
| G03 | <i>Ma Tau Kok</i> | | | 15,082 | -12.69 |

| | |
|-----------|---|
| N | Pau Chung Street, San Shan Road |
| NE | San Shan Road |
| E | San Shan Road, To Kwa Wan Road |
| SE | To Kwa Wan Road |
| S | Ha Heung Road, Lok Shan Road Sze Chuen Street, To Kwa Wan Road |
| SW | Kau Pui Lung Road, Kiang Su Street Kowloon City Road, Ma Tau Wai Road |
| W | Kau Pui Lung Road |
| NW | Kau Pui Lung Road, Ma Tau Wai Road Maidstone Lane, Pau Chung Street Sheung Heung Road |

1. HARMONY GARDEN
2. HONOUR BUILDING
3. SUN SHING CENTRE

District : Kowloon City

Provisional District Council Constituency Areas

| Code | Proposed Name | Boundary Description | Major Estates/Areas | Estimated Population | +/- % of Population Quota (17,275) |
|------|---------------|----------------------|---------------------|----------------------|------------------------------------|
| G04 | Lok Man | | | 13,970 | -19.13 |

| | |
|----|---|
| N | Farm Road |
| NE | Kau Pui Lung Road, Ma Tau Wai Road Maidstone Lane |
| E | Kau Pui Lung Road, Kiang Su Street Ma Tau Wai Road |
| SE | Chi Kiang Street, Ko Shan Road |
| S | Ko Shan Road |
| SW | |
| W | |
| NW | Sheung Shing Street, Tin Kwong Road |

1. HILLVILLE TERRACE
2. LOK MAN SUN CHUEN
3. 18 FARM ROAD

G05 Sheung Lok

17,422

+0.85

| | |
|----|---------------------------------------|
| N | Sheung Shing Street |
| NE | Sheung Shing Street |
| E | |
| SE | Ko Shan Road, Shun Yung Street |
| S | Fat Kwong Street, Shun Yung Street |
| SW | Fat Kwong Street |
| W | Fat Kwong Street, Sheung Shing Street |
| NW | Sheung Shing Street |

1. HO MAN TIN ESTATE
2. KWUN FAI COURT
3. KWUN HEI COURT

District : Kowloon City

Provisional District Council Constituency Areas

| Code | Proposed Name | Boundary Description | Major Estates/Areas | Estimated Population | +/- % of Population Quota (17,275) |
|-------------|--------------------------|-----------------------------|----------------------------|-----------------------------|---|
| G06 | <i>Ho Man Tin</i> | | | 20,025 | +15.92 |

| | |
|-----------|---|
| N | Argyle Street |
| NE | Argyle Street, Tin Kwong Road |
| E | Sheung Shing Street, Tin Kwong Road |
| SE | Sheung Shing Street |
| S | Fat Kwong Street, Princess Margaret Road Sheung Shing Street |
| SW | Waterloo Road, District Boundary |
| W | Waterloo Road |
| NW | Argyle Street, Waterloo Road |

1. BALWIN COURT
2. CAMBRIDGE COURT
3. HARRISON COURT (PART) :
Phase III
Phase IV
Phase V
Phase VI
4. KIU WANG MANSION
5. MOUNTAIN COURT
6. PARC REGAL
7. PERTH GARDEN
8. SHEUNG LOK ESTATE
9. THE ASTRID
10. THE CRESCENT

District : Kowloon City

Provisional District Council Constituency Areas

| Code | Proposed Name | Boundary Description | Major Estates/Areas | Estimated Population | +/- % of Population Quota (17,275) |
|-------------|------------------------|-----------------------------|----------------------------|-----------------------------|---|
| G07 | <i>Kadoorie</i> | | | 18,778 | +8.70 |

| | |
|-----------|--|
| N | Boundary Street |
| NE | Boundary Street, Waterloo Road |
| E | Princess Margaret Road, Waterloo Road |
| SE | Argyle Street, Princess Margaret Road Waterloo Road |
| S | Waterloo Road |
| SW | District Boundary |
| W | District Boundary |
| NW | District Boundary |

1. ORIENTAL GARDENS
2. YEE ON COURT

District : Kowloon City

Provisional District Council Constituency Areas

| Code | Proposed Name | Boundary Description | Major Estates/Areas | Estimated Population | +/- % of Population Quota (17,275) |
|-------------|----------------------|-----------------------------|----------------------------|-----------------------------|---|
| G08 | <i>Prince</i> | | | 16,034 | -7.18 |

| | |
|-----------|---|
| N | La Salle Road, Lancashire Road |
| NE | Dumbarton Road, Inverness Road Junction Road |
| E | Junction Road, Lomond Road Prince Edward Road West |
| SE | Argyle Street, Lomond Road |
| S | Argyle Street |
| SW | Argyle Street, Princess Margaret Road Waterloo Road |
| W | Boundary Street, Waterloo Road District Boundary |
| NW | Essex Crescent, Lancashire Road Surrey Lane, District Boundary |

1. BEVERLY VILLAS
2. FOOK YEE GARDEN
3. HARRISON COURT (PART) :
Phase II
4. HARRISON COURT
5. KENT COURT
6. PRINCE'S HEIGHTS
7. SHEFFIELD GARDEN
8. TANG COURT

District : Kowloon City

Provisional District Council Constituency Areas

| Code | Proposed Name | Boundary Description | Major Estates/Areas | Estimated Population | +/- % of Population Quota (17,275) |
|-------------|----------------------------|-----------------------------|----------------------------|-----------------------------|---|
| G09 | <i>Kowloon Tong</i> | | | 21,220 | +22.84 |

| | |
|-----------|--|
| N | Lion Rock Tunnel, Lion Rock Tunnel Road District Boundary |
| NE | Chuk Yuen Road, Lion Rock Tunnel Lion Rock Tunnel Road, Lung Cheung Road District Boundary |
| E | Chuk Yuen Road, Junction Road District Boundary |
| SE | Dumbarton Road, Inverness Road Junction Road |
| S | Essex Crescent, La Salle Road Lancashire Road, Surrey Lane |
| SW | District Boundary |
| W | Beacon Hill Road, District Boundary |
| NW | Beacon Hill Road, District Boundary |

1. BOLAND COURT
2. LA SALLE PLACE
3. LUSO APARTMENTS
4. MERRY COURT
5. MOONBEAM TERRACE
6. PENINSULA HEIGHTS
7. PHOENIX COURT
8. SUNDERLAND ESTATE
9. WELCOME GARDENS
10. ONE BEACON HILL

District : Kowloon City

Provisional District Council Constituency Areas

| Code | Proposed Name | Boundary Description | Major Estates/Areas | Estimated Population | +/- % of Population Quota (17,275) |
|-------------|--------------------------|-----------------------------|----------------------------|-----------------------------|---|
| G10 | <i>Lung Shing</i> | | | 15,968 | -7.57 |

| | |
|-----------|--|
| N | Tung Tau Tsuen Road, Tung Tsing Road |
| NE | Carpenter Road, Lok Sin Road Tung Tsing Road, District Boundary |
| E | Carpenter Road, Prince Edward Road East District Boundary |
| SE | Prince Edward Road East |
| S | Prince Edward Road West |
| SW | Junction Road |
| W | Junction Road |
| NW | Junction Road, Tung Tau Tsuen Road |

1. GENIUS COURT

District : Kowloon City

Provisional District Council Constituency Areas

| Code | Proposed Name | Boundary Description | Major Estates/Areas | Estimated Population | +/- % of Population Quota (17,275) |
|-------------|-----------------------|-----------------------------|----------------------------|-----------------------------|---|
| G11 | <i>Kai Tak</i> | | | 21,104 | +22.16 |

| | |
|-----------|--|
| N | Eastern Road, Prince Edward Road East District Boundary |
| NE | Cargo Circuit, Eastern Road District Boundary |
| E | Cheung Yip Street, Kai Fuk Road District Boundary |
| SE | District Boundary |
| S | |
| SW | |
| W | Ma Tau Chung Road, Ma Tau Kok Road Mok Cheong Street |
| NW | Olympic Avenue, Prince Edward Road East Tam Kung Road |

1. SKY TOWER
2. CHUNG NAM MANSION
3. METROPOLITAN RISE

District : Kowloon City

Provisional District Council Constituency Areas

| Code | Proposed Name | Boundary Description | Major Estates/Areas | Estimated Population | +/- % of Population Quota (17,275) |
|-------------|------------------------|-----------------------------|----------------------------|-----------------------------|---|
| G12 | <i>Hoi Sham</i> | | | 15,350 | -11.14 |

| | |
|-----------|---|
| N | San Ma Tau Street, To Kwa Wan Road |
| NE | San Ma Tau Street |
| E | |
| SE | |
| S | |
| SW | Chi Kiang Street, Lok Shan Road Yuk Yat Street |
| W | Lok Shan Road, To Kwa Wan Road |
| NW | To Kwa Wan Road |

1. MEI KING MANSION PHASE I
2. WYLER GARDENS

G13 ***To Kwa Wan North***

13,521 -21.73

| | |
|-----------|---|
| N | Ha Heung Road, Lok Shan Road |
| NE | Lok Shan Road |
| E | Lok Shan Road, Yuk Yat Street |
| SE | Sung On Street, Yuk Yat Street |
| S | Hung Fook Street, Sung On Street |
| SW | Chatham Road North, Hung Fook Street To Kwa Wan Road |
| W | Kowloon City Road |
| NW | Kowloon City Road, Sze Chuen Street |

1. I-FENG MANSIONS
2. MEI KING MANSION PHASE II
3. SUNRISE VILLA

District : Kowloon City

Provisional District Council Constituency Areas

| Code | Proposed Name | Boundary Description | Major Estates/Areas | Estimated Population | +/- % of Population Quota (17,275) |
|-------------|--------------------------------|-----------------------------|----------------------------|-----------------------------|---|
| G14 | <i>To Kwa Wan South</i> | | | 14,824 | -14.19 |

| | |
|-----------|--|
| N | Chatham Road North, Chi Kiang Street Ko Shan Road |
| NE | Hung Fook Street, Sung On Street To Kwa Wan Road |
| E | Sung On Street |
| SE | Bailey Street, Sung On Street |
| S | Bailey Street, Gillies Avenue North Pak Kung Street |
| SW | Ko Shan Road, Pak Kung Street |
| W | Ko Shan Road |
| NW | Ko Shan Road |

1. BAILEY GARDEN

District : Kowloon City

Provisional District Council Constituency Areas

| Code | Proposed Name | Boundary Description | Major Estates/Areas | Estimated Population | +/- % of Population Quota (17,275) |
|-------------|------------------------------|-----------------------------|----------------------------|-----------------------------|---|
| G15 | <i>Hok Yuen Laguna Verde</i> | | | 17,915 | +3.70 |

| | |
|-----------|---|
| N | Chi Kiang Street |
| NE | |
| E | |
| SE | |
| S | Dyer Avenue |
| SW | Dyer Avenue, Hung Hom Road Ma Tau Wai Road, Man Yue Street Tai Wan Road |
| W | Ma Tau Wai Road |
| NW | Bailey Street, Chi Kiang Street Sung On Street |

1. LAGUNA VERDE
2. SUNSHINE PLAZA

District : Kowloon City

Provisional District Council Constituency Areas

| Code | Proposed Name | Boundary Description | Major Estates/Areas | Estimated Population | +/- % of Population Quota (17,275) |
|------|---------------------|----------------------|---------------------|----------------------|------------------------------------|
| G16 | <i>Whampoa East</i> | | | 14,625 | -15.34 |

| | |
|----|--|
| N | |
| NE | |
| E | |
| SE | District Boundary |
| S | District Boundary |
| SW | Kin Wan Street, District Boundary |
| W | Hung Luen Road, Kin Wan Street Shung King Street, District Boundary |
| NW | Dyer Avenue, Hung Hom Road Shung King Street, Tak Hong Street |

1. HARBOURFRONT LANDMARK
2. WHAMPOA GARDEN (PART) :
 - Bamboo Mansions
 - Banyan Mansions
 - Cotton Tree Mansions
 - Lily Mansions
 - Oak Mansions

G17 *Whampoa West*

15,215 -11.92

| | |
|----|--|
| N | |
| NE | Hung Hom Road, Tak Hong Street |
| E | Shung King Street |
| SE | Hung Luen Road |
| S | Hung Lok Road, Hung Luen Road District Boundary |
| SW | Hung Lai Road, Hung Lok Road |
| W | Hung Lai Road, Po Loi Street |
| NW | Po Loi Street |

1. HUNG HOM PENINSULA
2. WHAMPOA GARDEN (PART) :
 - Bauhinia Mansions
 - Cherry Mansions
 - Juniper Mansions
 - Palm Mansions
 - Willow Mansions

District : Kowloon City

Provisional District Council Constituency Areas

| Code | Proposed Name | Boundary Description | Major Estates/Areas | Estimated Population | +/- % of Population Quota (17,275) |
|-------------|----------------------------|-----------------------------|----------------------------|-----------------------------|---|
| G18 | <i>Hung Hom Bay</i> | | | 20,842 | +20.65 |

| | |
|-----------|--|
| N | Dock Street, Dyer Avenue, Station Lane |
| NE | Hung Hom Road |
| E | Hung Hom Road, Po Loi Street |
| SE | Hung Hom Road, Po Loi Street |
| S | District Boundary |
| SW | Hung Ling Street, District Boundary |
| W | Baker Street, Bulkeley Street Fuk Chi Street, Hung Hom South Road Hung Ling Street, Ming On Street |
| NW | Ma Tau Wai Road, Taku Street, Wuhu Street |

1. HUNG HOM BAY CENTRE
2. ROYAL PENINSULA
3. UNITED BUILDING
4. WHAMPOA ESTATE

District : Kowloon City

Provisional District Council Constituency Areas

| Code | Proposed Name | Boundary Description | Major Estates/Areas | Estimated Population | +/- % of Population Quota (17,275) |
|-------------|------------------------|-----------------------------|----------------------------|-----------------------------|---|
| G19 | <i>Hung Hom</i> | | | 14,062 | -18.60 |

| | |
|-----------|--|
| N | Chatham Road North, Walker Road Wuhu Street |
| NE | Station Lane |
| E | Baker Street, Bulkeley Street Fuk Chi Street, Ma Tau Wai Road Ming On Street, Station Lane, Taku Street Wuhu Street |
| SE | Fuk Chi Street, Hung Hom South Road |
| S | Hung Hom South Road, Hung Ling Street District Boundary |
| SW | District Boundary |
| W | Chatham Road North, District Boundary |
| NW | Chatham Road North |

1. FOK LIN BUILDING
2. WHAMPOA BUILDING

District : Kowloon City

Provisional District Council Constituency Areas

| Code | Proposed Name | Boundary Description | Major Estates/Areas | Estimated Population | +/- % of Population Quota (17,275) |
|-------------|----------------------|-----------------------------|----------------------------|-----------------------------|---|
| G20 | <i>Ka Wai</i> | | | 14,835 | -14.12 |

| | |
|-----------|--|
| N | Pak Kung Street, Shun Yung Street |
| NE | Gillies Avenue North, Ma Tau Wai Road |
| E | Ma Tau Wai Road |
| SE | Dock Street, Dyer Avenue, Hung Hom Road Ma Tau Wai Road, Station Lane Tai Wan Road |
| S | Station Lane |
| SW | Station Lane, Walker Road, Wuhu Street |
| W | Chatham Road North, Fat Kwong Street Wuhu Street, Yan Fung Street |
| NW | Fat Kwong Street, Shun Yung Street |

1. CARLTON COURT
2. CHATHAM GARDEN FLATS
3. HUNG HOM ESTATE
4. HUNG HOM GARDEN
5. KA WAI CHUEN
6. THE EVERGREEN

District : Kowloon City

Provisional District Council Constituency Areas

| Code | Proposed Name | Boundary Description | Major Estates/Areas | Estimated Population | +/- % of Population Quota (17,275) |
|------|---------------|----------------------|---------------------|----------------------|------------------------------------|
| G21 | <i>Oi Man</i> | | | 14,891 | -13.80 |

| | |
|-----------|---|
| N | Fat Kwong Street, Princess Margaret Road |
| NE | Fat Kwong Street |
| E | Fat Kwong Street |
| SE | Chatham Road North, Fat Kwong Street Yan Fung Street |
| S | Chatham Road North, Oi Sen Path District Boundary |
| SW | Chi Man Street, Oi Sen Path District Boundary |
| W | Princess Margaret Road, District Boundary |
| NW | Princess Margaret Road |

1. CASCADES
2. DRAGON VIEW
3. OI MAN ESTATE (PART) :
 - Shun Man House
 - Sun Man House
 - Tak Man House
 - Tun Man House
 - Wai Man House

G22 *Oi Chun*

15,025

-13.02

| | |
|-----------|---|
| N | Carmel Village Street, Chung Hau Street |
| NE | Carmel Village Street, Chung Hau Street |
| E | Hau Man Street |
| SE | Hau Man Street |
| S | Chung Hau Street, Hau Man Street |
| SW | Chung Hau Street |
| W | Chung Hau Street |
| NW | Chung Hau Street |

1. CHUN MAN COURT
2. OI MAN ESTATE (PART) :
 - Chiu Man House
 - Chung Man House
 - Hong Man House
 - Kar Man House
 - Kin Man House
 - Lai Man House
 - Po Man House

District : Wong Tai Sin

Provisional District Council Constituency Areas

| Code | Proposed Name | Boundary Description | Major Estates/Areas | Estimated Population | +/- % of Population Quota (17,275) |
|------------|-------------------------|----------------------|---------------------|----------------------|------------------------------------|
| H01 | <i>Lung Tsui</i> | | | 15,838 | -8.32 |

| | |
|-----------|---------------------------------------|
| N | Lung Cheung Road |
| NE | Po Kong Village Road |
| E | Po Kong Village Road |
| SE | Choi Hung Road |
| S | Shatin Pass Road, Tung Tau Tsuen Road |
| SW | Ching Tak Street |
| W | Ching Tak Street |
| NW | Ching Tak Street, Lung Cheung Road |

1. LOWER WONG TAI SIN (II) ESTATE (PART) :
 - Lung Chi House
 - Lung Fai House
 - Lung Gut House
 - Lung Hing House
 - Lung Kwong House
 - Lung Lok House
 - Lung On House
 - Lung Shing House
 - Lung Wai House
2. WONG TAI SIN DISCIPLINED SERVICES QUARTERS
3. WONG TAI SIN POLICE QUARTERS

H02 ***Lung Kai***

14,534 -15.87

| | |
|-----------|---------------------------------------|
| N | Tung Tau Tsuen Road |
| NE | Shatin Pass Road |
| E | Choi Hung Road, Shatin Pass Road |
| SE | Choi Hung Road |
| S | Choi Hung Road |
| SW | Tai Shing Street, Tung Tau Tsuen Road |
| W | Tung Tau Tsuen Road |
| NW | Tung Tau Tsuen Road |

1. LOWER WONG TAI SIN (I) ESTATE

District : Wong Tai Sin

Provisional District Council Constituency Areas

| Code | Proposed Name | Boundary Description | Major Estates/Areas | Estimated Population | +/- % of Population Quota (17,275) |
|------------|---------------------------|----------------------|---------------------|----------------------|------------------------------------|
| H03 | <i>Lung Sheung</i> | | | 19,917 | +15.29 |

| | |
|-----------|--|
| N | Ngan Chuk Lane |
| NE | Nga Chuk Street, Wong Tai Sin Road |
| E | Shatin Pass Road, Ying Fung Lane |
| SE | Ching Tak Street, Lung Cheung Road |
| S | Fung Mo Street, Tung Tau Tsuen Road |
| SW | Fung Mo Street |
| W | Lung Cheung Road, Ma Chai Hang Road Wong Tai Sin Road |
| NW | Choi Chuk Street, Wong Tai Sin Road |

1. LOWER WONG TAI SIN (II) ESTATE
(PART) :
Lung Cheong House
Lung Fook House
Lung Hei House
Lung Moon House
Lung Tai House
Lung Wo House
2. UPPER WONG TAI SIN ESTATE

H04 ***Fung Wong***

14,930 -13.57

| | |
|-----------|--|
| N | Shatin Pass Road, Shung Wah Street Wan Wah Street |
| NE | Po Tsz Lane |
| E | Po Kong Village Road |
| SE | Po Kong Village Road |
| S | Lung Cheung Road |
| SW | Ying Fung Lane |
| W | Shatin Pass Road |
| NW | Shatin Pass Road |

1. FUNG WONG SAN TSUEN
2. HSIN KUANG CENTRE
3. THE VISTA
4. TROPICANA GARDENS
5. WAN FUNG GARDEN
6. WONG TAI SIN FIRE SERVICES
MARRIED QUARTERS
7. PROFIT MANSION
8. 2-44 SHUNG WAH STREET
9. EVERGREEN TOWERS

District : Wong Tai Sin

Provisional District Council Constituency Areas

| Code | Proposed Name | Boundary Description | Major Estates/Areas | Estimated Population | +/- % of Population Quota (17,275) |
|------------|------------------------|----------------------|---------------------|----------------------|------------------------------------|
| H05 | <i>Fung Tak</i> | | | 18,334 | +6.13 |

| | |
|-----------|----------------------|
| N | Po Kong Village Road |
| NE | Fung Lai Road |
| E | Fung Lai Road |
| SE | Fung Mei Path |
| S | Fung Tak Road |
| SW | |
| W | Po Kong Village Road |
| NW | Po Kong Village Road |

1. FUNG LAI COURT
2. FUNG TAK ESTATE

H06 ***Lung Sing***

19,584

+13.37

| | |
|-----------|---|
| N | Fung Lai Road, Fung Mei Path Fung Tak Road, Po Kong Village Road |
| NE | Po Kong Village Road |
| E | Po Kong Village Road |
| SE | Hammer Hill Road |
| S | Choi Hung Road |
| SW | Choi Hung Road |
| W | Po Kong Village Road |
| NW | Fung Tak Road, Po Kong Village Road |

1. BEL AIR HEIGHTS
2. CHI LIN NUNNERY AND CHI LIN CARE & ATTENTION HOME
3. FUNG CHUEN COURT
4. GALAXIA
5. LUNG POON COURT
6. REGENT ON THE HILL

District : Wong Tai Sin

Provisional District Council Constituency Areas

| Code | Proposed Name | Boundary Description | Major Estates/Areas | Estimated Population | +/- % of Population Quota (17,275) |
|------------|---------------------------|----------------------|---------------------|----------------------|------------------------------------|
| H07 | <i>San Po Kong</i> | | | 20,993 | +21.52 |

| | |
|-----------|-------------------------|
| N | Choi Hung Road |
| NE | Choi Hung Road |
| E | Choi Hung Road |
| SE | Prince Edward Road East |
| S | Prince Edward Road East |
| SW | Choi Hung Road |
| W | Choi Hung Road |
| NW | Choi Hung Road |

1. FOO YUEN BUILDING
2. KAI SAN MANSION
3. NEW LAI KING BUILDING
4. PO HING MANSION
5. RHYTHM GARDEN
6. SAN PO KONG MANSION
7. SAN PO KONG PLAZA
8. SHUNG LING BUILDING
9. YAN OI BUILDING
10. YIN HING BUILDING
11. YUE XIU PLAZA

H08 ***Tung Tau***

13,357

-22.68

| | |
|-----------|---|
| N | Tung Kwong Road, Tung Lung Road |
| NE | Choi Hung Road |
| E | Choi Hung Road, Prince Edward Road East |
| SE | Prince Edward Road East |
| S | Carpenter Road, District Boundary |
| SW | Lok Sin Road, Tung Tsing Road |
| W | Tung Tau Tsuen Road, Tung Tsing Road |
| NW | Tung Tau Tsuen Road |

1. TUNG TAU (I) ESTATE
2. TUNG TAU (II) ESTATE (PART) :
 Cheung Tung House
 Choi Tung House
 Hing Tung House
 Hong Tung House
 Mau Tung House
 On Tung House
 Pak Tung House
 Shing Tung House
 Wai Tung House
 Wing Tung House
 Wong Tung House
 Yan Tung House
 Yat Tung House
 Ying Tung House

District : Wong Tai Sin

Provisional District Council Constituency Areas

| Code | Proposed Name | Boundary Description | Major Estates/Areas | Estimated Population | +/- % of Population Quota (17,275) |
|------------|------------------------|----------------------|---------------------|----------------------|------------------------------------|
| H09 | <i>Tung Mei</i> | | | 15,144 | -12.34 |

| | |
|-----------|-------------------------------------|
| N | Fung Mo Street, Tung Tau Tsuen Road |
| NE | Choi Hung Road, Tai Shing Street |
| E | Choi Hung Road |
| SE | Tung Lung Road |
| S | Tung Tau Tsuen Road |
| SW | Junction Road |
| W | Heng Lam Street, Junction Road |
| NW | Heng Lam Street |

1. KAI TAK GARDEN
2. MEI TUNG ESTATE
3. NGA TSIN WAI
4. TUNG TAU (II) ESTATE (PART) :
 Chun Tung House
 Fu Tung House
 Kwai Tung House
 Tai Tung House
 Yiu Tung House
 Yue Tung House

H10 ***Lok Fu***

15,288

-11.50

| | |
|-----------|---|
| N | Wang Tau Hom Central Road Wang Tau Hom East Road |
| NE | Fung Mo Street, Wang Tau Hom East Road |
| E | Fung Mo Street |
| SE | Heng Lam Street |
| S | Heng Lam Street, Junction Road |
| SW | District Boundary |
| W | Fu Keung Street, Junction Road |
| NW | Wang Tau Hom Central Road |

1. HONG KEUNG COURT
2. LOK FU ESTATE
3. TAK KEUNG COURT

District : Wong Tai Sin

Provisional District Council Constituency Areas

| Code | Proposed Name | Boundary Description | Major Estates/Areas | Estimated Population | +/- % of Population Quota (17,275) |
|-------------|----------------------------|-----------------------------|----------------------------|-----------------------------|---|
| H11 | <i>Wang Tau Hom</i> | | | 18,823 | +8.96 |

| | |
|-----------|---|
| N | Lung Cheung Road |
| NE | Lung Cheung Road |
| E | Fung Mo Street |
| SE | Fung Mo Street, Wang Tau Hom East Road |
| S | Wang Tau Hom Central Road Wang Tau Hom East Road |
| SW | Fu Keung Street |
| W | Fu Keung Street, Fu Yue Street |
| NW | Fu Yue Street |

1. WANG TAU HOM ESTATE

H12 ***Tin Keung***

16,161

-6.45

| | |
|-----------|--|
| N | Chuk Yuen Road |
| NE | Ma Chai Hang Road |
| E | Fu Keung Street, Fu Yue Street Lung Cheung Road |
| SE | Fu Keung Street, Fu Yue Street |
| S | Junction Road |
| SW | Junction Road |
| W | Chuk Yuen Road |
| NW | Chuk Yuen Road |

1. FU KEUNG COURT
2. KA KEUNG COURT
3. TIN MA COURT
4. TIN WANG COURT

District : Wong Tai Sin

Provisional District Council Constituency Areas

| Code | Proposed Name | Boundary Description | Major Estates/Areas | Estimated Population | +/- % of Population Quota (17,275) |
|------|-----------------------------------|----------------------|---------------------|----------------------|------------------------------------|
| H13 | <i>Tsui Chuk & Pang Ching</i> | | | 20,157 | +16.68 |

| | |
|-----------|--|
| N | District Boundary |
| NE | Chui Chuk Street East of Tsui Chuk Garden |
| E | Wing Chuk Street |
| SE | Chuk Yuen Road |
| S | Chuk Yuen Road |
| SW | Lung Cheung Road |
| W | Lion Rock Tunnel Road, District Boundary |
| NW | District Boundary |

1. CHUK YUEN (NORTH) ESTATE (PART) :
Chung Yuen House
Pak Yuen House
2. PANG CHING COURT
3. TSUI CHUK GARDEN

H14 *Chuk Yuen South*

17,108

-0.97

| | |
|-----------|---|
| N | Chuk Yuen Road |
| NE | Chuk Yuen Road, Shatin Pass Road |
| E | Shatin Pass Road |
| SE | Wong Tai Sin Road |
| S | Choi Chuk Street, Nga Chuk Street Ngan Chuk Lane |
| SW | Ma Chai Hang Road |
| W | Ma Chai Hang Road |
| NW | Chuk Yuen Road |

1. CHUK YUEN (SOUTH) ESTATE

District : Wong Tai Sin

Provisional District Council Constituency Areas

| Code | Proposed Name | Boundary Description | Major Estates/Areas | Estimated Population | +/- % of Population Quota (17,275) |
|------|------------------------|----------------------|---------------------|----------------------|------------------------------------|
| H15 | <i>Chuk Yuen North</i> | | | 18,832 | +9.01 |

| | |
|----|------------------------------------|
| N | Lion Rock Country Park Boundary |
| NE | Shatin Pass Road |
| E | Shatin Pass Road |
| SE | Chuk Yuen Road, Shatin Pass Road |
| S | Chuk Yuen Road |
| SW | Chui Chuk Street, Wing Chuk Street |
| W | East of Tsui Chuk Garden |
| NW | District Boundary |

1. CHUK YUEN NORTH ESTATE
(PART) :
Cheung Yuen House
Mui Yuen House
Toa Yuen House
Tung Yuen House
Wai Yuen House
Yung Yuen House
2. YING FUK COURT

H16 *Tsz Wan West*

20,320

+17.63

| | |
|----|---|
| N | South of Tsz Oi Court, Tsz Wan Shan Road |
| NE | Access between Lok On House and Tsz Wan Shan Centre, Wan Wah Street |
| E | Po Ming Lane, Yuk Wah Crescent Yuk Wah Street |
| SE | Po Kong Village Road, Po Ming Lane Yuk Wah Crescent |
| S | Po Tsz Lane, Shung Wah Street Wan Wah Street |
| SW | |
| W | Shatin Pass Road |
| NW | Tsz Wan Shan Road |

1. TSZ LOK ESTATE

District : Wong Tai Sin

Provisional District Council Constituency Areas

| Code | Proposed Name | Boundary Description | Major Estates/Areas | Estimated Population | +/- % of Population Quota (17,275) |
|------|-----------------|----------------------|---------------------|----------------------|------------------------------------|
| H17 | <i>Ching Oi</i> | | | 17,559 | +1.64 |

| | |
|-----------|-------------------------------------|
| N | Shatin Pass Road, District Boundary |
| NE | Shatin Pass Road |
| E | Ching Fai Street, Tsz Wan Shan Road |
| SE | Wan Wah Street |
| S | Tsz Wan Shan Road |
| SW | Shatin Pass Road, Tsz Wan Shan Road |
| W | District Boundary |
| NW | District Boundary |

1. TSZ CHING ESTATE (PART) :
Ching Fai House
Ching Tak House
Ching Wo House
2. TSZ OI COURT

H18 *Ching On*

19,992

+15.73

| | |
|-----------|--|
| N | Shatin Pass Road, District Boundary |
| NE | Fei Ngo Shan Road |
| E | Fei Ngo Shan Road, District Boundary |
| SE | District Boundary |
| S | Lok Wah Street, Tsz Wan Shan Road |
| SW | Wai Wah Street, Wan Wah Street Yuk Wah Street |
| W | Tsz Wan Shan Road, Wan Wah Street |
| NW | Shatin Pass Road |

1. TSZ CHING ESTATE (PART) :
Ching Hong House
Ching Ming House
Ching On House
Ching Tai House
Ching Yi House
Ching Yuen House
Ching Yuk House
2. TSZ ON COURT (PART) :
On Hong House

District : Wong Tai Sin

Provisional District Council Constituency Areas

| Code | Proposed Name | Boundary Description | Major Estates/Areas | Estimated Population | +/- % of Population Quota (17,275) |
|------|---------------------|----------------------|---------------------|----------------------|------------------------------------|
| H19 | <i>Tsz Wan East</i> | | | 21,414 | +23.96 |

| | |
|----|--|
| N | Lok Wah Street, Tsz Wan Shan Road |
| NE | |
| E | |
| SE | Po Kong Village Road |
| S | Po Kong Village Road |
| SW | Po Kong Village Road, Po Ming Lane Yuk Wah Crescent |
| W | Yuk Wah Crescent, Yuk Wah Street |
| NW | Wai Wah Street |

1. TSZ HONG ESTATE
2. TSZ MAN ESTATE
3. TSZ ON COURT (PART) :
On Yan House
4. MANNING THEATRE BUILDING
5. KA WAH BUILDING
6. CHE CHEUNG BUILDING

H20 *King Fu*

19,856 +14.94

| | |
|----|--|
| N | North of Fei Ngo Shan, District Boundary |
| NE | District Boundary |
| E | District Boundary |
| SE | District Boundary |
| S | West of Fei Ngo Shan |
| SW | Hammer Hill Road, King Tung Street |
| W | Po Kong Village Road |
| NW | District Boundary |

1. FU SHAN ESTATE
2. GRAND VIEW GARDEN
3. HILL TOP GARDENS
4. KING HIN COURT
5. KING LAI COURT
6. KING SHAN COURT

District : Wong Tai Sin

Provisional District Council Constituency Areas

| Code | Proposed Name | Boundary Description | Major Estates/Areas | Estimated Population | +/- % of Population Quota (17,275) |
|------|----------------------|----------------------|---------------------|----------------------|------------------------------------|
| H21 | <i>Choi Wan East</i> | | | 13,353 | -22.70 |

| | |
|-----------|---|
| N | |
| NE | District Boundary |
| E | District Boundary |
| SE | Clear Water Bay Road, District Boundary |
| S | Clear Water Bay Road |
| SW | Fung Shing Street |
| W | Fung Shing Street |
| NW | Fung Shing Street |

1. CHOI FAI ESTATE
2. CHOI WAN (II) ESTATE (PART) :
Fung Chak House
Yok Yu House
3. SCENIC VIEW
4. FUNG SHING STREET
DISCIPLINED SERVICES
QUARTERS

H22 *Choi Wan South*

13,854

-19.80

| | |
|-----------|---|
| N | Clear Water Bay Road |
| NE | Clear Water Bay Road, District Boundary |
| E | District Boundary |
| SE | New Clear Water Bay Road District Boundary |
| S | New Clear Water Bay Road |
| SW | New Clear Water Bay Road |
| W | New Clear Water Bay Road |
| NW | Clear Water Bay Road |

1. CHOI WAN (I) ESTATE (PART) :
Boon Yuet House
Cheung Bor House
Chi Siu House
King San House
Koon Yat House
Ngan Ho House
Pak Hung House
Sau Man House
2. CHOI WAN (II) ESTATE (PART) :
Kai Fai House
Ming Lai House

District : Wong Tai Sin

Provisional District Council Constituency Areas

| Code | Proposed Name | Boundary Description | Major Estates/Areas | Estimated Population | +/- % of Population Quota (17,275) |
|------|----------------------|----------------------|---------------------|----------------------|------------------------------------|
| H23 | <i>Choi Wan West</i> | | | 13,245 | -23.33 |

| | |
|-----------|---|
| N | |
| NE | Fung Shing Street |
| E | Fung Shing Street |
| SE | Clear Water Bay Road, Fung Shing Street |
| S | Clear Water Bay Road |
| SW | Clear Water Bay Road |
| W | |
| NW | East of Hammer Hill Northwest of Choi Fung Court |

1. CHOI FUNG COURT
2. CHOI WAN (I) ESTATE (PART) :
 Fei Fung House
 Kam Lam House
 Pak Fung House
 Sing San House
 Sze Yu House
 Yat Yuet House
 Yau Lung House
 Yuk Lun House
3. CHOI WAN (II) ESTATE (PART) :
 King Kung House

H24 *Chi Choi*

15,522 -10.15

| | |
|-----------|---|
| N | Hammer Hill Road, King Tung Street |
| NE | King Tung Street |
| E | East of Hammer Hill |
| SE | Clear Water Bay Road |
| S | Clear Water Bay Road |
| SW | Lung Cheung Road, Prince Edward Road East Tse Wai Avenue |
| W | Hammer Hill Road, Lung Cheung Road |
| NW | Hammer Hill Road |

1. BAY VIEW GARDEN
2. CHOI HUNG ESTATE (PART) :
 Chi Mei House
 Tan Fung House
3. FORTUNG GARDEN
4. KINGSFORD TERRACE
5. NGAU CHI WAN VILLAGE
6. SUN LAI GARDEN
7. WEALTH GARDEN
8. NGAU CHI WAN FIRE SERVICES
 MARRIED QUARTERS

District : Wong Tai Sin

Provisional District Council Constituency Areas

| Code | Proposed Name | Boundary Description | Major Estates/Areas | Estimated Population | +/- % of Population Quota (17,275) |
|------|------------------|----------------------|---------------------|----------------------|------------------------------------|
| H25 | <i>Choi Hung</i> | | | 15,125 | -12.45 |

| | |
|-----------|------------------------------------|
| N | Hammer Hill Road, Lung Cheung Road |
| NE | Lung Cheung Road |
| E | Tse Wai Avenue |
| SE | Tse Wai Avenue |
| S | Prince Edward Road East |
| SW | Prince Edward Road East |
| W | |
| NW | Hammer Hill Road |

1. CHOI HUNG ESTATE (PART) :

Chui King House
Hung Ngok House
Kam Hon House
Kam Pik House
Kam Wah House
Kam Wan House
Luk Ching House
Pak Suet House
Pik Hoi House

District : Kwun Tong

Provisional District Council Constituency Areas

| Code | Proposed Name | Boundary Description | Major Estates/Areas | Estimated Population | +/- % of Population Quota (17,275) |
|-------------|---------------------------------|-----------------------------|----------------------------|-----------------------------|---|
| J01 | <i>Kwun Tong Central</i> | | | 13,978 | -19.09 |

| | |
|-----------|--|
| N | Kwun Tong Road, Ngau Tau Kok Road |
| NE | Hip Wo Street, Hong Ning Road Mut Wah Street, Tung Ming Street Yee On Street |
| E | Hip Wo Street, King Yip Lane King Yip Street, Kwun Tong Road |
| SE | King Yip Street |
| S | District Boundary |
| SW | District Boundary |
| W | Cheung Yip Street, District Boundary |
| NW | Sheung Yee Road |

1. YUE MAN CENTRE

District : Kwun Tong

Provisional District Council Constituency Areas

| Code | Proposed Name | Boundary Description | Major Estates/Areas | Estimated Population | +/- % of Population Quota (17,275) |
|-------------|---------------------------|-----------------------------|----------------------------|-----------------------------|---|
| J02 | <i>Kowloon Bay</i> | | | 13,734 | -20.50 |

| | |
|-----------|--|
| N | Kai Lok Street, Kai Shun Road Kai Yip Road, Wang Chiu Road Wang Kwong Road |
| NE | Kwun Tong Road |
| E | Kwun Tong Road |
| SE | Kwun Tong Road, Sheung Yee Road |
| S | Sheung Yee Road |
| SW | Sheung Yee Road, District Boundary |
| W | Kai Cheung Road, Kai Fuk Road District Boundary |
| NW | Cargo Circuit, District Boundary |

1. TELFORD GARDENS

District : Kwun Tong

Provisional District Council Constituency Areas

| Code | Proposed Name | Boundary Description | Major Estates/Areas | Estimated Population | +/- % of Population Quota (17,275) |
|-------------|-----------------------|-----------------------------|----------------------------|-----------------------------|---|
| J03 | <i>Kai Yip</i> | | | 13,010 | -24.69 |

| | |
|-----------|---|
| N | Kwun Tong Road |
| NE | Kwun Tong Road |
| E | Kai Yip Road, Kwun Tong Road |
| SE | Kai Yip Road |
| S | Kai Lok Street, Kai Shun Road Wang Chiu Road |
| SW | Kai Shun Road, Wang Kwong Road |
| W | Cargo Circuit, Eastern Road Kai Yan Street |
| NW | Wang Chiu Road |

1. KAI TAI COURT
2. KAI YIP ESTATE

J04 ***Lai Ching***

17,074 -1.16

| | |
|-----------|------------------------------|
| N | Prince Edward Road East |
| NE | Prince Edward Road East |
| E | Wang Chiu Road |
| SE | Wang Chiu Road |
| S | Kai Yan Street |
| SW | Eastern Road, Kai Yan Street |
| W | Eastern Road |
| NW | Eastern Road |

1. RICHLAND GARDENS

District : Kwun Tong

Provisional District Council Constituency Areas

| Code | Proposed Name | Boundary Description | Major Estates/Areas | Estimated Population | +/- % of Population Quota (17,275) |
|------------|-------------------------|----------------------|---------------------|----------------------|------------------------------------|
| J05 | <i>Ping Shek</i> | | | 14,280 | -17.34 |

| | |
|-----------|--|
| N | Clear Water Bay Road New Clear Water Bay Road |
| NE | New Clear Water Bay Road |
| E | New Clear Water Bay Road |
| SE | |
| S | Choi Ha Road, Choi Wan Road |
| SW | Kwun Tong Road |
| W | Clear Water Bay Road, Kwun Tong Road |
| NW | Clear Water Bay Road |

1. KAI TAK MANSION
2. PING SHEK ESTATE
3. 8 CLEAR WATER BAY ROAD

J06 ***Jordan Valley***

15,707 -9.08

| | |
|-----------|---|
| N | |
| NE | |
| E | |
| SE | Chun Wah Road |
| S | Chun Wah Road, On Tak Road, On Wah Street |
| SW | Ngau Tau Kok Road, On Tak Road |
| W | Choi Ha Road, Jordan Valley North Road |
| NW | |

1. CHOI HA ESTATE
2. CHUN WAH COURT
3. LOK NGA COURT
4. ON KAY COURT

District : Kwun Tong

Provisional District Council Constituency Areas

| Code | Proposed Name | Boundary Description | Major Estates/Areas | Estimated Population | +/- % of Population Quota (17,275) |
|-------------|------------------------|-----------------------------|----------------------------|-----------------------------|---|
| J07 | <i>Shun Tin</i> | | | 20,577 | +19.11 |

| | |
|-----------|---|
| N | New Clear Water Bay Road, San Shun Street |
| NE | Shun Lee Tsuen Road, Shun On Road |
| E | Shun On Road |
| SE | Hip Wo Street, Sau Mau Ping Road |
| S | Hong Ning Road |
| SW | Chun Wah Road |
| W | |
| NW | |

1. SHUN TIN ESTATE

J08 ***Sheung Shun***

18,488

+7.02

| | |
|-----------|---|
| N | Clear Water Bay Road |
| NE | Clear Water Bay Road |
| E | Lee On Road |
| SE | Shun Lee Tsuen Road |
| S | New Clear Water Bay Road, San Shun Street |
| SW | New Clear Water Bay Road |
| W | New Clear Water Bay Road |
| NW | Clear Water Bay Road |

1. SHUN CHI COURT
2. SHUN LEE DISCIPLINED SERVICES QUARTERS
3. SHUN LEE ESTATE (PART) :
 - Lee Cheung House
 - Lee Hang House
 - Lee Ming House
 - Lee Yip House

District : Kwun Tong

Provisional District Council Constituency Areas

| Code | Proposed Name | Boundary Description | Major Estates/Areas | Estimated Population | +/- % of Population Quota (17,275) |
|------------|----------------------|----------------------|---------------------|----------------------|------------------------------------|
| J09 | <i>On Lee</i> | | | 13,544 | -21.60 |

| | |
|-----------|-----------------------------------|
| N | Lee On Road |
| NE | Lee On Road |
| E | Lee On Road |
| SE | Lee On Road |
| S | Shun On Road |
| SW | Shun Lee Tsuen Road, Shun On Road |
| W | Shun Lee Tsuen Road |
| NW | Shun Lee Tsuen Road |

1. SHUN LEE ESTATE (PART) :
 Lee Foo House
 Lee Hong House
 Lee Yat House
2. SHUN ON ESTATE

J10 ***Po Tat***

21,537

+24.67

| | |
|-----------|--|
| N | New Clear Water Bay Road Anderson Road |
| NE | Anderson Road |
| E | Anderson Road |
| SE | District Boundary |
| S | Sau Mau Ping Road Tseung Kwan O Tunnel Road |
| SW | Po Lam Road, Sau Mau Ping Road |
| W | Lee On Road, Sau Mau Ping Road Shun On Road |
| NW | |

1. PO TAT ESTATE (PART) :
 Tat Chui House
 Tat Fu House
 Tat Fung House
 Tat Hin House
 Tat Hong House
 Tat Kai House
 Tat Kwai House
 Tat On House
 Tat Shun House
 Tat Yan House
 Tat Yi House

District : Kwun Tong

Provisional District Council Constituency Areas

| Code | Proposed Name | Boundary Description | Major Estates/Areas | Estimated Population | +/- % of Population Quota (17,275) |
|------|---------------------------|----------------------|---------------------|----------------------|------------------------------------|
| J11 | <i>Sau Mau Ping North</i> | | | 20,467 | +18.48 |

| | |
|-----------|--|
| N | Sau Mau Ping Road |
| NE | Sau Mau Ping Road |
| E | Sau Fung Street, Sau Mau Ping Road |
| SE | Sau Fung Street, Sau Ming Road |
| S | Hiu Kwong Street |
| SW | Hiu Kwong Street |
| W | Hiu Kwong Street |
| NW | Hip Wo Street, Sau Mau Ping Road Sau Nga Road |

1. SAU MAU PING ESTATE (PART) :
- Sau Fu House
 - Sau Hong House
 - Sau Lok House
 - Sau Nga House
 - Sau On House
 - Sau Wah House
 - Sau Wo House
 - Sau Yat House
 - Sau Yee House

J12 *Hiu Lai*

18,896 +9.38

| | |
|-----------|--|
| N | Sau Nga Road |
| NE | |
| E | Hiu Kwong Street |
| SE | Hiu Kwong Street |
| S | Hiu Ming Street |
| SW | Hiu Ming Street |
| W | Hip Wo Street, Hiu Ming Street Tsui Ping Road |
| NW | Hip Wo Street, Sau Nga Road |

1. FU WAH COURT
2. HIU KWONG COURT
3. HIU LAI COURT
4. HIU MING COURT
5. HIU WAH BUILDING

District : Kwun Tong

Provisional District Council Constituency Areas

| Code | Proposed Name | Boundary Description | Major Estates/Areas | Estimated Population | +/- % of Population Quota (17,275) |
|------------|----------------------------------|----------------------|---------------------|----------------------|------------------------------------|
| J13 | <i>Sau Mau Ping South</i> | | | 21,222 | +22.85 |

| | |
|-----------|------------------------------------|
| N | Sau Mau Ping Road |
| NE | Sau Mau Ping Road |
| E | Po Lam Road, Sau Mau Ping Road |
| SE | Hiu Kwong Street |
| S | Hiu Kwong Street |
| SW | Hiu Kwong Street |
| W | Sau Fung Street, Sau Ming Road |
| NW | Sau Fung Street, Sau Mau Ping Road |

1. PO TAT ESTATE (PART) :
Tat Cheung House
Tat Hei House
2. SAU MAU PING ESTATE (PART) :
Sau Chi House
Sau Ching House
Sau Fai House
Sau King House
Sau Ming House
Sau Wai House
Sau Yin House
Sau Yue House
3. SAU MAU PING ESTATE
ANCILLARY FACILITIES BLOCK

J14 ***Hing Tin***

18,193 +5.31

| | |
|-----------|----------------------------------|
| N | Tseung Kwan O Road |
| NE | Lin Tak Road, Tseung Kwan O Road |
| E | Lin Tak Road |
| SE | Hing Tin Street |
| S | Hing Tin Street, Tak Tin Street |
| SW | Kai Tin Road, Tak Tin Street |
| W | Kai Tin Road |
| NW | Tseung Kwan O Road |

1. HING TIN ESTATE
2. HONG WAH COURT
3. HONG YAT COURT

District : Kwun Tong

Provisional District Council Constituency Areas

| Code | Proposed Name | Boundary Description | Major Estates/Areas | Estimated Population | +/- % of Population Quota (17,275) |
|------|----------------|----------------------|---------------------|----------------------|------------------------------------|
| J15 | <i>Tak Tin</i> | | | 18,837 | +9.04 |

| | |
|-----------|---|
| N | Lin Tak Road, District Boundary |
| NE | District Boundary |
| E | District Boundary |
| SE | District Boundary |
| S | Ping Tin Street, District Boundary |
| SW | Kai Tin Road, Ping Tin Street Tak Tin Street |
| W | Hing Tin Street, Lin Tak Road |
| NW | Lin Tak Road |

1. KAI TIN ESTATE
2. TAK TIN ESTATE (PART) :
Tak King House
Tak Lai House
Tak Lok House
Tak Shui House
Tak Yee House

J16 *Kwong Tak*

18,200 +5.35

| | |
|-----------|--------------------------------|
| N | Ping Tin Street, Pik Wan Road |
| NE | District Boundary |
| E | District Boundary |
| SE | District Boundary |
| S | Pik Wan Road |
| SW | Pik Wan Road |
| W | Pik Wan Road |
| NW | On Tin Street, Ping Tin Street |

1. HONG YING COURT
2. KWONG TIN ESTATE
3. PING TIN ESTATE (PART) :
Ping Chun House
4. TAK TIN ESTATE (PART) :
Tak Hong House
Tak Lung House
Tak Shing House
Tak Yan House

District : Kwun Tong

Provisional District Council Constituency Areas

| Code | Proposed Name | Boundary Description | Major Estates/Areas | Estimated Population | +/- % of Population Quota (17,275) |
|------|-----------------|----------------------|---------------------|----------------------|------------------------------------|
| J17 | <i>Ping Tin</i> | | | 17,347 | +0.42 |

| | |
|-----------|---|
| N | Ping Tin Street |
| NE | Ping Tin Street |
| E | On Tin Street |
| SE | |
| S | Kai Tin Road |
| SW | Lei Yue Mun Road |
| W | Kai Tin Road, Lei Yue Mun Road Sceneway Road |
| NW | Kai Tin Road |

1. ON TIN ESTATE
2. PING TIN ESTATE (PART) :
 - Ping Mei House
 - Ping Shing House
 - Ping Shun House
 - Ping Sin House
 - Ping Wong House
 - Ping Yan House

J18 *Pak Nga*

14,840

-14.10

| | |
|-----------|--------------------------------|
| N | |
| NE | Pik Wan Road |
| E | Pik Wan Road |
| SE | Pik Wan Road |
| S | |
| SW | Lei Yue Mun Road |
| W | Lei Yue Mun Road |
| NW | Kai Tin Road, Lei Yue Mun Road |

1. HONG NGA COURT
2. HONG PAK COURT
3. HONG SHUI COURT

District : Kwun Tong

Provisional District Council Constituency Areas

| Code | Proposed Name | Boundary Description | Major Estates/Areas | Estimated Population | +/- % of Population Quota (17,275) |
|------|----------------------|----------------------|---------------------|----------------------|------------------------------------|
| J21 | <i>Yau Tong West</i> | | | 19,857 | +14.95 |

| | |
|-----------|---|
| N | Lei Yue Mun Road, Sceneway Road Sin Fat Road, South Laguna Street |
| NE | Lei Yue Mun Road, Sceneway Road |
| E | Cha Kwo Ling Road, Ko Chiu Road Lei Yue Mun Road, Yan Wing Street District Boundary |
| SE | District Boundary |
| S | District Boundary |
| SW | District Boundary |
| W | District Boundary |
| NW | Cha Kwo Ling Road, Wing Fook Street |

1. CHA KWO LING
2. LEI YUE MUN
3. YAU LAI ESTATE
4. YAU MEI COURT (PART) :
Wing Mei House
Yat Mei House
Yeung Mei House
Yuk Mei House
5. YAU TONG ESTATE (PART) :
Mei Tong House
Wah Tong House
Wing Tong House

District : Kwun Tong

Provisional District Council Constituency Areas

| Code | Proposed Name | Boundary Description | Major Estates/Areas | Estimated Population | +/- % of Population Quota (17,275) |
|------|-----------------|----------------------|---------------------|----------------------|------------------------------------|
| J22 | <i>Lai Kong</i> | | | 22,186 | +28.43 |

| | |
|----|--|
| N | King Yip Lane, Lei Yue Mun Road |
| NE | Lei Yue Mun Road |
| E | Cha Kwo Ling Road, Sin Fat Road South Laguna Street, Wing Fook Street |
| SE | |
| S | District Boundary |
| SW | District Boundary |
| W | District Boundary |
| NW | King Yip Street |

1. LAGUNA CITY

J23 *King Tin*

16,847

-2.48

| | |
|----|----------------------------------|
| N | Kai Tin Road, Tseung Kwan O Road |
| NE | Kai Tin Road |
| E | Kai Tin Road |
| SE | Kai Tin Road |
| S | Sceneway Road, Sin Fat Road |
| SW | Sin Fat Road |
| W | Lei Yue Mun Road |
| NW | Tseung Kwan O Road |

1. HONG TIN COURT
2. KAI TIN TOWER
3. LEI ON COURT
4. SCENEWAY GARDEN

District : Kwun Tong

Provisional District Council Constituency Areas

| Code | Proposed Name | Boundary Description | Major Estates/Areas | Estimated Population | +/- % of Population Quota (17,275) |
|------------|-------------------------------|----------------------|---------------------|----------------------|------------------------------------|
| J24 | <i>Tsui Ping South</i> | | | 14,422 | -16.52 |

| | |
|-----------|--|
| N | Hiu Kwong Street, Hiu Ming Street Sau Mau Ping Road, Tsui Ping Road |
| NE | Sau Mau Ping Road |
| E | Tseung Kwan O Road |
| SE | Tseung Kwan O Road |
| S | Lei Yue Mun Road, Tseung Kwan O Road |
| SW | Kwun Tong Road, Lei Yue Mun Road |
| W | Kwun Tong Road |
| NW | Tsui Ping Road |

1. TSUI PING SOUTH ESTATE

J25 ***Tsui Ping North***

13,610

-21.22

| | |
|-----------|---------------------------------|
| N | Hiu Ming Street |
| NE | Hiu Ming Street |
| E | Hiu Ming Street |
| SE | |
| S | Tsui Ping Road |
| SW | |
| W | Tsui Ping Road |
| NW | Hiu Ming Street, Tsui Ping Road |

1. TSUI PING NORTH ESTATE (PART) :

Tsui Cheung House
 Tsui Lau House
 Tsui Mei House
 Tsui On House
 Tsui Pak House
 Tsui To House
 Tsui Tsz House
 Tsui Yeung House
 Tsui Yung House

District : Kwun Tong

Provisional District Council Constituency Areas

| Code | Proposed Name | Boundary Description | Major Estates/Areas | Estimated Population | +/- % of Population Quota (17,275) |
|------------|----------------------|----------------------|---------------------|----------------------|------------------------------------|
| J26 | <i>Po Lok</i> | | | 15,754 | -8.80 |

| | |
|-----------|--------------------------------|
| N | Hip Wo Street, Tsui Ping Road |
| NE | Tsui Ping Road |
| E | Tsui Ping Road |
| SE | Tsui Ping Road |
| S | |
| SW | Yuet Wah Street |
| W | Hip Wo Street, Yuet Wah Street |
| NW | Hip Wo Street |

1. PO PUI COURT
2. TSUI PING NORTH ESTATE (PART) :
 Tsui Mui House
 Tsui Nam House
 Tsui Yue House
3. WO LOK ESTATE

J27 ***Yuet Wah***

13,334

-22.81

| | |
|-----------|---|
| N | Hip Wo Street, Yuet Wah Street |
| NE | Yuet Wah Street |
| E | Yuet Wah Street |
| SE | |
| S | |
| SW | Hip Wo Street |
| W | Hip Wo Street |
| NW | Hip Wo Street, Mut Wah Street Shui Wo Street |

1. MANDARIN BUILDING
2. MASCOT MANSIONS
3. YUET MING BUILDING
4. KAI TAK HOUSE
5. NAM TAI MANSION
6. KAI KING BUILDING
7. KWUN TONG MANSION

District : Kwun Tong

Provisional District Council Constituency Areas

| Code | Proposed Name | Boundary Description | Major Estates/Areas | Estimated Population | +/- % of Population Quota (17,275) |
|------------|------------------------|----------------------|---------------------|----------------------|------------------------------------|
| J28 | <i>Hip Hong</i> | | | 16,706 | -3.29 |

| | |
|-----------|--------------------------------|
| N | Wo Hong Path |
| NE | Hip Wo Street |
| E | Hip Wo Street |
| SE | Hip Wo Street, Shui Wo Street |
| S | Hong Ning Road, Mut Wah Street |
| SW | Hong Ning Road |
| W | Hong Ning Road |
| NW | Hong Ning Road |

1. CHEUNG WO COURT
2. WAN HON ESTATE

J29 ***Hong Lok***

15,408

-10.81

| | |
|-----------|---|
| N | Kung Lok Road |
| NE | Hong Ning Road |
| E | Hong Ning Road |
| SE | Hang On Street, Hong Ning Road Tung Ming Street, Yee On Street |
| S | Luen On Street, Yee On Street |
| SW | |
| W | On Shin Road |
| NW | Kung Lok Road, On Shin Road |

1. CONNIE TOWERS
2. HAMDEN COURT
3. HONG LEE COURT
4. HYDE TOWER
5. JOYFUL VILLAS
6. NAM HONG BUILDING
7. PANORAMA COURT
8. WOODVIEW COURT
9. YEE ON CENTRE

District : Kwun Tong

Provisional District Council Constituency Areas

| Code | Proposed Name | Boundary Description | Major Estates/Areas | Estimated Population | +/- % of Population Quota (17,275) |
|------------|-----------------------|----------------------|---------------------|----------------------|------------------------------------|
| J30 | <i>Ting On</i> | | | 18,139 | +5.00 |

| | |
|-----------|---|
| N | |
| NE | |
| E | Hang On Street, Luen On Street Tung Ming Street, Yee On Street |
| SE | Ngau Tau Kok Road, Tung Ming Street |
| S | Ngau Tau Kok Road |
| SW | Ngau Tau Kok Road |
| W | Ngau Tau Kok Road |
| NW | Ngau Tau Kok Road, On Shin Road |

1. KWUN TONG GARDEN ESTATE
2. LOTUS TOWER

J31 ***Ngau Tau Kok***

19,610 +13.52

| | |
|-----------|---|
| N | Choi Ha Road, Choi Wan Road Kwun Tong Road |
| NE | Ngau Tau Kok Road |
| E | Ngau Tau Kok Road |
| SE | Ngau Tau Kok Road, On Tak Road On Wah Street |
| S | Ngau Tau Kok Road, On Shin Road |
| SW | Kwun Tong Road |
| W | Kwun Tong Road |
| NW | Kwun Tong Road |

1. LOWER NGAU TAU KOK ESTATE
2. TAK BO GARDEN
3. UPPER NGAU TAU KOK ESTATE

District : Kwun Tong

Provisional District Council Constituency Areas

| Code | Proposed Name | Boundary Description | Major Estates/Areas | Estimated Population | +/- % of Population Quota (17,275) |
|-------------|----------------------|-----------------------------|----------------------------|-----------------------------|---|
| J32 | <i>To Tai</i> | | | 16,552 | -4.19 |

| | |
|-----------|---|
| N | Choi Ha Road |
| NE | Choi Ha Road |
| E | Choi Ha Road |
| SE | Choi Ha Road, Jordan Valley North Road |
| S | Jordan Valley North Road Ngau Tau Kok Road |
| SW | Ngau Tau Kok Road |
| W | Ngau Tau Kok Road |
| NW | Ngau Tau Kok Road |

1. AMOY GARDENS
2. CHEERFUL COURT
3. JADE FIELD GARDEN
4. LEE KEE BUILDING
5. WAI KING BUILDING
6. WANG KWONG BUILDING

J33 ***Lok Wah North***

15,281 -11.54

| | |
|-----------|-------------------------------|
| N | Chun Wah Road |
| NE | |
| E | Hong Ning Road |
| SE | Chun Wah Road, Hong Ning Road |
| S | Chun Wah Road, Kung Lok Road |
| SW | Kung Lok Road |
| W | |
| NW | Chun Wah Road |

1. LOK WAH NORTH ESTATE
2. LOK WAH SOUTH ESTATE (PART) :
Chin Wah House
Fai Wah House

District : Kwun Tong

Provisional District Council Constituency Areas

| Code | Proposed Name | Boundary Description | Major Estates/Areas | Estimated Population | +/- % of Population Quota (17,275) |
|-------------|-----------------------------|-----------------------------|----------------------------|-----------------------------|---|
| J34 | <i>Lok Wah South</i> | | | 14,076 | -18.52 |

| | |
|-----------|-------------------------------|
| N | Chun Wah Road, Hong Ning Road |
| NE | Hip Wo Street, Wo Hong Path |
| E | |
| SE | |
| S | Hong Ning Road |
| SW | |
| W | |
| NW | Chun Wah Road |

1. HIPWAY TOWERS
2. LOK WAH SOUTH ESTATE (PART) :
 - Hei Wah House
 - Man Wah House
 - On Wah House
 - Wun Wah House
3. SAU MAU PING DISCIPLINED SERVICES QUARTERS
4. WAH FUNG GARDENS

District : Tsuen Wan

Provisional District Council Constituency Areas

| Code | Proposed Name | Boundary Description | Major Estates/Areas | Estimated Population | +/- % of Population Quota (17,275) |
|-------------|-----------------------|-----------------------------|----------------------------|-----------------------------|---|
| K01 | <i>Tak Wah</i> | | | 20,625 | +19.39 |

| | |
|-----------|--|
| N | Sai Lau Kok Road, Tai Ho Road North |
| NE | Sai Lau Kok Road |
| E | Chuen Lung Street, Chung On Street Ho Pui Street, Kwan Mun Hau Street Sai Lau Kok Road, Sha Tsui Road Shing Mun Road, Yeung Uk Road |
| SE | Ma Tau Pa Road, Texaco Road |
| S | Texaco Road, Tsuen Wan Road |
| SW | Tai Ho Road, Tsuen Wan Road |
| W | Tai Ho Road |
| NW | Tai Ho Road, Tai Ho Road North |

1. CHUNG ON BUILDING
2. CITY LANDMARK I
3. FOU WAH CENTRE
4. HO FAI GARDEN
5. TAK YAN BUILDING (PART) :
Stage 2
Stage 4
Stage 6
Stage 7
Stage 8
6. THE BLUE YARD
7. TSUEN CHEONG CENTRE
8. TSUEN WAN TOWN SQUARE
9. VISION CITY
10. WAH SHING BUILDING

District : Tsuen Wan

Provisional District Council Constituency Areas

| Code | Proposed Name | Boundary Description | Major Estates/Areas | Estimated Population | +/- % of Population Quota (17,275) |
|-------------|-----------------------------|-----------------------------|----------------------------|-----------------------------|---|
| K02 | <i>Yeung Uk Road</i> | | | 21,093 | +22.10 |

| | |
|-----------|--|
| N | Kwan Mun Hau Street, Sha Tsui Road |
| NE | Castle Peak Road - Tsuen Wan Texaco Interchange, Texaco Road Texaco Road Flyover |
| E | Texaco Road |
| SE | Texaco Road |
| S | Texaco Road, Tsuen Tsing Interchange Tsuen Wan Road |
| SW | Texaco Road, Tsuen Wan Road |
| W | Chung On Street, Ma Tau Pa Road Texaco Road, Yeung Uk Road |
| NW | Chuen Lung Street, Chung On Street Ho Pui Street |

1. BO SHEK MANSION
2. CHELSEA COURT
3. EAST ASIA GARDENS
4. HARMONY GARDEN
5. INDI HOME
6. NEW HAVEN
7. TSUEN WAN GARDEN
8. WEALTHY GARDEN

District : Tsuen Wan

Provisional District Council Constituency Areas

| Code | Proposed Name | Boundary Description | Major Estates/Areas | Estimated Population | +/- % of Population Quota (17,275) |
|------------|-----------------------|----------------------|---------------------|----------------------|------------------------------------|
| K03 | <i>Hoi Bun</i> | | | 18,671 | +8.08 |

| | |
|-----------|---|
| N | Tai Ho Road, Tsuen Wan Road |
| NE | Tsuen Wan Road |
| E | Tsing Tsuen Road, Tsuen Tsing Interchange Tsuen Wan Road |
| SE | Tsing Tsuen Road |
| S | Tsing Tsuen Road |
| SW | Tsing Tsuen Road, District Boundary |
| W | District Boundary |
| NW | Tai Ho Road |

1. RIVIERA GARDENS
2. WATERSIDE PLAZA

K04 ***Clague Garden***

16,751 -3.03

| | |
|-----------|---|
| N | Hoi Pa Street, Tai Chung Road |
| NE | Hoi Pa Street, Kai Hong Street Sha Tsui Road |
| E | Sha Tsui Road, Tai Ho Road |
| SE | Tai Ho Road |
| S | Tai Ho Road, Tsuen Wan Road |
| SW | Tsuen Wan Road |
| W | Tai Chung Road, Tsuen Wan Road |
| NW | Tai Chung Road |

1. CLAGUE GARDEN ESTATE
2. MOON LOK DAI HA
3. SKYLINE PLAZA
4. TAK YAN BUILDING (PART) :
Stage 1
Stage 3
Stage 11
Stage 15
Stage 16
5. TSUEN WAN PLAZA

District : Tsuen Wan

Provisional District Council Constituency Areas

| Code | Proposed Name | Boundary Description | Major Estates/Areas | Estimated Population | +/- % of Population Quota (17,275) |
|------------|-----------------------|----------------------|---------------------|----------------------|------------------------------------|
| K05 | <i>Fuk Loi</i> | | | 13,633 | -21.08 |

| | |
|-----------|--|
| N | Castle Peak Road - Tsuen Wan Sai Lau Kok Road |
| NE | Sai Lau Kok Road |
| E | Tai Ho Road, Tai Ho Road North |
| SE | Tai Ho Road |
| S | Sha Tsui Road, Tai Ho Road |
| SW | Sha Tsui Road |
| W | Hoi Pa Street, Kai Hong Street |
| NW | Castle Peak Road - Tsuen Wan Tai Chung Road |

1. FOO YU BUILDING
2. FUK LOI ESTATE
3. TAK YAN BUILDING (PART) :
Stage 14
4. TSUEN KAM CENTRE

K06 ***Discovery Park***

16,024

-7.24

| | |
|-----------|--|
| N | Mass Transit Railway |
| NE | Mass Transit Railway |
| E | Mass Transit Railway, Tai Ho Road North |
| SE | Tai Ho Road North |
| S | Castle Peak Road - Tsuen Wan Sai Lau Kok Road |
| SW | Castle Peak Road - Tsuen Wan Tsuen King Circuit |
| W | Tsuen King Circuit |
| NW | Chiu Tam Path, Tsuen King Circuit |

1. DISCOVERY PARK
2. TSUEN KING GARDEN

District : Tsuen Wan

Provisional District Council Constituency Areas

| Code | Proposed Name | Boundary Description | Major Estates/Areas | Estimated Population | +/- % of Population Quota (17,275) |
|-------------|--------------------------------|-----------------------------|----------------------------|-----------------------------|---|
| K07 | <i>Tsuen Wan Centre</i> | | | 13,256 | -23.26 |

| | |
|-----------|--|
| N | Chiu Tam Path |
| NE | Chiu Tam Path, Tsuen King Circuit |
| E | Tsuen King Circuit |
| SE | Castle Peak Road - Tsuen Wan Tsuen King Circuit |
| S | Castle Peak Road - Tsuen Wan |
| SW | Tsuen King Circuit |
| W | On Yin Street, Tsuen King Circuit |
| NW | On Yin Street, Tsuen King Circuit |

1. KAM FUNG GARDEN
2. TSUEN WAN CENTRE

District : Tsuen Wan

Provisional District Council Constituency Areas

| Code | Proposed Name | Boundary Description | Major Estates/Areas | Estimated Population | +/- % of Population Quota (17,275) |
|-------------|----------------------|-----------------------------|----------------------------|-----------------------------|---|
| K08 | <i>Allway</i> | | | 21,174 | +22.57 |

| | |
|-----------|---|
| N | Tai Mo Shan Road, District Boundary |
| NE | Tai Mo Shan Country Park |
| E | Tai Mo Shan Country Park |
| SE | Fu Yung Shan Road |
| S | Chiu Tam Path, Fu Yung Shan Road Mass Transit Railway, Route Twisk Tai Ho Road North, Tsuen Kam Interchange Tung Lam Terrace |
| SW | Castle Peak Road - Tsuen Wan On Yin Street, Tsuen King Circuit Tuen Mun Road |
| W | Route Twisk |
| NW | Route Twisk, Tai Mo Shan Road |

1. ALLWAY GARDENS
2. CHUEN LUNG
3. JOYFUL BUILDING
4. KWONG PAN TIN TSUEN
5. PAK TIN PA SAN TSUEN
6. SHEENY TERRACE
7. SUMMIT TERRACE
8. THE CAIRNHILL
9. THE CLIVEDEN
10. TSUEN TAK GARDEN

District : Tsuen Wan

Provisional District Council Constituency Areas

| Code | Proposed Name | Boundary Description | Major Estates/Areas | Estimated Population | +/- % of Population Quota (17,275) |
|-------------|----------------------|-----------------------------|----------------------------|-----------------------------|---|
| K09 | <i>Lai To</i> | | | 21,095 | +22.11 |

| | |
|-----------|--|
| N | District Boundary |
| NE | Route Twisk, District Boundary |
| E | Route Twisk |
| SE | Castle Peak Road - Tsuen Wan Tuen Mun Road |
| S | District Boundary |
| SW | Castle Peak Road - Sham Tseng Tuen Mun Road |
| W | Lin Fa Shan |
| NW | District Boundary |

1. BELVEDERE GARDEN (PART) :
PHASE I
PHASE II
2. GRANDVIEW VILLA
3. GREENVIEW COURT
4. GREENVIEW TERRACE
5. HANLEY VILLA
6. LONG BEACH GARDENS
7. OCEAN POINTE
8. THE PANORAMA
9. TING KAU
10. YAU KOM TAU VILLAGE

District : Tsuen Wan

Provisional District Council Constituency Areas

| Code | Proposed Name | Boundary Description | Major Estates/Areas | Estimated Population | +/- % of Population Quota (17,275) |
|-------------|------------------------|-----------------------------|----------------------------|-----------------------------|---|
| K10 | <i>Lai Hing</i> | | | 14,191 | -17.85 |

| | |
|-----------|--|
| N | Castle Peak Road - Tsuen Wan |
| NE | Castle Peak Road - Tsuen Wan Tai Chung Road |
| E | Tai Chung Road, Tsuen Wan Road |
| SE | Tai Ho Road |
| S | District Boundary |
| SW | District Boundary |
| W | Castle Peak Road - Tsuen Wan |
| NW | Castle Peak Road - Tsuen Wan |

1. BAYVIEW GARDEN
2. BELVEDERE GARDEN (PART) :
PHASE III
3. SERENADE COVE

District : Tsuen Wan

Provisional District Council Constituency Areas

| Code | Proposed Name | Boundary Description | Major Estates/Areas | Estimated Population | +/- % of Population Quota (17,275) |
|------------|-----------------------------|----------------------|---------------------|----------------------|------------------------------------|
| K11 | <i>Tsuen Wan Rural West</i> | | | 20,528 | +18.83 |

| | |
|-----------|---|
| N | District Boundary |
| NE | Castle Peak Road - Sham Tseng Tuen Mun Road, West of Sham Tseng Yuk Sing Road |
| E | Ma Wan Channel, District Boundary |
| SE | District Boundary |
| S | Hong Kong Disneyland, District Boundary |
| SW | District Boundary |
| W | District Boundary |
| NW | District Boundary |

1. HONG KONG GARDEN
2. KA LOON TSUEN
3. LUNG TANG COURT
4. MA WAN
5. PAI MIN KOK VILLAGE
6. PARK ISLAND
7. ROYAL SEA CREST
8. SEA CREST VILLA PHASE 4
9. TSING LUNG TAU TSUEN
10. YUEN TUN VILLAGE

District : Tsuen Wan

Provisional District Council Constituency Areas

| Code | Proposed Name | Boundary Description | Major Estates/Areas | Estimated Population | +/- % of Population Quota (17,275) |
|-------------|-----------------------------|-----------------------------|----------------------------|-----------------------------|---|
| K12 | <i>Tsuen Wan Rural East</i> | | | 21,264 | +23.09 |

| | |
|-----------|---|
| N | District Boundary |
| NE | District Boundary |
| E | Tuen Mun Road |
| SE | Tuen Mun Road |
| S | Castle Peak Road - Sham Tseng Castle Peak Road - Tsing Lung Tau Tuen Mun Road |
| SW | Castle Peak Road - Sham Tseng Tuen Mun Road, Yuen Tun Country Trail |
| W | District Boundary |
| NW | District Boundary |

1. ANGLERS' BAY
2. BELLAGIO
3. DRAGONETTE
4. LIDO GARDEN
5. RHINE GARDEN
6. SEA CREST VILLA PHASE 1
7. SEA CREST VILLA PHASE 2
8. SEA CREST VILLA PHASE 3
9. SHAM TSENG VILLAGE

District : Tsuen Wan

Provisional District Council Constituency Areas

| Code | Proposed Name | Boundary Description | Major Estates/Areas | Estimated Population | +/- % of Population Quota (17,275) |
|-------------|-------------------------|-----------------------------|----------------------------|-----------------------------|---|
| K13 | <i>Luk Yeung</i> | | | 14,553 | -15.76 |

| | |
|-----------|---|
| N | Catchwater |
| NE | Lo Wai Road, Sam Dip Tam |
| E | Sam Dip Tam |
| SE | Cheung Pei Shan Road, Texaco Road North |
| S | Castle Peak Road - Tsuen Wan Sai Lau Kok Road, Shing Mun Road Texaco Road Flyover |
| SW | Route Twisk, Tai Ho Road North Tsuen Kam Interchange |
| W | Fu Yung Shan Road, Route Twisk |
| NW | Fu Yung Shan Road |

1. FAIRVIEW GARDEN
2. HOI PA VILLAGE SOUTH TERRACE
3. LUK YEUNG SUN CHUEN
4. MA SIM PEI VILLAGE
5. MUK MIN HA TSUEN
6. PAK TIN PA TSUEN
7. SAI LAU KOK TSUEN
8. SAN TSUEN

District : Tsuen Wan

Provisional District Council Constituency Areas

| Code | Proposed Name | Boundary Description | Major Estates/Areas | Estimated Population | +/- % of Population Quota (17,275) |
|-------------|--------------------------|-----------------------------|----------------------------|-----------------------------|---|
| K14 | <i>Lei Muk Shue East</i> | | | 19,872 | +15.03 |

| | |
|-----------|--|
| N | District Boundary |
| NE | District Boundary |
| E | District Boundary |
| SE | District Boundary |
| S | Shing Mun Road, District Boundary |
| SW | Castle Peak Road - Kwai Chung Cheung Pei Shan Road, Cheung Wing Road Kwok Shui Road, Lei Shu Road Shing Mun Road, Texaco Road Flyover Texaco Road North, Wo Yi Hop Interchange Wo Yi Hop Lane, Wo Yi Hop Road |
| W | |
| NW | District Boundary |

1. CHUNG KWAI CHUNG TSUEN
2. HAM TIN TSUEN
3. HO PUI TSUEN
4. HOI PA SAN TSUEN
5. KWAN MUN HAU TSUEN
6. LEI MUK SHUE ESTATE (PART) :
Chui Shue House
Chuk Shue House
Chung Shue House
Fung Shue House
Hong Shue House
Kin Shue House
Kwai Shue House
Lok Shue House
Wing Shue House
7. SHEUNG KWAI CHUNG VILLAGE
8. WO YI HOP
9. YAU MA HOM RESITE VILLAGE
10. YEUNG UK TSUEN

District : Tsuen Wan

Provisional District Council Constituency Areas

| Code | Proposed Name | Boundary Description | Major Estates/Areas | Estimated Population | +/- % of Population Quota (17,275) |
|-------------|---------------------------------|-----------------------------|----------------------------|-----------------------------|---|
| K15 | <i>Lei Muk Shue West</i> | | | 15,142 | -12.35 |

| | |
|-----------|----------------|
| N | Wo Yi Hop Road |
| NE | Wo Yi Hop Road |
| E | Lei Shu Road |
| SE | Lei Shu Road |
| S | Lei Shu Road |
| SW | |
| W | |
| NW | |

1. LEI MUK SHUE ESTATE (PART) :

Block 1
Block 2
Block 3
Block 4
Block 5
Block 6
Pak Shue House
Toa Shue House
Yeung Shue House
Yung Shue House

K16 ***Shek Wai Kok***

14,080

-18.49

| | |
|-----------|--|
| N | Cheung Shan Estate Road West |
| NE | Wo Yi Hop Interchange, Wo Yi Hop Road |
| E | |
| SE | |
| S | Shing Mun Road |
| SW | Shing Mun Road, Texaco Road North |
| W | Texaco Road North, Tsuen Kam Interchange |
| NW | |

1. SHEK WAI KOK ESTATE (PART) :

Shek Fong House
Shek Ho House
Shek Kwai Kouse
Shek Lan House
Shek Lin House
Shek To House

District : Tsuen Wan

Provisional District Council Constituency Areas

| Code | Proposed Name | Boundary Description | Major Estates/Areas | Estimated Population | +/- % of Population Quota (17,275) |
|-------------|---------------------------|-----------------------------|----------------------------|-----------------------------|---|
| K17 | <i>Cheung Shek</i> | | | 13,112 | -24.10 |

| | |
|-----------|---|
| N | |
| NE | |
| E | Cheung Pei Shan Road Wo Yi Hop Interchange |
| SE | Cheung Shan Estate Road West |
| S | Cheung Shan Estate Road West Shek Wai Kok Road |
| SW | Cheung Pei Shan Road, Shek Wai Kok Road |
| W | Lo Wai Road , Nullah |
| NW | |

1. CHEUNG SHAN ESTATE
2. CHUEN YIU TERRACE
3. HERMITA VILLA
4. HOI PA RESITE VILLAGE
5. LAVENDER GARDEN
6. LO WAI
7. SAM TUNG UK RESITE VILLAGE
8. SHEK WAI KOK ESTATE (PART) :
 Shek Kuk House
 Shek Tsui House
9. WING WAH TERRACE
10. YI PEI CHUN

District : Tuen Mun

Provisional District Council Constituency Areas

| Code | Proposed Name | Boundary Description | Major Estates/Areas | Estimated Population | +/- % of Population Quota (17,275) |
|------|-----------------------------|----------------------|---------------------|----------------------|------------------------------------|
| L01 | <i>Tuen Mun Town Centre</i> | | | 17,245 | -0.17 |

| | |
|-----------|---|
| N | Ho Pong Street |
| NE | Pui To Road, Tuen Mun Road |
| E | Castle Peak Road - Castle Peak Bay |
| SE | Tuen Hing Road |
| S | Tuen Hing Road |
| SW | Tuen Hing Road Tuen Mun Heung Sze Wui Road |
| W | Pui To Road, Tuen Mun Heung Sze Wui Road |
| NW | Tuen Mun River Channel |

1. KAM WAH GARDEN
2. NEW TOWN MANSION
3. THE TREND PLAZA
4. TUEN MUN TOWN PLAZA
5. VILLA TIARA
6. WALDORF GARDEN

L02 *Siu Chi*

20,902

+21.00

| | |
|-----------|---|
| N | Tuen Hing Road |
| NE | Castle Peak Road - Castle Peak Bay |
| E | |
| SE | Wah Fat Street |
| S | Tuen Mun Road |
| SW | Tuen Mun Road |
| W | Tuen Mun Road |
| NW | Tuen Hing Road Tuen Mun Heung Sze Wui Road |

1. ALPINE GARDEN
2. CHI LOK FA YUEN
3. HANDSOME COURT
4. HARVEST GARDEN
5. HOI TAK GARDEN
6. HONG KING GARDEN
7. JC PLACE
8. KAM FAI GARDEN
9. RAINBOW GARDEN
10. SIU ON COURT

District : Tuen Mun

Provisional District Council Constituency Areas

| Code | Proposed Name | Boundary Description | Major Estates/Areas | Estimated Population | +/- % of Population Quota (17,275) |
|-------------|------------------------|-----------------------------|----------------------------|-----------------------------|---|
| L03 | <i>Siu Tsui</i> | | | 17,188 | -0.50 |

| | |
|-----------|--|
| N | Siu Lun Street Tuen Mun Heung Sze Wui Road Wong Chu Road |
| NE | Siu Lun Street |
| E | Siu Lun Street |
| SE | Castle Peak Road - Castle Peak Bay Siu Lun Street |
| S | Hoi Wing Road |
| SW | Hoi Wing Road Tuen Mun Heung Sze Wui Road |
| W | Hoi Chu Road Tuen Mun Heung Sze Wui Road |
| NW | Fung On Street, Wong Chu Road |

1. SIU LUN COURT (PART) :
Fu Lun House
Ka Lun House
Kwai Lun House
Sui Lun House
Tsui Lun House
Wing Lun House
Yiu Lun House
Yuk Lun House
2. TSUI NING GARDEN

District : Tuen Mun

Provisional District Council Constituency Areas

| Code | Proposed Name | Boundary Description | Major Estates/Areas | Estimated Population | +/- % of Population Quota (17,275) |
|------|----------------|----------------------|---------------------|----------------------|------------------------------------|
| L04 | <i>On Ting</i> | | | 18,041 | +4.43 |

| | |
|-----------|---|
| N | |
| NE | Tuen Mun Road |
| E | Tuen Mun Road |
| SE | Castle Peak Road - Castle Peak Bay Tuen Mun Road |
| S | Siu Lun Street |
| SW | Tuen Mun Heung Sze Wui Road |
| W | Tuen Mun Heung Sze Wui Road |
| NW | Tuen Mun Heung Sze Wui Road |

1. ON TING ESTATE
2. SIU LUN COURT (PART) :
Fai Lun House
Ngan Lun House
Po Lun House
Wah Lun House

L05 *Yau Oi South*

14,655 -15.17

| | |
|-----------|--|
| N | Yau Oi Road |
| NE | Tuen Mun Heung Sze Wui Road, Yau Oi Road |
| E | Tuen Mun Heung Sze Wui Road |
| SE | Tuen Mun Heung Sze Wui Road Wong Chu Road |
| S | Wong Chu Road |
| SW | Yau Oi Road |
| W | Yau Oi Road |
| NW | Yau Oi Road |

1. YAU OI ESTATE (PART) :
Oi Chi House
Oi Fai House
Oi Lin House
Oi Lok House
Oi Yee House
Oi Yung House

District : Tuen Mun

Provisional District Council Constituency Areas

| Code | Proposed Name | Boundary Description | Major Estates/Areas | Estimated Population | +/- % of Population Quota (17,275) |
|-------------|----------------------------|-----------------------------|----------------------------|-----------------------------|---|
| L06 | <i>Yau Oi North</i> | | | 20,451 | +18.38 |

| | |
|-----------|--|
| N | Pui To Road |
| NE | Tuen Mun Heung Sze Wui Road, Yau Oi Road |
| E | Fung On Street, Hoi Chu Road Wong Chu Road, Yau Oi Road |
| SE | Hoi Wing Road Tuen Mun Heung Sze Wui Road |
| S | Tuen Mun Typhoon Shelter |
| SW | Tuen Mun River Channel |
| W | Tuen Mun River Channel |
| NW | Tuen Mun River Channel |

1. GOODVIEW GARDEN
2. NERINE COVE
3. OCEANIA HEIGHTS
4. THE SEA CREST
5. YAU OI ESTATE (PART) :
 - Oi Hei House
 - Oi Lai House
 - Oi Ming House
 - Oi Shun House
 - Oi Tak House

District : Tuen Mun

Provisional District Council Constituency Areas

| Code | Proposed Name | Boundary Description | Major Estates/Areas | Estimated Population | +/- % of Population Quota (17,275) |
|------|------------------|----------------------|---------------------|----------------------|------------------------------------|
| L07 | <i>Tsui Hing</i> | | | 16,812 | -2.68 |

| | |
|----|---|
| N | Shek Pai Tau Road, Tsing Chung Koon Road Tsun Wen Road |
| NE | Tuen Mun River Channel |
| E | Tuen Mun River Channel |
| SE | Pui To Road, Tuen Mun River Channel |
| S | Pui To Road |
| SW | Ming Kum Road, Pui To Road |
| W | Ming Kum Road |
| NW | Ming Kum Road, Shek Pai Tau Road |

1. CHELSEA HEIGHTS
2. GREENLAND GARDEN
3. HONG TAK GARDENS
4. TAI HING GARDENS

L08 *Shan King*

17,412 +0.79

| | |
|----|--------------------------------|
| N | |
| NE | Ming Kum Road |
| E | Ming Kum Road |
| SE | Ming Kum Road, Yeung King Road |
| S | Yeung King Road |
| SW | Yeung King Road |
| W | |
| NW | |

1. SHAN KING ESTATE (PART) :
 King Fu House
 King Kwai House
 King Lok House
 King On House
 King Wah House
 King Wing House
 King Yip House

District : Tuen Mun

Provisional District Council Constituency Areas

| Code | Proposed Name | Boundary Description | Major Estates/Areas | Estimated Population | +/- % of Population Quota (17,275) |
|-------------|-------------------------|-----------------------------|----------------------------|-----------------------------|---|
| L09 | <i>King Hing</i> | | | 17,467 | +1.11 |

| | |
|-----------|----------------------------------|
| N | Tai Fong Street, Tsing Tin Road |
| NE | Tai Fong Street |
| E | Tai Fong Street, Tsun Wen Road |
| SE | Shek Pai Tau Road, Tsun Wen Road |
| S | Ming Kum Road, Shek Pai Tau Road |
| SW | Ming Kum Road |
| W | Wong Yin Street |
| NW | Tsing Tin Road |

1. SHAN KING ESTATE (PART) :
King Lai House
King Mei House
2. TAI HING ESTATE (PART) :
Hing Cheung House
Hing Shing House
Hing Tai House
Hing Wai House

L10 ***Hing Tsak***

17,090

-1.07

| | |
|-----------|--|
| N | Tsing Tin Road |
| NE | Tsing Chung Koon Road, Tsing Tin Road |
| E | Tuen Mun River Channel |
| SE | Tuen Mun River Channel |
| S | Tai Fong Street, Tsing Chung Koon Road |
| SW | Tai Fong Street |
| W | Tai Fong Street |
| NW | Tai Fong Street, Tsing Tin Road |

1. AFFLUENCE GARDEN
2. TAI HING ESTATE (PART) :
Hing Fai House
Hing Ping House
Hing Yiu House

District : Tuen Mun

Provisional District Council Constituency Areas

| Code | Proposed Name | Boundary Description | Major Estates/Areas | Estimated Population | +/- % of Population Quota (17,275) |
|-------------|-----------------------|-----------------------------|----------------------------|-----------------------------|---|
| L11 | <i>San Hui</i> | | | 16,534 | -4.29 |

| | |
|-----------|--|
| N | District Boundary |
| NE | District Boundary |
| E | District Boundary |
| SE | |
| S | Tuen Mun Road |
| SW | Castle Peak Road - Castle Peak Bay Tuen Hing Road, Tuen Mun Road Wah Fat Street |
| W | Castle Peak Road - Castle Peak Bay Castle Peak Road - San Hui Ho Pong Street, Pui To Road, San Hui Path Tuen Mun River Channel, Tuen Mun Road |
| NW | Fu Tei Road |

1. ELDO COURT
2. HONG LAI GARDEN
3. LEUNG TIN VILLAGE
4. SAN HUI VILLAGE
5. TSENG TAU TSUEN
6. TUEN MUN SAN HUI

District : Tuen Mun

Provisional District Council Constituency Areas

| Code | Proposed Name | Boundary Description | Major Estates/Areas | Estimated Population | +/- % of Population Quota (17,275) |
|-------------|-------------------------|-----------------------------|----------------------------|-----------------------------|---|
| L12 | <i>Sam Shing</i> | | | 19,851 | +14.91 |

| | |
|-----------|--|
| N | District Boundary |
| NE | District Boundary |
| E | District Boundary |
| SE | Tai Lam Chung, District Boundary |
| S | |
| SW | Tai Mo To |
| W | Castle Peak Bay |
| NW | Castle Peak Road - Castle Peak Bay (Including Typhoon Shelter) Castle Peak Road - So Kwun Wat Sam Shing Street, Tsing Yan Street |

1. AQUA BLUE
2. BEAULIEU PENINSULA
3. HONG KONG GOLD COAST
4. PALATIAL COAST
5. PEARL ISLAND
6. PERIDOT COURT
7. SAM SHING ESTATE
8. SIU LAM
9. SPRING SEAVIEW TERRACE
10. TAI LAM CHUNG

District : Tuen Mun

Provisional District Council Constituency Areas

| Code | Proposed Name | Boundary Description | Major Estates/Areas | Estimated Population | +/- % of Population Quota (17,275) |
|-------------|-----------------------|-----------------------------|----------------------------|-----------------------------|---|
| L13 | <i>Hanford</i> | | | 17,473 | +1.15 |

| | |
|-----------|--|
| N | Tuen Mun Road |
| NE | Tai Lam Chung Reservoir |
| E | Tai Lam Chung Reservoir |
| SE | |
| S | Castle Peak Road - So Kwun Wat |
| SW | Castle Peak Road - So Kwun Wat |
| W | Castle Peak Road - Castle Peak Bay Castle Peak Road - So Kwun Wat Tsing Yan Street |
| NW | Castle Peak Road - Castle Peak Bay Hoi Wing Road, Sam Shing Street Tuen Mun Road |

1. AEGEAN COAST
2. BAYVIEW TERRACE
3. CASTLE PEAK BAY GARDEN
4. DRAGON INN COURT
5. HANFORD GARDEN
6. KAR WO LEI
7. PALM COVE
8. SEAVIEW GARDEN
9. SO KWUN WAT
10. TSING YUNG TERRACE

District : Tuen Mun

Provisional District Council Constituency Areas

| Code | Proposed Name | Boundary Description | Major Estates/Areas | Estimated Population | +/- % of Population Quota (17,275) |
|-------------|----------------------|-----------------------------|----------------------------|-----------------------------|---|
| L14 | <i>Fu Sun</i> | | | 14,365 | -16.85 |

| | |
|-----------|---------------------------------------|
| N | |
| NE | Tuen Mun River Channel |
| E | Tuen Mun River Channel |
| SE | Hoi Wong Road, Tuen Mun River Channel |
| S | Hoi Wong Road, Wu Shan Road |
| SW | Lung Mun Road, Wu Shan Road |
| W | Lung Mun Road |
| NW | Lung Mun Road |

1. GLORIOUS GARDEN (PART) :
Block 7-12
2. SUN TUEN MUN CENTRE

L15 ***Yuet Wu***

13,126

-24.02

| | |
|-----------|--|
| N | Hoi Wong Road |
| NE | |
| E | Tuen Mun Typhoon Shelter |
| SE | Tuen Mun Typhoon Shelter, Wu Chui Road |
| S | |
| SW | |
| W | Wu On Street |
| NW | Hoi Wong Road, Wu King Road |

1. YUET WU VILLA

District : Tuen Mun

Provisional District Council Constituency Areas

| Code | Proposed Name | Boundary Description | Major Estates/Areas | Estimated Population | +/- % of Population Quota (17,275) |
|-------------|-----------------------|-----------------------------|----------------------------|-----------------------------|---|
| L16 | <i>Siu Hei</i> | | | 13,781 | -20.23 |

| | |
|-----------|--|
| N | |
| NE | Wu Shan Road |
| E | Tuen Mun Typhoon Shelter, Wu Chui Road |
| SE | Castle Peak Bay |
| S | Tuen Mun Promenade |
| SW | Wu Chui Road |
| W | Wu Chui Road |
| NW | Wu King Road |

1. MARINA GARDEN
2. MIAMI BEACH TOWERS
3. SIU HEI COURT

L17 ***Wu King***

15,078

-12.72

| | |
|-----------|------------------------------|
| N | Wu Fai Street, Wu Shan Road |
| NE | Wu King Road, Wu Shan Road |
| E | Wu King Road |
| SE | Wu Chui Road, Wu King Road |
| S | Wu Chui Road |
| SW | Tip King Road, Wu Chui Road |
| W | Tip King Road, Wu Fai Street |
| NW | Wu Fai Street |

1. WU KING ESTATE

District : Tuen Mun

Provisional District Council Constituency Areas

| Code | Proposed Name | Boundary Description | Major Estates/Areas | Estimated Population | +/- % of Population Quota (17,275) |
|-------------|-------------------------|-----------------------------|----------------------------|-----------------------------|---|
| L18 | <i>Butterfly</i> | | | 18,590 | +7.61 |

| | |
|-----------|------------------------------|
| N | Lung Mun Road, Wu Shan Road |
| NE | Wu Fai Street, Wu Shan Road |
| E | Tip King Road, Wu Fai Street |
| SE | Tip King Road |
| S | Wu Chui Road |
| SW | Wu Chui Road |
| W | Lung Mun Road, Wu Chui Road |
| NW | Lung Mun Road |

1. BUTTERFLY ESTATE
2. SIU SHAN COURT

L19 ***Lok Tsui***

14,053

-18.65

| | |
|-----------|------------------------------|
| N | District Boundary |
| NE | District Boundary |
| E | Lung Mun Road, Wu Chui Road |
| SE | Tuen Mun Promenade |
| S | District Boundary |
| SW | District Boundary |
| W | District Boundary |
| NW | Lan Kok Tsui, Yung Long Road |

1. LUNG KWU TAN
2. MELODY GARDEN
3. PIERHEAD GARDEN
4. RICHLAND GARDEN
5. TSING SHAN TSUEN SAN SHEK WAN NORTH
6. TSING SHAN TSUEN SAN SHEK WAN SOUTH

District : Tuen Mun

Provisional District Council Constituency Areas

| Code | Proposed Name | Boundary Description | Major Estates/Areas | Estimated Population | +/- % of Population Quota (17,275) |
|------|-----------------|----------------------|---------------------|----------------------|------------------------------------|
| L20 | <i>Lung Mun</i> | | | 19,446 | +12.57 |

| | |
|----|----------------------------|
| N | Yeung King Road |
| NE | Ming Kum Road, Pui To Road |
| E | Tuen Mun River Channel |
| SE | Tuen Mun River Channel |
| S | Lung Mun Road |
| SW | |
| W | |
| NW | |

1. GLORIOUS GARDEN (PART) :
Block 1-6
2. LUNG MUN OASIS
3. TSING SHAN TSUEN
4. TUEN MUN KAU HUI
5. YEUNG SIU HANG

L21 *San King*

16,591 -3.96

| | |
|----|---|
| N | |
| NE | Tin King Road |
| E | Tin King Road |
| SE | West of Yeung Siu Hang, Yeung King Road |
| S | |
| SW | |
| W | |
| NW | |

1. LEUNG KING ESTATE (PART) :
Leung Chi House
Leung Chun House
Leung Wai House
2. SAN WAI COURT

District : Tuen Mun

Provisional District Council Constituency Areas

| Code | Proposed Name | Boundary Description | Major Estates/Areas | Estimated Population | +/- % of Population Quota (17,275) |
|------|-------------------|----------------------|---------------------|----------------------|------------------------------------|
| L22 | <i>Leung King</i> | | | 15,438 | -10.63 |

| | |
|----|---------------|
| N | |
| NE | |
| E | Tin King Road |
| SE | Tin King Road |
| S | |
| SW | |
| W | |
| NW | |

1. LEUNG KING ESTATE (PART) :
 Leung Kit House
 Leung Shui House
 Leung Wah House
 Leung Yin House
 Leung Ying House
2. SIU LUNG COURT

L23 *Tin King*

18,422 +6.64

| | |
|----|------------------------------|
| N | Tin King Road |
| NE | Tin King Road |
| E | Ming Kum Road |
| SE | Ming Kum Road, Tin King Road |
| S | Tin King Road |
| SW | Tin King Road |
| W | Tin King Road |
| NW | Tin King Road |

1. SIU KWAI COURT
2. SIU PONG COURT
3. TIN KING ESTATE

District : Tuen Mun

Provisional District Council Constituency Areas

| Code | Proposed Name | Boundary Description | Major Estates/Areas | Estimated Population | +/- % of Population Quota (17,275) |
|------|---------------|----------------------|---------------------|----------------------|------------------------------------|
| L24 | Po Tin | | | 15,755 | -8.80 |

| | |
|----|---|
| N | District Boundary |
| NE | District Boundary |
| E | Castle Peak Road - Lam Tei Lam Tei Interchange |
| SE | Tsing Lun Road |
| S | Hing Kwai Street, Ming Kum Road Tin King Road |
| SW | |
| W | Nim Wan Road, District Boundary |
| NW | Nim Wan Road |

1. KEI LUN WAI
2. PO TIN ESTATE
3. PO TONG HA
4. PO WAH GARDEN
5. SAN HING TSUEN
6. SIU HANG TSUEN
7. TSZ TIN TSUEN
8. VILLA PINADA

L25 Kin Sang

17,747

+2.73

| | |
|----|-------------------------------|
| N | Tsun Wen Road |
| NE | Tsun Wen Road |
| E | Tsun Wen Road |
| SE | Tsing Tin Road, Tsun Wen Road |
| S | Tsing Tin Road |
| SW | Ming Kum Road, Tsing Tin Road |
| W | Ming Kum Road |
| NW | Ming Kum Road, Tsun Wen Road |

1. BLOSSOM GARDEN
2. GOODRICH GARDEN
3. KIN SANG ESTATE
4. SIU HIN COURT
5. VENICE GARDEN

District : Tuen Mun

Provisional District Council Constituency Areas

| Code | Proposed Name | Boundary Description | Major Estates/Areas | Estimated Population | +/- % of Population Quota (17,275) |
|-------------|------------------------|-----------------------------|----------------------------|-----------------------------|---|
| L26 | <i>Siu Hong</i> | | | 17,095 | -1.04 |

| | |
|-----------|---------------------------------------|
| N | Tsing Lun Road |
| NE | Lam Tei Interchange |
| E | Tuen Mun River Channel |
| SE | Tuen Mun River Channel |
| S | Tsing Chung Koon Road, Tsing Tin Road |
| SW | Tsun Wen Road |
| W | Tsun Wen Road |
| NW | Hing Kwai Street |

1. SIU HONG COURT

L27 ***Prime View***

18,414

+6.59

| | |
|-----------|---|
| N | Castle Peak Road – Lingnan, Fu Hang Road |
| NE | Tuen Kwai Road |
| E | Fu Tei Road |
| SE | King San Path |
| S | Castle Peak Road - San Hui, San Hui Path |
| SW | Castle Peak Road - San Hui, Tuen Mun Road |
| W | Tuen Mun River Channel |
| NW | |

1. BENEVILLE
2. BRILLIANT GARDEN
3. ELEGANCE GARDEN
4. GRANDEUR GARDEN
5. NOBLE PLACE
6. PARKLAND VILLAS
7. PRIME VIEW GARDEN

District : Tuen Mun

Provisional District Council Constituency Areas

| Code | Proposed Name | Boundary Description | Major Estates/Areas | Estimated Population | +/- % of Population Quota (17,275) |
|------|---------------|----------------------|---------------------|----------------------|------------------------------------|
| L28 | <i>Fu Tai</i> | | | 20,137 | +16.57 |

| | |
|----|----------------------------|
| N | Fu Hang Road |
| NE | |
| E | |
| SE | |
| S | Tuen Kwai Road |
| SW | |
| W | Castle Peak Road - Lingnan |
| NW | Fu Hang Road |

1. FU TAI ESTATE

L29 *Tuen Mun Rural*

19,947

+15.47

| | |
|----|--|
| N | Castle Peak Road - Hung Shui Kiu Tin Ha Road, Wo Ping San Tsuen Lane District Boundary |
| NE | Nullah, District Boundary |
| E | District Boundary |
| SE | |
| S | Fu Tei Road |
| SW | Castle Peak Road - Lam Tei, Fu Hang Road Lam Tei Interchange |
| W | Castle Peak Road - Lam Tei |
| NW | District Boundary |

1. BAUHINIA GARDEN
2. BOTANIA VILLA
3. CHUNG UK TSUEN
4. FU TEI
5. LAM TEI
6. NAI WAI
7. THE SHERWOOD
8. TUEN TSZ WAI
9. WO PING SAN TSUEN
10. YICK YUEN TSUEN

District : Yuen Long

Provisional District Council Constituency Areas

| Code | Proposed Name | Boundary Description | Major Estates/Areas | Estimated Population | +/- % of Population Quota (17,275) |
|-------------|------------------------|-----------------------------|----------------------------|-----------------------------|---|
| M01 | <i>Fung Nin</i> | | | 20,585 | +19.16 |

| | |
|-----------|--|
| N | Castle Peak Road - Yuen Long |
| NE | Castle Peak Road - Yuen Long |
| E | Fau Tsoi Street, Hop Choi Street Hop Yick Road |
| SE | Ma Tong Road, Tai Tong Road |
| S | Ma Tong Road |
| SW | Ma Tin Road, Yuen Long Tai Yuk Road |
| W | Yuen Long Tai Yuk Road |
| NW | Castle Peak Road - Yuen Long Yuen Long Tai Yuk Road |

1. CRYSTAL PARK
2. YEE FUNG GARDEN
3. HO SHUN TAI BUILDING
4. HOP YICK PLAZA
5. MANHATTAN PLAZA
6. TSE KING HOUSE STAGE 1
7. PO SHING BUILDING
8. KWONG WAH CENTRE

District : Yuen Long

Provisional District Council Constituency Areas

| Code | Proposed Name | Boundary Description | Major Estates/Areas | Estimated Population | +/- % of Population Quota (17,275) |
|-------------|------------------------|-----------------------------|----------------------------|-----------------------------|---|
| M02 | <i>Shui Pin</i> | | | 21,548 | +24.74 |

| | |
|-----------|--|
| N | Ma Wang Road, Yuen Long On Lok Road |
| NE | Sau Fu Street, Tai Kiu Road Tung Lok Street, Yuen Long On Lok Road Yuen Long On Ning Road |
| E | Castle Peak Road - Yuen Long Yuen Long Tai Yuk Road |
| SE | Ma Tin Road, Yuen Long Tai Yuk Road |
| S | Ma Tin Road |
| SW | Shan Ha Road |
| W | Castle Peak Road – Yuen Long/ Ping Shan Shan Ha Road, Shui Pin Wai Road Town Park Road North |
| NW | Ma Wang Road, Shui Pin Wai Road |

1. COVENT GARDEN
2. GREENERY PLACE
3. PARK ROYALE
4. PARKSIDE VILLA
5. SCENIC GARDENS
6. SHUI PIN WAI ESTATE
7. SPRINGDALE VILLAS
8. TSE KING HOUSE STAGE 2
9. FU LOY GARDEN
10. VILLA ART DECO

District : Yuen Long

Provisional District Council Constituency Areas

| Code | Proposed Name | Boundary Description | Major Estates/Areas | Estimated Population | +/- % of Population Quota (17,275) |
|-------------|------------------------|-----------------------------|----------------------------|-----------------------------|---|
| M03 | <i>Nam Ping</i> | | | 15,193 | -12.05 |

| | |
|-----------|-----------------------------|
| N | |
| NE | |
| E | Nullah |
| SE | Long Yip Street, Nullah |
| S | Ma Wang Road |
| SW | Fung Chi Road, Ma Wang Road |
| W | Long Ping Road |
| NW | Long Ping Road |

1. LONG PING ESTATE (PART) :
- Cheuk Ping House
 - Fung Ping House
 - Hay Ping House
 - Hor Ping House
 - Wah Ping House
 - Yuet Ping House

M04 ***Pek Long***

13,846

-19.85

| | |
|-----------|-------------------------------|
| N | Fuk Hi Street, Long Ping Road |
| NE | Fuk Hi Street |
| E | Nullah |
| SE | Nullah |
| S | |
| SW | Long Ping Road |
| W | Long Ping Road |
| NW | Long Ping Road |

1. LONG PING ESTATE (PART) :
- Chu Ping House
 - Kam Ping House
 - Kang Ping House
 - Ngan Ping House
 - Po Ping House
 - Sau Ping House
 - Shek Ping House
 - Yin Ping House
 - Yuk Ping House

District : Yuen Long

Provisional District Council Constituency Areas

| Code | Proposed Name | Boundary Description | Major Estates/Areas | Estimated Population | +/- % of Population Quota (17,275) |
|-------------|--------------------------------|-----------------------------|----------------------------|-----------------------------|---|
| M05 | <i>Yuen Long Centre</i> | | | 21,474 | +24.31 |

| | |
|-----------|---|
| N | Shan Pui Road, Tak Yip Street |
| NE | Shan Pui Road, Yuen Long Kau Hui Road |
| E | Long Yat Road, Po Yip Street Sai Kai Road, Yuen Long On Lok Road |
| SE | Castle Peak Road - Yuen Long Fung Cheung Road |
| S | Fau Tsoi Street, Fung Cheung Road Hop Choi Street, Hop Yick Road Yau San Street |
| SW | Castle Peak Road - Yuen Long Sau Fu Street, Tung Lok Street |
| W | Sau Fu Street, Tai Kiu Road Yuen Long On Lok Road Yuen Long On Ning Road |
| NW | Wang Lok Street |

1. SUN YUEN LONG CENTRE
2. THE PARCVILLE
3. FUNG TING COURT
4. KUI FAT BUILDING
5. HO SHUN FUK BUILDING

District : Yuen Long

Provisional District Council Constituency Areas

| Code | Proposed Name | Boundary Description | Major Estates/Areas | Estimated Population | +/- % of Population Quota (17,275) |
|-------------|---------------------------|-----------------------------|----------------------------|-----------------------------|---|
| M06 | <i>Fung Cheung</i> | | | 19,530 | +13.05 |

| | |
|-----------|---|
| N | Castle Peak Road - Yuen Long |
| NE | Castle Peak Road - Yuen Long Pok Oi Interchange, Yuen Long Highway |
| E | Yuen Long Highway |
| SE | Yau Tin East Road, Yuen Long Highway |
| S | Fung Cheung Road, Yau Tin East Road Yau Tin West Road |
| SW | Ma Tong Road, Tai Tong Road |
| W | Fung Cheung Road, Hop Yick Road Tai Tong Road |
| NW | Castle Peak Road - Yuen Long Fung Cheung Road |

1. HOP YICK CENTRE
2. GREENFIELDS
3. HO SHUN KING BUILDING
4. HO SHUN LEE BUILDING
5. HO SHUN YEE BUILDING
6. KAM LUNG MANSION
7. GRAND DEL SOL
8. VILLA PREMIERE
9. YOHO TOWN

District : Yuen Long

Provisional District Council Constituency Areas

| Code | Proposed Name | Boundary Description | Major Estates/Areas | Estimated Population | +/- % of Population Quota (17,275) |
|-------------|------------------------------------|-----------------------------|----------------------------|-----------------------------|---|
| M07 | <i>Shap Pat Heung North</i> | | | 25,801 | +49.35 |

| | |
|-----------|--|
| N | Kam Tin River |
| NE | Castle Peak Road - Tam Mi |
| E | Castle Peak Road - Tam Mi Castle Peak Road - Tuen Long, Ho Hok Shan |
| SE | |
| S | Tai Shu Ha Road East |
| SW | Kiu Hing Road, Ma Tong Road Tai Shu Ha Road East, Yuen Long Highway |
| W | Castle Peak Road - Yuen Long Fung Cheung Road, Long Yat Road Long Yip Street, Ma Tong Road Po Yip Street, Pok Oi Interchange Sai Kai Road, Shan Pui Road Yau Tin West Road, Yuen Long Highway Yuen Long Kau Hui Road |
| NW | Tak Yip Street, Wang Lok Street |

1. CHUK SAN TSUEN
2. CHUN WAH VILLAS PHASE 3
3. FRASER VILLAGE
4. HA YAU TIN TSUEN
5. HARMONIC VILLA
6. SERENO VERDE
7. SHEK TONG TSUEN
8. SHEUNG YAU TIN TSUEN
9. SMALL TRADERS NEW VILLAGE
10. TAI KEI LENG TSUEN
11. TONG TAU PO TSUEN

District : Yuen Long

Provisional District Council Constituency Areas

| Code | Proposed Name | Boundary Description | Major Estates/Areas | Estimated Population | +/- % of Population Quota (17,275) |
|-------------|------------------------------------|-----------------------------|----------------------------|-----------------------------|---|
| M08 | <i>Shap Pat Heung South</i> | | | 21,257 | +23.05 |

| | |
|-----------|--|
| N | Kung Um Road, Ma Tin Road Tai Shu Ha Road East Tai Shu Ha Road West, Yuen Long Highway |
| NE | Tai Shu Ha Road East |
| E | |
| SE | District Boundary |
| S | District Boundary |
| SW | District Boundary |
| W | District Boundary |
| NW | Ma Tin Road |

1. CHUN FAI GARDEN
2. CHUN WAH POND VIEW VILLA
3. CHUN WAH VILLAS PHASE II
4. DENON GARDEN
5. GOLDEN VILLA
6. MA TIN TSUEN
7. ROUND PROFIT GARDEN
8. SHUNG CHING SAN TSUEN
9. SUN MEI GARDEN
10. YEUNG KA TSUEN

District : Yuen Long

Provisional District Council Constituency Areas

| Code | Proposed Name | Boundary Description | Major Estates/Areas | Estimated Population | +/- % of Population Quota (17,275) |
|-------------|-------------------------------|-----------------------------|----------------------------|-----------------------------|---|
| M09 | <i>Ping Shan South</i> | | | 17,886 | +3.54 |

| | | |
|-----------|---|--|
| N | Castle Peak Road - Ping Shan Ping Tong Street East Tong Yan San Tsuen Road | 1. ARNOLD GARDENS 2. ASTER COURT 3. BEAUTY COURT 4. CHUN HING SAN TSUEN |
| NE | Castle Peak Road - Ping Shan Fung Chi Road, Long Ping Road Ma Wang Road, Shui Pin Wai Road Wang Tat Road | 5. THE ELDORADO 6. JASPER COURT 7. LAM HAU TSUEN 8. LONG BIN INTERIM HOUSING 9. SHUI PIN WAI |
| E | Shan Ha Road, Town Park Road North | 10. TAN KWAI GARDEN 11. TONG YAN SAN TSUEN |
| SE | | 12. TRAFALGAR GARDENS |
| S | District Boundary | |
| SW | District Boundary | |
| W | Wo Ping San Tsuen Lane, District Boundary | |
| NW | Castle Peak Road - Ping Shan Hung Chi Road | |

District : Yuen Long

Provisional District Council Constituency Areas

| Code | Proposed Name | Boundary Description | Major Estates/Areas | Estimated Population | +/- % of Population Quota (17,275) |
|-------------|-------------------------------|-----------------------------|----------------------------|-----------------------------|---|
| M10 | <i>Ping Shan North</i> | | | 20,410 | +18.15 |

| | |
|-----------|--|
| N | District Boundary |
| NE | District Boundary |
| E | Shan Pui River |
| SE | Fuk Hi Street, Long Ping Road Wang Lok Street |
| S | Castle Peak Road - Ping Shan Ma Wang Road, Ping Tong Street East Tong Yan San Tsuen Road |
| SW | Hung Chi Road, Ping Ha Road, Shek Po Road |
| W | Lau Fau Shan Road, Nullah, Ping Ha Road Tin Fuk Road, Tin Tsz Road, Tin Ying Road |
| NW | District Boundary |

1. CHUN YICK GARDEN PHASE 2
2. HA MEI SAN TSUEN
3. LAU FAU SHAN
4. SAN HING TSUEN
5. SHA KONG WAI
6. SHEK PO TSUEN
7. SHEUNG CHEUNG WAI
8. SHING UK TSUEN

District : Yuen Long

Provisional District Council Constituency Areas

| Code | Proposed Name | Boundary Description | Major Estates/Areas | Estimated Population | +/- % of Population Quota (17,275) |
|------|-----------------|----------------------|---------------------|----------------------|------------------------------------|
| M11 | <i>Ha Tsuen</i> | | | 15,510 | -10.22 |

| | |
|-----------|--|
| N | District Boundary |
| NE | Lau Fau Shan Road |
| E | Ping Ha Road, Shau Chau Lei Road |
| SE | Castle Peak Road - Hung Shui Kiu Shek Po Road, Tin Ha Road District Boundary |
| S | District Boundary |
| SW | District Boundary |
| W | District Boundary |
| NW | District Boundary |

1. CASA DE ORO
2. FU YEE GARDEN
3. GALORE GARDEN
4. HA TSUEN SHI
5. KAU LEE UK TSUEN
6. PAK NAI
7. PARKVIEW GARDEN
8. SAN LEE UK TSUEN
9. SAN WAI
10. SHA CHAU LEI

M12 *Tin Shing*

20,473

+18.51

| | |
|-----------|----------------------------|
| N | Tin Ho Road |
| NE | Tin Ho Road, Tin Yiu Road |
| E | Tin Yiu Road |
| SE | Ping Ha Road, Tin Yiu Road |
| S | Ping Ha Road |
| SW | Nullah, Ping Ha Road |
| W | Nullah |
| NW | Nullah |

1. TIN SHING COURT

District : Yuen Long

Provisional District Council Constituency Areas

| Code | Proposed Name | Boundary Description | Major Estates/Areas | Estimated Population | +/- % of Population Quota (17,275) |
|-------------|-----------------------|-----------------------------|----------------------------|-----------------------------|---|
| M13 | <i>Shui Oi</i> | | | 19,747 | +14.31 |

| | |
|-----------|---------------|
| N | |
| NE | Tin Shui Road |
| E | Tin Shui Road |
| SE | Tin Shui Road |
| S | |
| SW | Tin Ying Road |
| W | Tin Ying Road |
| NW | Tin Ying Road |

1. TIN OI COURT
2. TIN SHUI (I) ESTATE (PART) :
Shui Choi House
Shui Sum House
3. TIN SHUI (II) ESTATE :
Shui Fai House
Shui Fung House
Shui Lam House
Shui Moon House
Shui Yip House

M14 ***Shui Wah***

18,784

+8.74

| | |
|-----------|---------------|
| N | |
| NE | Tin Shui Road |
| E | Tin Shui Road |
| SE | Tin Shui Road |
| S | |
| SW | Tin Ying Road |
| W | Tin Ying Road |
| NW | Tin Ying Road |

1. TIN SHUI (I) ESTATE (PART) :
Shui Chuen House
Shui Kwok House
Shui Lung House
Shui Sing House
Shui Yee House
2. TIN WAH ESTATE (PART) :
Wah Sui House
Wah Yau House
Wah Yuet House

District : Yuen Long

Provisional District Council Constituency Areas

| Code | Proposed Name | Boundary Description | Major Estates/Areas | Estimated Population | +/- % of Population Quota (17,275) |
|-------------|-------------------------|-----------------------------|----------------------------|-----------------------------|---|
| M15 | <i>Chung Wah</i> | | | 20,112 | +16.42 |

| | |
|-----------|-------------------------------|
| N | Tin Wah Road |
| NE | Tin Shing Road, Tin Wah Road |
| E | Tin Shing Road, Tin Wing Road |
| SE | Tin Wing Road |
| S | Tin Shui Road, Tin Wing Road |
| SW | Tin Shui Road |
| W | Tin Ying Road |
| NW | Tin Wah Road, Tin Ying Road |

1. TIN CHUNG COURT
2. TIN WAH ESTATE (PART) :
 Wah Choi House
 Wah Long House
 Wah Yat House

M16 ***Yuet Yan***

20,996

+21.54

| | |
|-----------|-----------------------------|
| N | Tin Shui Road |
| NE | Tin Kwai Road |
| E | Tin Kwai Road |
| SE | Tin Kwai Road, Tin Wah Road |
| S | Tin Wah Road |
| SW | Nullah, Tin Wah Road |
| W | Nullah |
| NW | Nullah |

1. TIN YAN ESTATE (PART) :
 Yan Chi House
 Yan Lok House
 Yan Sui House
 Yan Ying House
 Yan Yi House
2. TIN YUET ESTATE

District : Yuen Long

Provisional District Council Constituency Areas

| Code | Proposed Name | Boundary Description | Major Estates/Areas | Estimated Population | +/- % of Population Quota (17,275) |
|-------------|----------------------|-----------------------------|----------------------------|-----------------------------|---|
| M17 | <i>Fu Yan</i> | | | 20,753 | +20.13 |

| | |
|-----------|-----------------------------|
| N | Tin Sau Road |
| NE | Tin Kwai Road, Tin Sau Road |
| E | Tin Kwai Road |
| SE | |
| S | Tin Shui Road |
| SW | Nullah |
| W | Nullah |
| NW | Nullah |

1. TIN FU COURT
2. TIN YAN ESTATE (PART) :
 Yan Fuk House
 Yan Chak House
 Yan Chui House
3. TIN YAT ESTATE (PART) :
 Yat Long House
 Yat Chi House
 Yat Wan House
 Yat Yeung House

M18 ***Yat Chak***

20,616 +19.34

| | |
|-----------|----------------------|
| N | |
| NE | |
| E | |
| SE | Tin Sau Road |
| S | Tin Sau Road |
| SW | Nullah, Tin Sau Road |
| W | Nullah |
| NW | Nullah |

1. TIN CHAK ESTATE
2. TIN YAT ESTATE (PART) :
 Yat Tam House
 Yat To House
 Yat Kong House
 Yat Hoi House
 Yat Wu House

District : Yuen Long

Provisional District Council Constituency Areas

| Code | Proposed Name | Boundary Description | Major Estates/Areas | Estimated Population | +/- % of Population Quota (17,275) |
|-------------|------------------------|-----------------------------|----------------------------|-----------------------------|---|
| M19 | <i>Tin Heng</i> | | | 23,987 | +38.85 |

| | |
|-----------|---------------|
| N | Nullah |
| NE | Nullah |
| E | Tin Shui Road |
| SE | Tin Shui Road |
| S | Tin Shui Road |
| SW | Nullah |
| W | Nullah |
| NW | Nullah |

1. TIN HENG ESTATE

M20 ***Wang King***

18,754

+8.56

| | |
|-----------|-----------------------------|
| N | Nullah |
| NE | |
| E | |
| SE | Tin Tsz Road, Tin Wah Road |
| S | Tin Kwai Road, Tin Wah Road |
| SW | Tin Sau Road |
| W | Tin Shui Road |
| NW | Tin Shui Road |

1. GRANDEUR TERRACE
2. VIANNI COVE

District : Yuen Long

Provisional District Council Constituency Areas

| Code | Proposed Name | Boundary Description | Major Estates/Areas | Estimated Population | +/- % of Population Quota (17,275) |
|------|------------------------|----------------------|---------------------|----------------------|------------------------------------|
| M21 | <i>Kingswood North</i> | | | 21,418 | +23.98 |

| | |
|-----------|---------------------------------|
| N | Tin Wah Road |
| NE | Tin Tsz Road, Tin Wah Road |
| E | Tin Tsz Road |
| SE | Tin Cheung Road, Tin Tsz Road |
| S | Tin Cheung Road, Tin Shing Road |
| SW | Tin Shing Road |
| W | Tin Yan Road |
| NW | Tin Wah Road, Tin Shing Road |

- KINGSWOOD VILLAS (PART) :
KENSWOOD COURT
LYNWOOD COURT
MAYWOOD COURT

M22 *Kingswood South*

21,398 +23.87

| | |
|-----------|--|
| N | Tin Shing Road, Tin Wing Road Tin Yan Road |
| NE | Tin Cheung Road, Tin Shing Road Tin Tsz Road |
| E | Tin Tsz Road |
| SE | Tin Shing Road |
| S | Tin Ho Road, Tin Shing Road, Tin Wu Road Tin Yiu Road |
| SW | Tin Ho Road, Tin Ying Road |
| W | Tin Shui Road |
| NW | Tin Shui Road, Tin Wing Road |

- KINGSWOOD VILLAS (PART) :
CHESTWOOD COURT
LOCWOOD COURT
SHERWOOD COURT
- TIN LAI COURT

District : Yuen Long

Provisional District Council Constituency Areas

| Code | Proposed Name | Boundary Description | Major Estates/Areas | Estimated Population | +/- % of Population Quota (17,275) |
|-------------|-----------------------|-----------------------------|----------------------------|-----------------------------|---|
| M23 | <i>Tin Yiu</i> | | | 21,515 | +24.54 |

| | |
|-----------|----------------------------|
| N | Tin Wu Road |
| NE | |
| E | |
| SE | Tin Fuk Road |
| S | Tin Fuk Road |
| SW | Tin Fuk Road, Tin Yiu Road |
| W | Tin Yiu Road |
| NW | Tin Wu Road, Tin Yiu Road |

1. TIN YIU (I) ESTATE :
 Yiu Foo House
 Yiu Hing House
 Yiu Hong House
 Yiu Man House
 Yiu Shing House
 Yiu Yat House
2. TIN YIU (II) ESTATE (PART) :
 Yiu Cheong House
 Yiu Lung House
 Yiu Tai House

M24 ***Tsz Yau***

22,457 +30.00

| | |
|-----------|-----------------------------|
| N | Tin Shing Road, Tin Wu Road |
| NE | |
| E | Tin Tsz Road |
| SE | Tin Fuk Road, Tin Tsz Road |
| S | Tin Fuk Road |
| SW | Tin Fuk Road |
| W | |
| NW | Tin Wu Road |

1. TIN TSZ ESTATE
2. TIN YAU COURT
3. TIN YIU (II) ESTATE (PART) :
 Yiu Chak House
 Yiu Fung House
 Yiu Wah House

District : Yuen Long

Provisional District Council Constituency Areas

| Code | Proposed Name | Boundary Description | Major Estates/Areas | Estimated Population | +/- % of Population Quota (17,275) |
|-------------|-----------------------------|-----------------------------|----------------------------|-----------------------------|---|
| M25 | <i>Fairview Park</i> | | | 15,240 | -11.78 |

| | |
|-----------|--|
| N | District Boundary |
| NE | Sham Chun River |
| E | |
| SE | Fairview Park Boulevard, San Tin Highway |
| S | |
| SW | Shan Pui River |
| W | |
| NW | District Boundary |

1. FAIRVIEW PARK
2. MAN YUEN CHUEN
3. ROYAL CAMELLIA
4. VILLA CAMELLIA

M26 ***San Tin***

19,206

+11.18

| | |
|-----------|--|
| N | Sham Chun River |
| NE | District Boundary |
| E | Castle Peak Road - Chau Tau District Boundary |
| SE | District Boundary |
| S | Castle Peak Road - Tam Mi |
| SW | Castle Peak Road - Tam Mi, Shan Pui River |
| W | Fairview Park Boulevard, San Tin Highway |
| NW | Sham Chun River |

1. CASA PARADIZO
2. MAPLE GARDENS
3. PALM SPRINGS
4. ROLLING HILLS
5. ROYAL PALMS
6. SCENIC HEIGHTS

District : Yuen Long

Provisional District Council Constituency Areas

| Code | Proposed Name | Boundary Description | Major Estates/Areas | Estimated Population | +/- % of Population Quota (17,275) |
|------|----------------|----------------------|---------------------|----------------------|------------------------------------|
| M27 | <i>Kam Tin</i> | | | 11,241 | -34.93 |

| | |
|----|---|
| N | Castle Peak Road - Tam Mi |
| NE | |
| E | |
| SE | Kam Po Road, Kam Sheung Road |
| S | |
| SW | |
| W | Castle Peak Road - Tam Mi Castle Peak Road - Yuen Long |
| NW | Castle Peak Road - Tam Mi |

1. NOBLE PARK
2. SUPER KING COURT
3. YUK YAT GARDEN STAGE II
4. YUK YAT GARDEN STAGE III

M28 *Pat Heung North*

10,378 -39.92

| | |
|----|---------------------------------------|
| N | District Boundary |
| NE | District Boundary |
| E | District Boundary |
| SE | District Boundary |
| S | Kam Tin Road, Shek Kong Airfield Road |
| SW | Shek Kong Airfield Road |
| W | Kong Tai Road |
| NW | |

1. TSAT SING KONG
2. CHEUNG KONG TSUEN
3. LEUNG UK TSUEN
4. SHEK KONG SAN TSUEN
5. TAI KONG PO
6. WANG TOI SHAN

District : Yuen Long

Provisional District Council Constituency Areas

| Code | Proposed Name | Boundary Description | Major Estates/Areas | Estimated Population | +/- % of Population Quota (17,275) |
|-------------|-------------------------------|-----------------------------|----------------------------|-----------------------------|---|
| M29 | <i>Pat Heung South</i> | | | 15,742 | -8.87 |

| | |
|-----------|--|
| N | Kam Tin Road, Shek Kong Airfield Road |
| NE | Kam Tin Road, District Boundary |
| E | District Boundary |
| SE | District Boundary |
| S | District Boundary |
| SW | District Boundary |
| W | District Boundary |
| NW | Kam Po Road, Kam Sheung Road Kam Tin Road |

1. FULL ART GARDEN
2. JAZZ GARDEN PHASE I
3. JAZZ GARDEN PHASE II
4. KAM SHEUNG VILLA
5. KAM TSIN WAI
6. NG KA TSUEN
7. SHEK WU TONG
8. SHEUNG TSUEN
9. SHUI LAU TIN
10. WONG CHUK YUEN

District : North

Provisional District Council Constituency Areas

| Code | Proposed Name | Boundary Description | Major Estates/Areas | Estimated Population | +/- % of Population Quota (17,275) |
|-------------|----------------------|-----------------------------|----------------------------|-----------------------------|---|
| N01 | <i>Luen Wo Hui</i> | | | 21,229 | +22.89 |

| | |
|-----------|---|
| N | Ma Sik Road |
| NE | Wo Mun Street, Wo Tai Street |
| E | Sha Tau Kok Road - Lung Yeuk Tau Wo Mun Street |
| SE | Sha Tau Kok Road - Lung Yeuk Tau |
| S | Fan Leng Lau Road Sha Tau Kok Road - Lung Yeuk Tau |
| SW | Jockey Club Road |
| W | Jockey Club Road, Ma Sik Road |
| NW | Ma Sik Road |

1. FAN GARDEN GOVERNMENT POLICE MARRIED QUARTERS
2. FANLING GARDEN
3. GRAND REGENTVILLE
4. GRAND TOWER
5. LING SHAN TSUEN
6. REGENTVILLE
7. UNION PLAZA
8. WING FAI CENTRE
9. WING FOK CENTRE

District : North

Provisional District Council Constituency Areas

| Code | Proposed Name | Boundary Description | Major Estates/Areas | Estimated Population | +/- % of Population Quota (17,275) |
|-------------|----------------------------|-----------------------------|----------------------------|-----------------------------|---|
| N02 | <i>Fanling Town</i> | | | 21,484 | +24.36 |

| | |
|-----------|--|
| N | Fan Leng Lau Road, Jockey Club Road Sha Tau Kok Road - Lung Yeuk Tau |
| NE | On Kui Street |
| E | Jockey Club Road, Nullah |
| SE | Jockey Club Road, Pak Wo Road Yat Ming Road |
| S | Fanling Highway, Fanling Station Road Jockey Club Road, San Wan Road Sha Tau Kok Road - Lung Yeuk Tau Yat Ming Road |
| SW | Fanling Highway |
| W | East Rail, Fanling Highway So Kwun Po Road |
| NW | Chi Cheong Road |

1. AVON PARK
2. DAWNING VIEWS
3. FAN LENG LAU
4. FANLING CENTRE
5. FANLING WAI
6. ON LOK TSUEN
7. SO KWUN PO
8. SUI PAK VILLA
9. SWALLOW GARDEN

District : North

Provisional District Council Constituency Areas

| Code | Proposed Name | Boundary Description | Major Estates/Areas | Estimated Population | +/- % of Population Quota (17,275) |
|------|-------------------|----------------------|---------------------|----------------------|------------------------------------|
| N03 | <i>Cheung Wah</i> | | | 19,633 | +13.65 |

| | |
|----|--|
| N | Jockey Club Road Sha Tau Kok Road - Lung Yeuk Tau |
| NE | Jockey Club Road |
| E | Jockey Club Road, San Wan Road |
| SE | San Wan Road |
| S | Fanling Station Road, San Wan Road |
| SW | Fanling Highway |
| W | Fanling Highway Sha Tau Kok Road - Lung Yeuk Tau |
| NW | Sha Tau Kok Road - Lung Yeuk Tau |

1. CHEUNG WAH ESTATE
2. FANLING TOWN CENTER

N04 *Wah Do*

19,339 +11.95

| | |
|----|---|
| N | Fanling Highway |
| NE | Fanling Highway, Yat Ming Road |
| E | Yat Ming Road |
| SE | Yat Ming Road |
| S | Lui Ming Road, Wah Ming Road |
| SW | Lui Ming Road |
| W | Lui Ming Road, Pak Wo Road Wai Ming Street |
| NW | Pak Wo Road |

1. FLORA PLAZA
2. KING SHING COURT
3. WAH SUM ESTATE

District : North

Provisional District Council Constituency Areas

| Code | Proposed Name | Boundary Description | Major Estates/Areas | Estimated Population | +/- % of Population Quota (17,275) |
|-------------|------------------------|-----------------------------|----------------------------|-----------------------------|---|
| N05 | <i>Wah Ming</i> | | | 19,161 | +10.92 |

| | |
|-----------|--------------------------------|
| N | Lui Ming Road, Wai Ming Street |
| NE | Lui Ming Road |
| E | Lui Ming Road, Wah Ming Road |
| SE | Wah Ming Road |
| S | Wah Ming Road |
| SW | Wah Ming Road |
| W | Wah Ming Road |
| NW | Wai Ming Street |

1. WAH MING ESTATE

N06 ***Yan Shing***

20,528

+18.83

| | |
|-----------|---|
| N | Pak Wo Road |
| NE | Pak Wo Road, Wah Ming Road Wai Ming Street |
| E | Ming Yin Road, Tai Wo Service Road East Tai Wo Service Road West, Wah Ming Road Wo Ka Lau Road, District Boundary |
| SE | District Boundary |
| S | District Boundary |
| SW | District Boundary |
| W | |
| NW | |

1. CHEONG SHING COURT
2. YAN SHING COURT
3. YUNG SHING COURT

District : North

Provisional District Council Constituency Areas

| Code | Proposed Name | Boundary Description | Major Estates/Areas | Estimated Population | +/- % of Population Quota (17,275) |
|------|---------------|----------------------|---------------------|----------------------|------------------------------------|
| N07 | <i>Ka Fuk</i> | | | 19,962 | +15.55 |

| | |
|----|-----------------|
| N | Fanling Highway |
| NE | Fanling Highway |
| E | Fanling Highway |
| SE | Pak Wo Road |
| S | Pak Wo Road |
| SW | Pak Wo Road |
| W | Pak Wo Road |
| NW | So Kwun Po Road |

1. CHEERFUL PARK
2. GREENPARK VILLA
3. KA FUK ESTATE
4. KA SHING COURT
5. PARKFORD GARDEN
6. ROYAL KNOLL
7. VIENNA GARDEN

N08 *Sheung Shui Rural*

21,382

+23.77

| | |
|----|---|
| N | District Boundary |
| NE | Ng Tung River, East Rail |
| E | Choi Yuen Road, Fan Kam Road Pak Wo Road, Ping Kong Road, Po Kin Road Po Shek Wu Road, Wu Tip Shan Road |
| SE | |
| S | District Boundary |
| SW | District Boundary |
| W | District Boundary |
| NW | District Boundary |

1. BELAIR VILLA
2. CAMELLIA COURT
3. EUROPA GARDEN
4. HANG TAU
5. HO SHEUNG HEUNG
6. KAI LENG
7. KWU TUNG
8. MA TSO LUNG
9. TAI TAU LENG
10. TSUNG PAK LONG

District : North

Provisional District Council Constituency Areas

| Code | Proposed Name | Boundary Description | Major Estates/Areas | Estimated Population | +/- % of Population Quota (17,275) |
|-------------|----------------------|-----------------------------|----------------------------|-----------------------------|---|
| N09 | <i>Yu Tai</i> | | | 18,413 | +6.59 |

| | |
|-----------|---|
| N | Fanling Highway |
| NE | Fanling Highway |
| E | Pak Wo Road, So Kwun Po Road |
| SE | |
| S | |
| SW | Ping Kong Road |
| W | Fan Kam Road, Ping Kong Road, Po Kin Road |
| NW | Fan Kam Road |

1. NG UK TSUEN
2. POLICE RANK AND FILE MARRIED QUARTERS
3. SHEUNG SHUI DISCIPLINED SERVICE QUARTERS
4. ROYAL GREEN
5. TAI PING ESTATE
6. VENICE GARDEN

N10 ***Choi Yuen***

20,920

+21.10

| | |
|-----------|----------------------------------|
| N | Choi Yuen Road |
| NE | Choi Yuen Road |
| E | Pak Wo Road |
| SE | Pak Wo Road |
| S | Fanling Highway |
| SW | Po Shek Wu Road, Fanling Highway |
| W | Po Shek Wu Road |
| NW | Choi Yuen Road, Po Shek Wu Road |

1. CHOI PO COURT
2. CHOI YUEN ESTATE

District : North

Provisional District Council Constituency Areas

| Code | Proposed Name | Boundary Description | Major Estates/Areas | Estimated Population | +/- % of Population Quota (17,275) |
|------|--------------------|----------------------|---------------------|----------------------|------------------------------------|
| N11 | <i>Shek Wu Hui</i> | | | 20,274 | +17.36 |

| | |
|-----------|--|
| N | Jockey Club Road, Po Shek Wu Road Po Wan Road |
| NE | Jockey Club Road |
| E | Chi Cheong Road, Jockey Club Road |
| SE | East Rail, Fanling Highway So Kwun Po Road, Chi Cheong Road |
| S | Choi Yuen Road, Fanling Highway Pak Wo Road |
| SW | Choi Yuen Road |
| W | Choi Yuen Road, Shek Sheung River |
| NW | East Rail, San Po Street, Po Wan Road |

1. LUNG FUNG GARDEN
2. METROPOLIS PLAZA
3. ROYAL JUBILEE
4. SHEK WU HUI
5. SHEUNG SHUI CENTRE
6. SHEUNG SHUI TOWN CENTRE
7. SUNNINGDALE GARDEN
8. YUK PO COURT

N12 *Tin Ping West*

13,155 -23.85

| | |
|-----------|-----------------------------------|
| N | Lung Sum Avenue, Tin Ping Road |
| NE | Tin Ping Road |
| E | Tin Ping Road |
| SE | Tin Ping Roads |
| S | Jockey Club Road |
| SW | Jockey Club Road |
| W | Jockey Club Road, Lung Sum Avenue |
| NW | Lung Sum Avenue |

1. TIN PING ESTATE (PART) :
Tin Cheung House
Tin Hor House
Tin Ming House
Tin Yee House

District : North

Provisional District Council Constituency Areas

| Code | Proposed Name | Boundary Description | Major Estates/Areas | Estimated Population | +/- % of Population Quota (17,275) |
|------|------------------|----------------------|---------------------|----------------------|------------------------------------|
| N13 | <i>Fung Tsui</i> | | | 16,122 | -6.67 |

| | |
|----|--|
| N | |
| NE | |
| E | |
| SE | Lung Sum Avenue, Tin Ping Road |
| S | Jockey Club Road, Lung Sum Avenue Po Shek Wu Road, Po Wan Road San Po Street |
| SW | East Rail, Po Wan Road, San Po Street |
| W | East Rail |
| NW | |

1. PO SHEUNG TSUEN
2. SACRED HILL (TIN PING SHAN)
3. SHEUNG SHUI WA SHAN
4. TSUI LAI GARDEN
5. WA SHAN

N14 *Sha Ta*

15,044

-12.91

| | |
|----|------------------------------|
| N | District Boundary |
| NE | District Boundary |
| E | District Boundary |
| SE | District Boundary |
| S | District Boundary |
| SW | Sha Tau Kok Road - Ma Mei Ha |
| W | East Rail, District Boundary |
| NW | District Boundary |

District : North

Provisional District Council Constituency Areas

| Code | Proposed Name | Boundary Description | Major Estates/Areas | Estimated Population | +/- % of Population Quota (17,275) |
|------|----------------------|----------------------|---------------------|----------------------|------------------------------------|
| N15 | <i>Tin Ping East</i> | | | 15,792 | -8.58 |

| | |
|-----------|-------------------------------|
| N | Ng Tung River, Nullah |
| NE | Ng Tung River |
| E | Ma Sik Road |
| SE | Ma Sik Road |
| S | Jockey Club Road, Ma Sik Road |
| SW | Tin Ping Road |
| W | Tin Ping Road |
| NW | |

1. GOOD VIEW NEW VILLAGE
2. NOBLE HILL
3. ON SHING COURT
4. SHEK WU SAN TSUEN
5. TIN PING ESTATE (PART) :
Tin Hee House
Tin Long House
Tin Mei House
6. WOODLAND CREST

N16 *Queen's Hill*

20,821

+20.53

| | |
|-----------|---|
| N | |
| NE | Sha Tau Kok Road - Ma Mei Ha |
| E | |
| SE | District Boundary |
| S | District Boundary |
| SW | Jockey Club Road, Ming Yin Road Pak Wo Road, Tai Wo Service Road East Wah Ming Road, Wo Ka Lau Road |
| W | Ma Sik Road, Nullah, On Kui Street Sha Tau Kok Road - Lung Yeuk Tau Wo Mun Street, Wo Tai Street |
| NW | |

1. BELAIR MONTE
2. KWAN TEI
3. LAU SHUI HEUNG
4. LUNG YEUK TAU
5. MA SHI PO
6. QUEEN'S HILL
7. TONG HANG
8. WANG SHAN KEUK SAN TSUEN
9. WO HOP SHEK VILLAGE
10. WU NGA LOK YEUNG

District : North

Provisional District Council Constituency Areas

| Code | Proposed Name | Boundary Description | Major Estates/Areas | Estimated Population | +/- % of Population Quota (17,275) |
|-------------|----------------------|-----------------------------|----------------------------|---------------------------------|---|
|-------------|----------------------|-----------------------------|----------------------------|---------------------------------|---|

District : Tai Po

Provisional District Council Constituency Areas

| Code | Proposed Name | Boundary Description | Major Estates/Areas | Estimated Population | +/- % of Population Quota (17,275) |
|------------|--------------------------|----------------------|---------------------|----------------------|------------------------------------|
| P01 | <i>Tai Po Hui</i> | | | 16,171 | -6.39 |

| | |
|-----------|--|
| N | Plover Cove Road, Po Heung Bridge Po Heung Street |
| NE | Plover Cove Road |
| E | Nam Wan Road, Nullah |
| SE | East Rail, Nam Wan Road |
| S | East Rail |
| SW | East Rail |
| W | East Rail |
| NW | East Rail, Lam Tsuen River |

P02 ***Tai Po Central***

14,346 -16.96

| | |
|-----------|-------------------------------|
| N | On Po Road |
| NE | Nam Wan Road, On Po Road |
| E | Nam Wan Road |
| SE | Lam Tsuen River, Nam Wan Road |
| S | Lam Tsuen River |
| SW | Lam Tsuen River, Po Wu Lane |
| W | On Chee Road |
| NW | |

1. TAI PO CENTRE
2. TAI PO PLAZA

District : Tai Po

Provisional District Council Constituency Areas

| Code | Proposed Name | Boundary Description | Major Estates/Areas | Estimated Population | +/- % of Population Quota (17,275) |
|-------------|--------------------------|-----------------------------|----------------------------|-----------------------------|---|
| P03 | <i>Chung Ting</i> | | | 16,073 | -6.96 |

| | |
|-----------|--------------------------------|
| N | Chung Nga Road, Ting Lai Road |
| NE | Chung Nga Road |
| E | On Cheung Road, Ting Kok Road |
| SE | Lam Tsuen River |
| S | Lam Tsuen River |
| SW | Lam Tsuen River, Ting Kok Road |
| W | Ting Kok Road |
| NW | Ting Kok Road, Ting Lai Road |

1. CHUNG NGA COURT
2. EIGHTLAND GARDENS
3. FORTUNE PLAZA
4. FU HENG ESTATE (PART) :
Heng Tai House
5. JADE PLAZA
6. TING NGA COURT
7. TREASURE GARDEN

P04 ***Tai Yuen***

16,360

-5.30

| | |
|-----------|-----------------------------|
| N | Ting Kok Road |
| NE | Nam Wan Road, Ting Kok Road |
| E | Nam Wan Road |
| SE | On Po Road, Nam Wan Road |
| S | On Po Road, On Tai Road |
| SW | On Cheung Road |
| W | Ting Kok Road |
| NW | Ting Kok Road |

1. TAI YUEN ESTATE

District : Tai Po

Provisional District Council Constituency Areas

| Code | Proposed Name | Boundary Description | Major Estates/Areas | Estimated Population | +/- % of Population Quota (17,275) |
|-------------|-----------------------|-----------------------------|----------------------------|-----------------------------|---|
| P05 | <i>Fu Heng</i> | | | 18,621 | +7.79 |

| | |
|-----------|-------------------------------|
| N | Chuen On Road, Chung Nga Road |
| NE | |
| E | |
| SE | Ting Kok Road |
| S | Ting Kok Road |
| SW | Chung Nga Road, Ting Kok Road |
| W | Chung Nga Road |
| NW | Chung Nga Road |

1. FU HENG ESTATE (PART) :
- Heng Cheong House
 - Heng Lung House
 - Heng Shing House
 - Heng Tsui House
 - Heng Wing House
 - Heng Yiu House
 - Heng Yue House

P06 ***Yee Fu***

17,248

-0.16

| | |
|-----------|--------------------------------------|
| N | Ting Kok Road |
| NE | Ting Kok Road, Yuen Shin Road |
| E | Yuen Shin Road |
| SE | Yuen Shin Road |
| S | Tai Po Tai Wo Road |
| SW | On Po Lane |
| W | Nam Wan Road, On Po Lane, On Po Road |
| NW | Nam Wan Road, Ting Kok Road |

1. FU SHIN ESTATE (PART) :
- Shin King House
 - Shin Mei House
 - Shin Nga House
 - Shin Tsui House
2. YEE NGA COURT

District : Tai Po

Provisional District Council Constituency Areas

| Code | Proposed Name | Boundary Description | Major Estates/Areas | Estimated Population | +/- % of Population Quota (17,275) |
|------------|---------------------------|----------------------|---------------------|----------------------|------------------------------------|
| P07 | <i>Fu Ming Sun</i> | | | 17,514 | +1.38 |

| | |
|-----------|------------------------------------|
| N | On Po Lane, On Po Road |
| NE | |
| E | |
| SE | Tai Po Tai Wo Road, Yuen Shin Road |
| S | Lam Tsuen River |
| SW | Lam Tsuen River, Nam Wan Road |
| W | Nam Wan Road |
| NW | Nam Wan Road, On Po Road |

1. FU SHIN ESTATE (PART) :
Shin Kwan House
Shin Lun House
2. MING NGA COURT
3. SUN HING GARDEN

P08 ***Kwong Fuk & Plover Cove***

14,666

-15.10

| | |
|-----------|---|
| N | Lam Tsuen River |
| NE | Lam Tsuen River |
| E | Kwong Wang Street, Plover Cove Road Yuen Shin Road |
| SE | Kwong Wang Street Tai Po Road - Yuen Chau Tsai |
| S | Nullah, Plover Cove Road |
| SW | Plover Cove Road |
| W | Plover Cove Road, Po Heung Street |
| NW | Lam Tsuen River, Po Heung Bridge Po Heung Street |

1. KWONG FUK ESTATE (PART) :
Kwong Chi House
Kwong Ping House
Kwong Shung House
Kwong Wai House
Kwong Yau House
2. PLOVER COVE GARDEN

District : Tai Po

Provisional District Council Constituency Areas

| Code | Proposed Name | Boundary Description | Major Estates/Areas | Estimated Population | +/- % of Population Quota (17,275) |
|------------|------------------------|----------------------|---------------------|----------------------|------------------------------------|
| P09 | <i>Wang Fuk</i> | | | 14,062 | -18.60 |

| | |
|-----------|---|
| N | Lam Tsuen River |
| NE | |
| E | |
| SE | |
| S | |
| SW | Kwong Wang Street Tai Po Road - Yuen Chau Tsai |
| W | Kwong Wang Street |
| NW | Lam Tsuen River, Plover Cove Road |

1. KWONG FUK ESTATE (PART) :
Kwong Lai House
Kwong Yan House
Kwong Yee House
2. WANG FUK COURT

P10 ***Tai Po Kau***

13,582 -21.38

| | |
|-----------|--|
| N | Nam Wan Road Tai Po Road - Yuen Chau Tsai |
| NE | Tolo Harbour |
| E | Tolo Harbour |
| SE | District Boundary |
| S | District Boundary |
| SW | District Boundary |
| W | |
| NW | Ma Wo Road, Tat Wan Road, Tolo Highway |

1. CHATEAU ROYALE
2. CONSTELLATION COVE
3. DEERHILL BAY
4. GRAND PALISADES
5. SAVANNA GARDEN
6. SEAVIEW VILLAS
7. SHEUNG WUN YIU
8. THE PARAGON
9. THE PARAMOUNT
10. TO YUEN TUNG
11. VILLA CASTELL

District : Tai Po

Provisional District Council Constituency Areas

| Code | Proposed Name | Boundary Description | Major Estates/Areas | Estimated Population | +/- % of Population Quota (17,275) |
|-------------|----------------------------|-----------------------------|----------------------------|-----------------------------|---|
| P11 | <i>Wan Tau Tong</i> | | | 18,761 | +8.60 |

| | |
|-----------|----------------------------|
| N | Nam Wan Road, Tat Wan Road |
| NE | Nam Wan Road |
| E | Nam Wan Road, Nullah |
| SE | Nullah |
| S | Nullah |
| SW | Nullah, Tat Wan Road |
| W | Tat Wan Road |
| NW | Tat Wan Road |

1. KING NGA COURT
2. TAK NGA COURT
3. WAN TAU TONG ESTATE
4. YAT NGA COURT

P12 ***San Fu***

16,164

-6.43

| | |
|-----------|---|
| N | East Rail, Lam Tsuen River |
| NE | East Rail |
| E | Nam Wan Road, Nullah, Tat Wan Road |
| SE | Tat Wan Road |
| S | Ma Wo Road, Tolo Highway |
| SW | Tolo Highway |
| W | Tolo Highway |
| NW | Lam Tsuen River, Tai Po Tai Wo Road Tolo Highway |

1. CHUNG SHUN LANE
2. CLASSICAL GARDENS
3. DYNASTY VIEW
4. ELEGANCE GARDEN
5. GRAND DYNASTY VIEW
6. KAM SHAN
7. KAM SHEK NEW VILLAGE
8. MA WO
9. PAN CHUNG
10. PAN CHUNG SAN TSUEN
11. SHEK KWU LUNG
12. UPTOWN PLAZA

District : Tai Po

Provisional District Council Constituency Areas

| Code | Proposed Name | Boundary Description | Major Estates/Areas | Estimated Population | +/- % of Population Quota (17,275) |
|------------|--------------------------------|----------------------|---------------------|----------------------|------------------------------------|
| P13 | <i>Lam Tsuen Valley</i> | | | 18,243 | +5.60 |

| | |
|-----------|--|
| N | District Boundary |
| NE | East Rail, Fanling Highway Tai Po Road - Tai Wo |
| E | East Rail, Tai Po Tai Wo Road Tolo Highway |
| SE | |
| S | District Boundary |
| SW | District Boundary |
| W | District Boundary |
| NW | District Boundary |

1. LAM TSUEN VALLEY
2. MUI SHUE HANG
3. PARC VERSAILLES
4. TAI HANG
5. TAI HANG GARDEN
6. TAI PO GARDEN
7. TAI PO TAU SHUI WAI

P14 ***Po Nga***

16,780

-2.87

| | |
|-----------|--|
| N | East Rail, Tai Po Tai Wo Road, Po Nga Road |
| NE | East Rail |
| E | East Rail |
| SE | East Rail, Lam Tsuen River |
| S | Lam Tsuen River |
| SW | Lam Tsuen River, Tai Po Tai Wo Road |
| W | Tai Po Tai Wo Road |
| NW | Tai Po Tai Wo Road |

1. PO NGA COURT
2. TAI WO ESTATE (PART) :
Lai Wo House
On Wo House
Tsui Wo House

District : Tai Po

Provisional District Council Constituency Areas

| Code | Proposed Name | Boundary Description | Major Estates/Areas | Estimated Population | +/- % of Population Quota (17,275) |
|------------|----------------------|----------------------|---------------------|----------------------|------------------------------------|
| P15 | <i>Tai Wo</i> | | | 17,676 | +2.32 |

| | |
|-----------|-----------------------------------|
| N | Tai Po Tai Wo Road |
| NE | Tai Po Tai Wo Road |
| E | Tai Po Tai Wo Road, Ting Kok Road |
| SE | Lam Tsuen River |
| S | East Rail, Lam Tsuen River |
| SW | East Rail |
| W | East Rail |
| NW | East Rail, Tai Po Tai Wo Road |

1. TAI WO ESTATE (PART) :
- Fook Wo House
 - Hang Wo House
 - Hei Wo House
 - Kui Wo House
 - Oi Wo House
 - Sun Wo House

P16 ***Old Market & Serenity***

14,618

-15.38

| | |
|-----------|-----------------------------------|
| N | Tai Po Tau Road, Ting Tai Road |
| NE | Ting Kok Road, Ting Tai Road |
| E | Ting Kok Road |
| SE | Tai Po Tai Wo Road, Ting Kok Road |
| S | Tai Po Tai Wo Road |
| SW | East Rail, Tai Po Tai Wo Road |
| W | East Rail, Tai Po Tau Drive |
| NW | Tai Po Tau Drive, Tai Po Tau Road |

1. BEAUTIFUL GARDEN
2. EVERGREEN COURT
3. FULL SCENE GARDEN
4. FULLER GARDENS
5. GREENERY PLAZA
6. LA FONTAINE
7. SERENITY PARK
8. TAI WO CENTRE

District : Tai Po

Provisional District Council Constituency Areas

| Code | Proposed Name | Boundary Description | Major Estates/Areas | Estimated Population | +/- % of Population Quota (17,275) |
|-------------|-----------------------------|-----------------------------|----------------------------|-----------------------------|---|
| P17 | <i>Hong Lok Yuen</i> | | | 14,856 | -14.00 |

| | |
|-----------|--|
| N | District Boundary |
| NE | District Boundary |
| E | |
| SE | Ting Kok Road, Lo Fai Road, Tolo Harbour |
| S | Chuen On Road, Chung Nga Road Ting Kok Road, Ting Lai Road Ting Tai Road, Tolo Harbour Yuen Shin Road |
| SW | East Rail, Fanling Highway Tai Po Road - Tai Wo, Tai Po Tau Drive Tai Po Tau Road |
| W | Fanling Highway, Tai Po Road - Tai Wo |
| NW | Fanling Highway, District Boundary |

1. CAMEO COURT
2. FUNG YUEN
3. HA HANG
4. HONG LOK YUEN
5. KAU LUNG HANG
6. RIVIERA LODGE
7. SAN WAI TSAI
8. SERENITY VILLA
9. TAI WO
10. YUEN LENG

District : Tai Po

Provisional District Council Constituency Areas

| Code | Proposed Name | Boundary Description | Major Estates/Areas | Estimated Population | +/- % of Population Quota (17,275) | | | | | | | | | | | | | | | | |
|------------|--|--|---------------------|---|------------------------------------|-------------------|----------|------------------------------|-----------|-------------------------|----------|-------------------|-----------|-------------------|----------|--|-----------|-------------------------|---|--------|--------|
| P18 | <i>Shuen Wan</i> | <table border="1"> <tr><td>N</td><td>District Boundary</td></tr> <tr><td>NE</td><td>District Boundary</td></tr> <tr><td>E</td><td>North Channel (Tai Chek Mun)</td></tr> <tr><td>SE</td><td>Tolo Channel (Chek Mun)</td></tr> <tr><td>S</td><td>District Boundary</td></tr> <tr><td>SW</td><td>Tolo Harbour</td></tr> <tr><td>W</td><td>Lo Fai Road, Ting Kok Road</td></tr> <tr><td>NW</td><td>District Boundary</td></tr> </table> | N | District Boundary | NE | District Boundary | E | North Channel (Tai Chek Mun) | SE | Tolo Channel (Chek Mun) | S | District Boundary | SW | Tolo Harbour | W | Lo Fai Road, Ting Kok Road | NW | District Boundary | <ol style="list-style-type: none"> 1. CASA MARINA 2. FOREST HILL 3. FORTUNE GARDEN 4. GREEN COVE 5. RICHWOOD PARK 6. SPRINGDALE GARDEN 7. THE BEVERLY HILLS 8. TREASURE SPOT GARDEN II 9. TREASURESPT GARDEN 10. TYCOON PLACE | 17,434 | +0.92 |
| N | District Boundary | | | | | | | | | | | | | | | | | | | | |
| NE | District Boundary | | | | | | | | | | | | | | | | | | | | |
| E | North Channel (Tai Chek Mun) | | | | | | | | | | | | | | | | | | | | |
| SE | Tolo Channel (Chek Mun) | | | | | | | | | | | | | | | | | | | | |
| S | District Boundary | | | | | | | | | | | | | | | | | | | | |
| SW | Tolo Harbour | | | | | | | | | | | | | | | | | | | | |
| W | Lo Fai Road, Ting Kok Road | | | | | | | | | | | | | | | | | | | | |
| NW | District Boundary | | | | | | | | | | | | | | | | | | | | |
| P19 | <i>Sai Kung North</i> | <table border="1"> <tr><td>N</td><td>North Channel (Tai Chek Mun) District Boundary</td></tr> <tr><td>NE</td><td>District Boundary</td></tr> <tr><td>E</td><td>District Boundary</td></tr> <tr><td>SE</td><td>District Boundary</td></tr> <tr><td>S</td><td>District Boundary</td></tr> <tr><td>SW</td><td>District Boundary</td></tr> <tr><td>W</td><td>Ma On Shan Bypass, Nin Wah Road District Boundary</td></tr> <tr><td>NW</td><td>Tolo Channel (Chek Mun)</td></tr> </table> | N | North Channel (Tai Chek Mun) District Boundary | NE | District Boundary | E | District Boundary | SE | District Boundary | S | District Boundary | SW | District Boundary | W | Ma On Shan Bypass, Nin Wah Road District Boundary | NW | Tolo Channel (Chek Mun) | <ol style="list-style-type: none"> 1. HOI HA 2. KO LAU WAN 3. PAK SHA O 4. SHAP SZE HEUNG 5. SYMPHONY BAY 6. TAP MUN 7. WONG CHUK YEUNG 8. WONG SHEK PIER 9. YUNG SHUE O | 10,013 | -42.04 |
| N | North Channel (Tai Chek Mun) District Boundary | | | | | | | | | | | | | | | | | | | | |
| NE | District Boundary | | | | | | | | | | | | | | | | | | | | |
| E | District Boundary | | | | | | | | | | | | | | | | | | | | |
| SE | District Boundary | | | | | | | | | | | | | | | | | | | | |
| S | District Boundary | | | | | | | | | | | | | | | | | | | | |
| SW | District Boundary | | | | | | | | | | | | | | | | | | | | |
| W | Ma On Shan Bypass, Nin Wah Road District Boundary | | | | | | | | | | | | | | | | | | | | |
| NW | Tolo Channel (Chek Mun) | | | | | | | | | | | | | | | | | | | | |

District : Sai Kung

Provisional District Council Constituency Areas

| Code | Proposed Name | Boundary Description | Major Estates/Areas | Estimated Population | +/- % of Population Quota (17,275) |
|------------|--------------------------------|----------------------|---------------------|----------------------|------------------------------------|
| Q01 | <i>Sai Kung Central</i> | | | 13,318 | -22.91 |

| | |
|-----------|----------------------------------|
| N | Po Tung Road, Tai Mong Tsai Road |
| NE | Tai Mong Tsai Road |
| E | |
| SE | |
| S | |
| SW | Hiram's Highway |
| W | Hiram's Highway, Po Tung Road |
| NW | Tai Mong Tsai Road |

1. FISHERMAN HOUSING ESTATE
2. KO FU BUILDING
3. KO SHING BUILDING
4. LAKE COURT
5. LAKESIDE GARDEN
6. MING SHUN VILLAGE
7. SAI KUNG GARDEN
8. SAI KUNG MANSION
9. SAI KUNG VILLA
10. TUI MIN HOI CHUEN

Q02 ***Pak Sha Wan***

15,264

-11.64

| | |
|-----------|---------------------------------------|
| N | Po Lo Che Road, District Boundary |
| NE | Hiram's Highway, Po Lo Che Road |
| E | Inner Port Shelter (Sai Kung Hoi) |
| SE | Port Shelter (Ngau Mei Hoi) |
| S | Clear Water Bay Road, Hiram's Highway |
| SW | District Boundary |
| W | District Boundary |
| NW | District Boundary |

1. BERKELEY BAY VILLA
2. HO CHUNG
3. MARINA COVE
4. MOK TSE CHE
5. NAM WAI
6. O LONG VILLAGE
7. PAK KONG AU
8. TA HO TUN
9. TA KU LING
10. TAI PING VILLAGE
11. WO MEI

District : Sai Kung

Provisional District Council Constituency Areas

| Code | Proposed Name | Boundary Description | Major Estates/Areas | Estimated Population | +/- % of Population Quota (17,275) |
|------|-------------------------|----------------------|---------------------|----------------------|------------------------------------|
| Q03 | <i>Sai Kung Islands</i> | | | 10,784 | -37.57 |

| | |
|----|---|
| N | District Boundary |
| NE | District Boundary |
| E | District Boundary |
| SE | District Boundary |
| S | |
| SW | Port Shelter (Ngau Mei Hoi) |
| W | Hiram's Highway, Po Lo Che Road Po Tung Road, Tai Mong Tsai Road |
| NW | District Boundary |

1. BAYVIEW LODGE
2. KAP PIN LONG
3. KAU SAI CHAU
4. LEUNG SHUEN WAN
5. NAM SHAN
6. PAK TAM CHUNG
7. PO LO CHE
8. SHA KOK MEI
9. TAI MONG TSAI
10. TAN CHEUNG

Q04 *Hang Hau East*

16,130

-6.63

| | |
|----|---|
| N | |
| NE | |
| E | District Boundary |
| SE | District Boundary |
| S | District Boundary |
| SW | District Boundary |
| W | District Boundary |
| NW | Chap Fuk Road, Chiu Shun Road Clear Water Bay Road, Wan Po Road Ying Yip Road |

1. HA YEUNG
2. HANG HAU VILLAGE
3. MANG KUNG UK
4. NGAN SIN WAN
5. PAN LONG WAN
6. PO TOI O
7. SHEUNG SZE WAN
8. SHEUNG YEUNG
9. TAI HANG HAU
10. THE HONG KONG UNIVERSITY OF SCIENCE AND TECHNOLOGY
11. TIN HA WAN VILLAGE

District : Sai Kung

Provisional District Council Constituency Areas

| Code | Proposed Name | Boundary Description | Major Estates/Areas | Estimated Population | +/- % of Population Quota (17,275) |
|-------------|-----------------------------|-----------------------------|----------------------------|-----------------------------|---|
| Q05 | <i>Hang Hau West</i> | | | 14,195 | -17.83 |

| | |
|-----------|--|
| N | Clear Water Bay Road |
| NE | Clear Water Bay Road |
| E | Clear Water Bay Road, Ying Yip Road |
| SE | Po Lam Road North, Po Ning Road Ying Yip Road |
| S | Chui Ling Road, King Ling Road Po Lam Road, Po Lam Road North Po Lam Road South, Tsui Lam Road |
| SW | Chui Ling Road, O King Road Tseung Kwan O Tunnel Road District Boundary |
| W | Anderson Road, Tseung Kwan O Tunnel Road District Boundary |
| NW | Clear Water Bay Road, Fei Ngo Shan Road |

1. MA YAU TONG
2. MAU WU TSAI
3. PIK SHUI SUN TSUEN
4. TAI PO TSAI
5. TSENG LAN SHUE
6. TSEUNG KWAN O VILLAGE
7. YAU YUE WAN VILLAGE

District : Sai Kung

Provisional District Council Constituency Areas

| Code | Proposed Name | Boundary Description | Major Estates/Areas | Estimated Population | +/- % of Population Quota (17,275) |
|------|---------------|----------------------|---------------------|----------------------|------------------------------------|
| Q06 | <i>Wan Po</i> | | | 14,388 | -16.71 |

| | |
|-----------|--|
| N | Po Yap Road, Tong Chun Street Wan Po Road |
| NE | Wan Po Road |
| E | Chun Sing Street |
| SE | Chun Yat Street, Wan Po Road |
| S | Chun Yat Street |
| SW | District Boundary |
| W | |
| NW | Po Yap Road |

1. BAUHINIA GARDEN
2. OSCAR BY THE SEA
3. TSEUNG KWAN O INDUSTRIAL ESTATE

Q07 *Wai Do*

14,959

-13.41

| | |
|-----------|--|
| N | Choi Ming Street, Chui Ling Road Kan Hok Lane, King Ling Road Ling Kwong Street, Po Yap Road |
| NE | Chui Ling Road, Po Yap Road Tong Chun Street |
| E | Tong Chun Street |
| SE | |
| S | |
| SW | District Boundary |
| W | District Boundary |
| NW | O King Road, District Boundary |

1. METRO TOWN
2. OCEAN SHORES

District : Sai Kung

Provisional District Council Constituency Areas

| Code | Proposed Name | Boundary Description | Major Estates/Areas | Estimated Population | +/- % of Population Quota (17,275) |
|------|-----------------|----------------------|---------------------|----------------------|------------------------------------|
| Q08 | <i>Kin Ming</i> | | | 17,232 | -0.25 |

| | |
|----|---------------------------------|
| N | Chui Ling Road |
| NE | Chui Ling Road |
| E | King Ling Road |
| SE | King Ling Road |
| S | Kan Hok Lane, Ling Kwong Street |
| SW | Chui Ling Road, Kan Hok Lane |
| W | Chui Ling Road |
| NW | Chui Ling Road |

1. KIN MING ESTATE (PART) :
- Kin Fai House
 - Kin Wa House
 - Ming Chau House
 - Ming Sing House
 - Ming Wik House
 - Ming Yat House
 - Ming Yu House
 - Ming Yuet House

Q09 *Choi Kin*

20,583

+19.15

| | |
|----|--|
| N | King Ling Road |
| NE | King Ling Road, Po Shun Road |
| E | Po Shun Road |
| SE | Chui Ling Road |
| S | Choi Ming Street, Chui Ling Road King Ling Road |
| SW | Choi Ming Street, Ling Kwong Street |
| W | Ling Kwong Street |
| NW | King Ling Road |

1. CHOI MING COURT
2. KIN MING ESTATE (PART) :
- Kin Ching House
 - Kin Hei House

District : Sai Kung

Provisional District Council Constituency Areas

| Code | Proposed Name | Boundary Description | Major Estates/Areas | Estimated Population | +/- % of Population Quota (17,275) |
|------------|----------------------|----------------------|---------------------|----------------------|------------------------------------|
| Q10 | <i>O Tong</i> | | | 17,618 | +1.99 |

| | |
|-----------|-----------------------------------|
| N | Tong Ming Street, Tong Yin Street |
| NE | Tong Yin Street |
| E | Tong Yin Street |
| SE | Po Yap Road, Tong Yin Street |
| S | Po Yap Road |
| SW | Po Shun Road, Po Yap Road |
| W | Po Shun Road |
| NW | Po Shun Road, Tong Ming Street |

1. PARK CENTRAL
2. TONG MING COURT

Q11 ***Fu Kwan***

21,106

+22.18

| | |
|-----------|-----------------------------------|
| N | Po Hong Road, Tong Ming Street |
| NE | Po Hong Road |
| E | Po Hong Road, Po Yap Road |
| SE | Po Yap Road |
| S | Po Yap Road, Tong Yin Street |
| SW | Tong Yin Street |
| W | Tong Ming Street, Tong Yin Street |
| NW | Tong Ming Street |

1. BEVERLY GARDEN
2. GRANDIOSE
3. TSEUNG KWAN O PLAZA

District : Sai Kung

Provisional District Council Constituency Areas

| Code | Proposed Name | Boundary Description | Major Estates/Areas | Estimated Population | +/- % of Population Quota (17,275) |
|-------------|----------------------|-----------------------------|----------------------------|-----------------------------|---|
| Q12 | <i>Nam On</i> | | | 21,529 | +24.63 |

| | |
|-----------|---|
| N | Chung Wa Road, Po Shun Road Sheung Ning Road |
| NE | Chung Wa Road, Man Kuk Lane Ming Shing Street, Ngan O Road Pui Shing Road, Sheung Ning Road |
| E | Chiu Shun Road, Ngan O Road |
| SE | Chiu Shun Road, Po Yap Road |
| S | Po Hong Road, Po Yap Road |
| SW | Po Hong Road |
| W | Po Hong Road, Po Shun Road |
| NW | Po Shun Road |

1. EAST POINT CITY
2. LA CITE NOBLE
3. NAN FUNG PLAZA
4. ON NING GARDEN

District : Sai Kung

Provisional District Council Constituency Areas

| Code | Proposed Name | Boundary Description | Major Estates/Areas | Estimated Population | +/- % of Population Quota (17,275) |
|------|------------------|----------------------|---------------------|----------------------|------------------------------------|
| Q13 | <i>Hong King</i> | | | 19,745 | +14.30 |

| | |
|----|---|
| N | Po Hong Road, Po Lam Road North |
| NE | Po Hong Road, Yuk Nga Lane |
| E | Po Fung Road, Po Hong Road Tseung Kwan O Tunnel Road |
| SE | Po Hong Road, Po Shun Road Tseung Kwan O Tunnel Road |
| S | Po Lam Road South, Po Shun Road |
| SW | Po Lam Road South |
| W | Po Lam Road, Po Lam Road North |
| NW | Po Lam Road North, Tsui Lam Road |

1. FINERY PARK GARDEN
2. HAVEN OF HOPE HOSPITAL
3. HONG SING GARDEN
4. KING MING COURT
5. RADIANT TOWERS
6. SERENITY PLACE
7. WELL ON GARDEN

Q14 *Tsui Lam*

18,393

+6.47

| | |
|----|----------------------------------|
| N | |
| NE | Po Lam Road North, Tsui Lam Road |
| E | Po Lam Road North |
| SE | Po Lam Road, Po Lam Road North |
| S | Po Lam Road |
| SW | Po Lam Road |
| W | Po Lam Road, Tsui Lam Road |
| NW | Tsui Lam Road |

1. TSUI LAM ESTATE

District : Sai Kung

Provisional District Council Constituency Areas

| Code | Proposed Name | Boundary Description | Major Estates/Areas | Estimated Population | +/- % of Population Quota (17,275) |
|------------|----------------------|----------------------|---------------------|----------------------|------------------------------------|
| Q15 | <i>Po Lam</i> | | | 19,023 | +10.12 |

| | |
|-----------|---------------------------------|
| N | Po Lam Road North |
| NE | Po Lam Road North |
| E | Po Fung Road |
| SE | Po Fung Road |
| S | Po Fung Road, Yuk Nga Lane |
| SW | Po Hong Road |
| W | Po Hong Road, Po Lam Road North |
| NW | Po Lam Road North |

1. PO LAM ESTATE

Q16 ***Yan Ying***

18,866

+9.21

| | |
|-----------|-----------------------------|
| N | Po Lam Road North |
| NE | Po Lam Road North |
| E | Po Lam Road North |
| SE | Kai King Road |
| S | Kai King Road, Mau Yip Road |
| SW | Mau Yip Road |
| W | Mau Yip Road, Po Fung Road |
| NW | Po Fung Road |

1. METRO CITY PHASE 2
2. YAN MING COURT
3. YING MING COURT

District : Sai Kung

Provisional District Council Constituency Areas

| Code | Proposed Name | Boundary Description | Major Estates/Areas | Estimated Population | +/- % of Population Quota (17,275) |
|-------------|------------------------|-----------------------------|----------------------------|-----------------------------|---|
| Q17 | <i>Wan Hang</i> | | | 17,994 | +4.16 |

| | |
|-----------|---|
| N | Mau Yip Road, Po Fung Road |
| NE | Mau Yip Road |
| E | Mau Yip Road |
| SE | Po Shun Road |
| S | Po Shun Road, Tseung Kwan O Tunnel Road |
| SW | Tseung Kwan O Tunnel Road |
| W | Po Hong Road, Tseung Kwan O Tunnel Road |
| NW | Po Fung Road, Po Hong Road |

1. METRO CITY PHASE 1
2. THE METROPOLIS
3. THE PINNACLE
4. VERBENA HEIGHTS

Q18 ***King Lam***

20,873

+20.83

| | |
|-----------|----------------------------------|
| N | Kai King Road, Po Lam Road North |
| NE | Po Lam Road North |
| E | Po Lam Road North, Po Shun Road |
| SE | Po Shun Road |
| S | Po Shun Road |
| SW | |
| W | |
| NW | Kai King Road |

1. HO MING COURT
2. KING LAM ESTATE

District : Sai Kung

Provisional District Council Constituency Areas

| Code | Proposed Name | Boundary Description | Major Estates/Areas | Estimated Population | +/- % of Population Quota (17,275) |
|-------------|-----------------------|-----------------------------|----------------------------|-----------------------------|---|
| Q19 | <i>Hau Tak</i> | | | 19,946 | +15.46 |

| | |
|-----------|---------------------------------|
| N | Po Ning Road, Sheung Ning Road |
| NE | Po Ning Road |
| E | Po Ning Road, Pui Shing Road |
| SE | Chung Wa Road, Pui Shing Road |
| S | Chung Wa Road, Sheung Ning Road |
| SW | |
| W | Po Shun Road |
| NW | Po Ning Road, Po Shun Road |

1. CHUNG MING COURT
2. HAU TAK ESTATE

Q20 ***Fu Nam***

18,276

+5.79

| | |
|-----------|---|
| N | Chap Fuk Road |
| NE | |
| E | Hang Hau Road |
| SE | Hang Hau Road |
| S | Ngan O Road, Pui Shing Road |
| SW | Ngan O Road, Pui Shing Road Sheung Ning Road |
| W | Ming Shing Street, Po Ning Road Pui Shing Road, Sheung Ning Road |
| NW | Chap Fuk Road, Sheung Ning Road Ying Yip Road |

1. FU NING GARDEN
2. RESIDENCE OASIS
3. YU MING COURT

District : Sai Kung

Provisional District Council Constituency Areas

| Code | Proposed Name | Boundary Description | Major Estates/Areas | Estimated Population | +/- % of Population Quota (17,275) |
|------|-----------------|----------------------|---------------------|----------------------|------------------------------------|
| Q21 | <i>Tak Ming</i> | | | 19,601 | +13.46 |

| | |
|----|---|
| N | Po Ning Road |
| NE | Po Ning Road |
| E | Chiu Shun Road |
| SE | Chiu Shun Road |
| S | Chiu Shun Road, Ngan O Road |
| SW | Man Kuk Lane |
| W | Man Kuk Lane, Ngan O Road, Pui Shing Road |
| NW | |

1. HIN MING COURT
2. MARITIME BAY
3. MING TAK ESTATE
4. WO MING COURT
5. YUK MING COURT

Q22 *Sheung Tak*

21,122

+22.27

| | |
|----|--------------------------------|
| N | |
| NE | Po Hong Road |
| E | Po Hong Road, Tong Ming Street |
| SE | Tong Ming Street |
| S | Tong Ming Street |
| SW | Po Shun Road, Tong Ming Street |
| W | Po Shun Road |
| NW | Po Shun Road |

1. SHEUNG TAK ESTATE

District : Sai Kung

Provisional District Council Constituency Areas

| Code | Proposed Name | Boundary Description | Major Estates/Areas | Estimated Population | +/- % of Population Quota (17,275) |
|------|-------------------|----------------------|---------------------|----------------------|------------------------------------|
| Q23 | <i>Kwong Ming</i> | | | 18,227 | +5.51 |

| | |
|----|----------------------------|
| N | Po Hong Road, Po Shun Road |
| NE | Po Hong Road |
| E | Po Hong Road |
| SE | |
| S | |
| SW | |
| W | Po Shun Road |
| NW | Po Shun Road |

1. KWONG MING COURT
2. PO MING COURT

District : Sha Tin

Provisional District Council Constituency Areas

| Code | Proposed Name | Boundary Description | Major Estates/Areas | Estimated Population | +/- % of Population Quota (17,275) |
|-------------|-----------------------------------|-----------------------------|----------------------------|-----------------------------|---|
| R01 | <i>Sha Tin Town Centre</i> | | | 17,019 | -1.48 |

| | |
|-----------|---|
| N | Chung Ling Road, Tai Po Road - Sha Tin |
| NE | Sand Martin Bridge Sha Tin Rural Committee Road Tai Po Road - Sha Tin |
| E | Sand Martin Bridge Sha Tin Rural Committee Road Shing Mun River Channel |
| SE | Shing Mun River Channel |
| S | Shing Mun River Channel |
| SW | Shing Mun River Channel |
| W | Shing Mun River Channel |
| NW | Chung Ling Road, Shing Mun River Channel |

1. HILTON PLAZA
2. LUCKY PLAZA
3. MAN LAI COURT
4. NEW TOWN PLAZA
5. SCENERY COURT
6. SHA TIN CENTRE
7. SHATIN PLAZA
8. WAI WAH CENTRE

District : Sha Tin

Provisional District Council Constituency Areas

| Code | Proposed Name | Boundary Description | Major Estates/Areas | Estimated Population | +/- % of Population Quota (17,275) |
|-------------|----------------------|-----------------------------|----------------------------|-----------------------------|---|
| R02 | Lek Yuen | | | 17,123 | -0.88 |

| | |
|-----------|---|
| N | To Fung Shan Road |
| NE | Nullah, Tai Po Road - Sha Tin |
| E | Fung Shun Street Sha Tin Rural Committee Road Shing Mun River Channel Tai Po Road - Sha Tin, Wo Che Street |
| SE | Shing Mun River Channel, Wo Che Street |
| S | Chung Ling Road, Sand Martin Bridge Sha Tin Rural Committee Road Tai Po Road - Sha Tin |
| SW | Chung Ling Road, Shing Mun River Channel |
| W | Shing Mun Tunnel Road |
| NW | To Fung Shan Road |

1. HA WO CHE
2. LEK YUEN ESTATE
3. PAI TAU
4. PRISTINE VILLA
5. SHATIN MARRIED FIRE SERVICES QUARTERS
6. SHATIN MARRIED POLICE QUARTERS
7. SHEUNG WO CHE
8. TUNG LO WAN
9. WO CHE ESTATE (PART) :
King Wo House
10. YAU OI TSUEN

District : Sha Tin

Provisional District Council Constituency Areas

| Code | Proposed Name | Boundary Description | Major Estates/Areas | Estimated Population | +/- % of Population Quota (17,275) |
|------------|----------------------|----------------------|---------------------|----------------------|------------------------------------|
| R03 | <i>Wo Che Estate</i> | | | 20,150 | +16.64 |

| | |
|-----------|--|
| N | Fo Tan Road, Tai Po Road - Sha Tin |
| NE | Dragon Bridge, Fo Tan Road, Sha Tin Road Yuen Wo Road |
| E | Dragon Bridge, Sha Tin Road Shing Mun River Channel |
| SE | Shing Mun River Channel |
| S | Shing Mun River Channel |
| SW | Shing Mun River Channel, Wo Che Street |
| W | Fung Shun Street, Wo Che Street |
| NW | Fung Shun Street |

1. WO CHE ESTATE (PART) :

Chi Wo House
 Foo Wo House
 Fung Wo House
 Hau Wo House
 Hip Wo House
 Hong Wo House
 Man Wo House
 Mei Wo House
 Shun Wo House
 Tai Wo House
 Tak Wo House
 Yan Wo House

R04 *City One*

13,707

-20.65

| | |
|-----------|--|
| N | Nullah, Shing Mun River Channel |
| NE | Nullah |
| E | Nullah |
| SE | Chap Wai Kon Street, On Ming Street |
| S | Cheung Shing Street, Hang Shing Street Ngan Shing Street, Po Shing Street |
| SW | Sha Tin Road |
| W | Sha Tin Road, Shing Mun River Channel |
| NW | Shing Mun River Channel |

1. CITY ONE SHATIN (PART) :

Blocks 1-31

District : Sha Tin

Provisional District Council Constituency Areas

| Code | Proposed Name | Boundary Description | Major Estates/Areas | Estimated Population | +/- % of Population Quota (17,275) |
|------------|-------------------------|----------------------|---------------------|----------------------|------------------------------------|
| R05 | <i>Yue Shing</i> | | | 17,358 | +0.48 |

| | |
|-----------|---|
| N | Cheung Shing Street, Ngan Shing Street |
| NE | Cheung Shing Street, Hang Shing Street Po Shing Street |
| E | Chap Wai Kon Street |
| SE | Chap Wai Kon Street |
| S | Chap Wai Kon Street, Ngan Shing Street |
| SW | Ngan Shing Street |
| W | Sha Tin Road |
| NW | Ngan Shing Street, Sha Tin Road |

1. CITY ONE SHATIN (PART) :
Blocks 32-52
2. SUNSHINE GROVE
3. YUE TIN COURT

R06 ***Wong Uk***

18,070 +4.60

| | |
|-----------|---|
| N | Sha Tin Road, Shing Mun River Channel |
| NE | Sha Tin Road |
| E | Ngan Shing Street |
| SE | Ngan Shing Street, Sha Tin Wai Road |
| S | Sha Tin Wai Road |
| SW | Sha Tin Wai Road |
| W | Sand Martin Bridge, Sha Tin Wai Road Shing Mun River Channel |
| NW | Shing Mun River Channel |

1. BELAIR GARDENS
2. CHUEN FAI CENTRE
3. GARDEN RIVERA
4. GREEN LEAVES GARDEN
5. GREENFIELD COURT
6. GREENWOOD GARDEN
7. SHATIN PARK
8. WONG UK VILLAGE
9. YUEN CHAU KOK

District : Sha Tin

Provisional District Council Constituency Areas

| Code | Proposed Name | Boundary Description | Major Estates/Areas | Estimated Population | +/- % of Population Quota (17,275) |
|-------------|-----------------------|-----------------------------|----------------------------|-----------------------------|---|
| R07 | <i>Sha Kok</i> | | | 17,206 | -0.40 |

| | |
|-----------|--------------------------------------|
| N | Sha Tin Wai Road, Tai Chung Kiu Road |
| NE | Sha Tin Wai Road |
| E | Sha Kok Street, Sha Tin Wai Road |
| SE | Sha Kok Street |
| S | Sha Kok Street |
| SW | |
| W | |
| NW | Tai Chung Kiu Road |

1. SHA KOK ESTATE

R08 ***Pok Hong***

19,302

+11.73

| | |
|-----------|--------------------------------------|
| N | Sha Kok Street |
| NE | Sha Kok Street, Shui Chuen Au Street |
| E | Shui Chuen Au Street |
| SE | Sha Tin Road, Shui Chuen Au Street |
| S | Sha Tin Road |
| SW | Sha Tin Road |
| W | Sha Kok Street |
| NW | Sha Kok Street |

1. POK HONG ESTATE

District : Sha Tin

Provisional District Council Constituency Areas

| Code | Proposed Name | Boundary Description | Major Estates/Areas | Estimated Population | +/- % of Population Quota (17,275) |
|-------------|-----------------------|-----------------------------|----------------------------|-----------------------------|---|
| R09 | <i>Jat Min</i> | | | 13,343 | -22.76 |

| | |
|-----------|---|
| N | Sand Martin Bridge Shing Mun River Channel |
| NE | Sand Martin Bridge |
| E | Sha Kok Street, Tai Chung Kiu Road |
| SE | Sha Kok Street |
| S | Sha Kok Street, Tai Chung Kiu Road |
| SW | Lion Bridge, Lion Rock Tunnel Road Tai Chung Kiu Road |
| W | Lion Bridge, Lion Rock Tunnel Road Shing Mun River Channel |
| NW | Shing Mun River Channel |

1. JAT MIN CHUEN
2. YUE SHING COURT

District : Sha Tin

Provisional District Council Constituency Areas

| Code | Proposed Name | Boundary Description | Major Estates/Areas | Estimated Population | +/- % of Population Quota (17,275) |
|-------------|-------------------------|-----------------------------|----------------------------|-----------------------------|---|
| R10 | <i>Chun Fung</i> | | | 16,846 | -2.48 |

| | |
|-----------|--|
| N | Sha Kok Street, Sha Tin Road Sha Tin Wai Road, Shui Chuen Au Street Tai Chung Kiu Road |
| NE | |
| E | |
| SE | Shatin Pass Road |
| S | Shatin Pass Road, District Boundary |
| SW | District Boundary |
| W | |
| NW | Che Kung Miu Road, Lion Bridge Lion Rock Tunnel Road, Sha Kok Street Sha Tin Tau Road, Shing Mun River Channel Tai Chung Kiu Road |

1. CHUN SHEK ESTATE
2. FUI YIU HA NEW VILLAGE
3. FUNG SHING COURT
4. SHA TIN WAI
5. SHAN HA WAI (TSANG TAI UK)
6. TSOK POK HANG SAN TSUEN
7. SHA TIN TAU

District : Sha Tin

Provisional District Council Constituency Areas

| Code | Proposed Name | Boundary Description | Major Estates/Areas | Estimated Population | +/- % of Population Quota (17,275) |
|------------|---------------------------|----------------------|---------------------|----------------------|------------------------------------|
| R11 | <i>Sun Tin Wai</i> | | | 18,144 | +5.03 |

| | |
|-----------|--|
| N | Che Kung Miu Road, Chui Tin Street Lion Rock Tunnel Road, Sha Tin Tau Road Shing Mun River Channel |
| NE | Lion Rock Tunnel Road |
| E | |
| SE | District Boundary |
| S | District Boundary |
| SW | District Boundary |
| W | Hung Mui Kuk Road, Lion Rock Tunnel Road |
| NW | Chui Tin Street, Hung Mui Kuk Road |

1. GOLDEN LION GARDEN PHASE I
2. GREENVIEW GARDEN
3. KAK TIN
4. SAN TIN VILLAGE
5. SHA TIN TAU NEW VILLAGE
6. SUN TIN WAI ESTATE
7. LEE UK VILLAGE

R12 ***Chui Tin***

16,031

-7.20

| | |
|-----------|---|
| N | Chui Tin Street, Chung Pak Road Fu Kin Street, Hung Mui Kuk Road Kak Tin Street |
| NE | Lion Rock Tunnel Road |
| E | |
| SE | |
| S | Lion Rock Tunnel, District Boundary |
| SW | Lion Rock Tunnel |
| W | Lion Rock Tunnel, Lion Rock Tunnel Road |
| NW | Fu Kin Street, Lion Rock Tunnel Road |

1. GOLDEN LION GARDEN PHASE II
2. KING TIN COURT
3. SUN CHUI ESTATE (PART) :
Sun Chun House
Sun Hok House
Sun Kit House
4. WORLDWIDE GARDEN

District : Sha Tin

Provisional District Council Constituency Areas

| Code | Proposed Name | Boundary Description | Major Estates/Areas | Estimated Population | +/- % of Population Quota (17,275) |
|-------------|----------------------|-----------------------------|----------------------------|-----------------------------|---|
| R13 | <i>Hin Ka</i> | | | 15,009 | -13.12 |

| | |
|-----------|--|
| N | Che Kung Miu Road, Hin Keng Street Keng Hau Road, Lion Rock Tunnel Road |
| NE | Lion Rock Tunnel Road |
| E | Lion Rock Tunnel |
| SE | Lion Rock Tunnel, District Boundary |
| S | KCR East Rail Tunnel, District Boundary |
| SW | KCR East Rail Tunnel |
| W | KCR East Rail Tunnel |
| NW | KCR East Rail Tunnel |

1. HIN KENG ESTATE (PART) :
 Hin Fu House
 Hin Kwai House
 Hin Wan House
 Hin Yau House
2. KA TIN COURT

District : Sha Tin

Provisional District Council Constituency Areas

| Code | Proposed Name | Boundary Description | Major Estates/Areas | Estimated Population | +/- % of Population Quota (17,275) |
|-------------|-------------------------------|-----------------------------|----------------------------|-----------------------------|---|
| R14 | <i>Lower Shing Mun</i> | | | 19,358 | +12.06 |

| | |
|-----------|--|
| N | Lower Shing Mun Road |
| NE | Che Kung Miu Road, Chik Fu Street Chik Fuk Street, Chik Shun Street East Rail, Fu Tin Lane, Mei Tin Road Tai Wai Road, Tin Sam Street |
| E | Che Kung Miu Road, KCR East Rail Tunnel Keng Hau Road, Tin Sam Street |
| SE | KCR East Rail Tunnel, Lung Yan Road District Boundary |
| S | District Boundary |
| SW | Cheung Yuen Road Tai Po Road - Piper's Hill District Boundary |
| W | District Boundary |
| NW | District Boundary |

1. CARADO GARDEN
2. GRANDEUR GARDEN
3. GRANDWAY GARDEN
4. HOLFORD GARDEN
5. LAKEVIEW GARDEN
6. SHA TIN HEIGHTS
7. THE BLOSSOM
8. WOODCREST HILL
9. GLAMOUR GARDEN
10. KAM SHAN BUILDING

District : Sha Tin

Provisional District Council Constituency Areas

| Code | Proposed Name | Boundary Description | Major Estates/Areas | Estimated Population | +/- % of Population Quota (17,275) |
|------------|------------------------|----------------------|---------------------|----------------------|------------------------------------|
| R15 | <i>Keng Hau</i> | | | 21,109 | +22.19 |

| | |
|-----------|------------------------------------|
| N | Che Kung Miu Road, Tin Sam Street |
| NE | Fu Kin Street |
| E | Fu Kin Street |
| SE | Fu Kin Street |
| S | Lion Rock Tunnel Road |
| SW | |
| W | Che Kung Miu Road, Hin Keng Street |
| NW | Che Kung Miu Road |

1. HA KENG HAU
2. HIN KENG ESTATE (PART) :
Hin Hing House
Hin Pui House
Hin Tak House
Hin Yeung House
3. HIN TIN
4. JULIMOUNT GARDEN
5. KA KENG COURT
6. PARC ROYALE
7. SHEUNG KENG HAU

R16 ***Tin Sum***

16,621

-3.79

| | |
|-----------|--|
| N | Che Kung Miu Road, Hung Mui Kuk Road |
| NE | Hung Mui Kuk Road |
| E | Hung Mui Kuk Road |
| SE | Chung Pak Road |
| S | Chung Pak Road, Fu Kin Street |
| SW | Fu Kin Street |
| W | Fu Kin Street, Tin Sam Street |
| NW | Tin Sam Street, Che Kung Miu Road Fu Tin Lane |

1. LUNG HANG ESTATE
2. TIN SAM

District : Sha Tin

Provisional District Council Constituency Areas

| Code | Proposed Name | Boundary Description | Major Estates/Areas | Estimated Population | +/- % of Population Quota (17,275) |
|-------------|------------------------|-----------------------------|----------------------------|-----------------------------|---|
| R17 | <i>Sun Chui</i> | | | 13,778 | -20.24 |

| | |
|-----------|---------------------------------|
| N | East Rail |
| NE | Chui Tin Street |
| E | Chui Tin Street |
| SE | Chui Tin Street |
| S | Hung Mui Kuk Road |
| SW | Hung Mui Kuk Road |
| W | Hung Mui Kuk Road, Mei Tin Road |
| NW | East Rail |

1. SUN CHUI ESTATE (PART) :

- Sun Fong House
- Sun Ming House
- Sun Wai House
- Sun Yee House
- Sun Yuet House

R18 ***Tai Wai***

21,468

+24.27

| | |
|-----------|---|
| N | Mei Tin Road |
| NE | |
| E | Shing Mun River Channel |
| SE | East Rail, Shing Mun River Channel |
| S | East Rail, Tai Wai Road |
| SW | Tai Wai Road, Chik Fu Street, Chik Fuk Street Chik Shun Street |
| W | Mei Tin Road |
| NW | Mei Tin Road |

- 1. MAY SHING COURT
- 2. MEI LAM ESTATE
- 3. TAI WAI

District : Sha Tin

Provisional District Council Constituency Areas

| Code | Proposed Name | Boundary Description | Major Estates/Areas | Estimated Population | +/- % of Population Quota (17,275) |
|------------|-------------------------|----------------------|---------------------|----------------------|------------------------------------|
| R19 | <i>Chung Tin</i> | | | 19,677 | +13.90 |

| | |
|-----------|-------------------------------------|
| N | District Boundary |
| NE | |
| E | Mei Tin Road, Shing Mun Tunnel Road |
| SE | Mei Tin Road |
| S | Lower Shing Mun Road |
| SW | |
| W | District Boundary |
| NW | District Boundary |

1. GRANVILLE GARDEN
2. HEUNG FAN LIU
3. MEI CHUNG COURT
4. PARK VIEW GARDEN
5. MEI TIN ESTATE

R20 ***Sui Wo***

13,678

-20.82

| | |
|-----------|--|
| N | Wong Chuk Yeung Tsuen Path |
| NE | Wo Sheung Tun Street Wong Chuk Yeung Street Wong Chuk Yeung Tsuen Path |
| E | Sui Wo Road |
| SE | |
| S | |
| SW | |
| W | District Boundary |
| NW | District Boundary |

1. GARDEN VILLA
2. GREENWOOD TERRACE
3. SCENERY GARDEN
4. SHATIN 33
5. SUI WO COURT
6. VILLE DE CASCADE
7. VILLE DE JARDIN
8. VOTRE PALAIS

District : Sha Tin

Provisional District Council Constituency Areas

| Code | Proposed Name | Boundary Description | Major Estates/Areas | Estimated Population | +/- % of Population Quota (17,275) |
|-------------|----------------------|-----------------------------|----------------------------|-----------------------------|---|
| R21 | <i>Fo Tan</i> | | | 15,158 | -12.25 |

| | | | |
|-----------|--|--|--|
| N | District Boundary | | 1. DOUBLE HAVEN |
| NE | Tai Po Road - Ma Liu Shui District Boundary | | 2. FO TAN VILLAGE 3. HONG KONG JOCKEY CLUB STAFF QUARTERS |
| E | East Rail, Lok Shun Path Tai Po Road - Ma Liu Shui Tai Po Road - Sha Tin, Tolo Highway Tsun King Road | | 4. JUBILEE GARDEN 5. KAU TO 6. LOK LO HA 7. MA NIU 8. THE GRANDVILLE |
| SE | Shing Mun River Channel | | 9. WINDSOR PARK 10. WONG CHUK YEUNG |
| S | Dragon Bridge, East Rail, Fo Tan Road Nullah, Sha Tin Road Shing Mun River Channel, Sui Wo Road Tai Po Road - Sha Tin Wo Sheung Tun Street Wong Chuk Yeung Street | | |
| SW | Wong Chuk Yeung Street Wong Chuk Yeung Tsuen Path | | |
| W | District Boundary | | |
| NW | District Boundary | | |

District : Sha Tin

Provisional District Council Constituency Areas

| Code | Proposed Name | Boundary Description | Major Estates/Areas | Estimated Population | +/- % of Population Quota (17,275) |
|-------------|-----------------------|-----------------------------|----------------------------|-----------------------------|---|
| R22 | <i>Chun Ma</i> | | | 16,107 | -6.76 |

| | |
|-----------|--|
| N | District Boundary |
| NE | |
| E | |
| SE | Shing Mun River Channel |
| S | Tai Po Road - Ma Liu Shui, Tolo Highway |
| SW | East Rail, Lok Shun Path Tai Po Road - Ma Liu Shui Tai Po Road - Sha Tin, Tolo Highway Tsun King Road |
| W | Tai Po Road - Ma Liu Shui Tai Po Road - Tai Po Kau, District Boundary |
| NW | District Boundary |

1. CHEK NAI PING
2. ROYAL ASCOT
3. THE CHINESE UNIVERSITY OF HONG KONG

District : Sha Tin

Provisional District Council Constituency Areas

| Code | Proposed Name | Boundary Description | Major Estates/Areas | Estimated Population | +/- % of Population Quota (17,275) |
|-------------|------------------------|-----------------------------|----------------------------|-----------------------------|---|
| R23 | <i>Chung On</i> | | | 20,653 | +19.55 |

| | |
|-----------|-----------------------------------|
| N | |
| NE | |
| E | Hang Hong Street |
| SE | Hang Hong Street, Hang Kam Street |
| S | Sai Sha Road |
| SW | Hang Ming Street |
| W | Sai Sha Road |
| NW | |

1. BAYCREST
2. CHUNG ON ESTATE
3. KAM HAY COURT
4. VISTA PARADISO

R24 ***Kam To***

14,815

-14.24

| | |
|-----------|--|
| N | |
| NE | On Chun Street |
| E | On Chun Street, On Yuen Street Sai Sha Road |
| SE | Sai Sha Road |
| S | Sai Sha Road |
| SW | |
| W | |
| NW | |

1. KAM FUNG COURT
2. MARBELLA
3. THE WATERSIDE

District : Sha Tin

Provisional District Council Constituency Areas

| Code | Proposed Name | Boundary Description | Major Estates/Areas | Estimated Population | +/- % of Population Quota (17,275) |
|------------|-----------------------------|----------------------|---------------------|----------------------|------------------------------------|
| R25 | <i>Sunshine City</i> | | | 20,459 | +18.43 |

| | |
|-----------|--|
| N | District Boundary |
| NE | |
| E | On Chun Street |
| SE | Ma On Shan Road, On Shing Street Sai Sha Road |
| S | On Luk Street, On Shing Street |
| SW | On Chun Street, On Yuen Street |
| W | On Chun Street |
| NW | |

1. BAYSHORE TOWERS
2. FOK ON GARDEN
3. FU FAI GARDEN
4. MA ON SHAN CENTRE
5. SUNSHINE CITY (PART) :
Blocks E-H
Blocks J-M
6. THE TOLO PLACE
7. VILLA ATHENA
8. VILLA OCEANIA

R26 ***Lee On***

18,346 +6.20

| | |
|-----------|---|
| N | District Boundary |
| NE | District Boundary |
| E | Lok Wo Sha Lane, Ma On Shan Bypass Nin Wah Road, Sai Sha Road District Boundary |
| SE | District Boundary |
| S | Kam Ying Road, Ma On Shan Bypass Sai Sha Road |
| SW | On Chun Street |
| W | |
| NW | District Boundary |

1. LEE ON ESTATE
2. MONTE VISTA
3. WU KAI SHA VILLAGE

District : Sha Tin

Provisional District Council Constituency Areas

| Code | Proposed Name | Boundary Description | Major Estates/Areas | Estimated Population | +/- % of Population Quota (17,275) |
|------------|-----------------------|----------------------|---------------------|----------------------|------------------------------------|
| R27 | <i>Fu Lung</i> | | | 18,653 | +7.98 |

| | |
|-----------|--------------------------------|
| N | Sai Sha Road |
| NE | Sai Sha Road |
| E | Kam Ying Road |
| SE | Kam Ying Road |
| S | Kam Ying Road |
| SW | Kam Ying Road, Ma On Shan Road |
| W | Ma On Shan Road |
| NW | Ma On Shan Road, Sai Sha Road |

1. KAM LUNG COURT
2. SADDLE RIDGE GARDEN

R28 ***Kam Ying***

18,426

+6.66

| | |
|-----------|--|
| N | Kam Ying Road, Ma On Shan Road On Luk Street, On Shing Street |
| NE | Kam Ying Road |
| E | Ma On Shan Bypass |
| SE | Ma On Shan Bypass |
| S | Ma On Shan Bypass |
| SW | Ma On Shan Road |
| W | Ma On Shan Road |
| NW | On Luk Street, Sai Sha Road |

1. KAM YING COURT
2. PARK BELVEDERE
3. SUNSHINE CITY (PART) :
Blocks A-D
Blocks N and P-R

District : Sha Tin

Provisional District Council Constituency Areas

| Code | Proposed Name | Boundary Description | Major Estates/Areas | Estimated Population | +/- % of Population Quota (17,275) |
|-------------|----------------------|-----------------------------|----------------------------|-----------------------------|---|
| R29 | <i>Yiu On</i> | | | 18,201 | +5.36 |

| | |
|-----------|------------------|
| N | |
| NE | Ma On Shan Road |
| E | Ma On Shan Road |
| SE | Ma On Shan Road |
| S | Hang Hong Street |
| SW | Hang Hong Street |
| W | Hang Hong Street |
| NW | |

1. YIU ON ESTATE

R30 ***Heng On***

21,764

+25.99

| | |
|-----------|-----------------------------------|
| N | Hang Hong Street, Hang Kam Street |
| NE | Hang Hong Street |
| E | Ma On Shan Bypass |
| SE | Ma On Shan Bypass |
| S | Ma On Shan Bypass |
| SW | |
| W | Hang Kam Street, Sai Sha Road |
| NW | Sai Sha Road |

1. HENG ON ESTATE

District : Sha Tin

Provisional District Council Constituency Areas

| Code | Proposed Name | Boundary Description | Major Estates/Areas | Estimated Population | +/- % of Population Quota (17,275) |
|------------|----------------------|----------------------|---------------------|----------------------|------------------------------------|
| R31 | <i>On Tai</i> | | | 20,518 | +18.77 |

| | |
|-----------|---|
| N | Ma On Shan Bypass |
| NE | District Boundary |
| E | District Boundary |
| SE | District Boundary |
| S | |
| SW | Nullah, Ma On Shan Road |
| W | |
| NW | Hang Kam Street, Hang Ming Street Sai Sha Road |

1. KAM ON COURT
2. KAM TAI COURT
3. LA COSTA
4. MA ON SHAN TSUEN
5. MOUNTAIN SHORE
6. OCEAN VIEW

R32 ***Tai Shui Hang***

13,571 -21.44

| | |
|-----------|------------------------------------|
| N | |
| NE | |
| E | District Boundary |
| SE | District Boundary |
| S | District Boundary |
| SW | Mui Tsz Lam Road |
| W | Mui Tsz Lam Road |
| NW | A Kung Kok Street, Ma On Shan Road |

1. CHEVALIER GARDEN
2. TAI SHUI HANG

District : Sha Tin

Provisional District Council Constituency Areas

| Code | Proposed Name | Boundary Description | Major Estates/Areas | Estimated Population | +/- % of Population Quota (17,275) |
|------|---------------|----------------------|---------------------|----------------------|------------------------------------|
| R33 | <i>Yu Yan</i> | | | 13,356 | -22.69 |

| | |
|-----------|---|
| N | Mui Tsz Lam Road, Shing Mun River Channel |
| NE | Mui Tsz Lam Road |
| E | District Boundary |
| SE | District Boundary |
| S | Shatin Pass Road, District Boundary |
| SW | Shatin Pass Road, District Boundary |
| W | Chap Wai Kon Street, Kwong Sin Street Ngan Shing Street, Nullah, Sha Tin Wai Road Siu Lek Yuen Road |
| NW | A Kung Kok Shan Road Shing Mun River Channel Tate's Cairn Highway |

1. AH KUNG KOK FISHERMEN VILLAGE
2. CHAP WAI KON
3. FA SAM HANG
4. FU YUNG PEI
5. NGAU PEI SHA
6. PRIMA VILLA
7. SIU LEK YUEN
8. TO SHEK
9. YU CHUI COURT
10. KWUN YAM SHAN

District : Sha Tin

Provisional District Council Constituency Areas

| Code | Proposed Name | Boundary Description | Major Estates/Areas | Estimated Population | +/- % of Population Quota (17,275) |
|------------|-----------------------|----------------------|---------------------|----------------------|------------------------------------|
| R34 | <i>Bik Woo</i> | | | 15,815 | -8.45 |

| | |
|-----------|---|
| N | Shing Mun River Channel |
| NE | Tate's Cairn Highway |
| E | Tate's Cairn Highway |
| SE | Kwong Wing Lane, Siu Lek Yuen Road |
| S | Nullah, Siu Lek Yuen Road Tate's Cairn Highway |
| SW | Nullah, Tate's Cairn Highway |
| W | Nullah, Shing Mun River Channel |
| NW | Shing Mun River Channel |

1. CASTELLO
2. GARDEN VISTA
3. PICTORIAL GARDEN
4. RAVANA GARDEN

R35 ***Kwong Hong***

13,079 -24.29

| | |
|-----------|--|
| N | A Kung Kok Shan Road |
| NE | |
| E | |
| SE | |
| S | Kwong Wing Lane, Siu Lek Yuen Road |
| SW | Tate's Cairn Highway |
| W | Tate's Cairn Highway |
| NW | A Kung Kok Shan Road Tate's Cairn Highway |

1. HONG LAM COURT
2. KWONG LAM COURT
3. SHEK KWU LUNG
4. TAI LAM LIU
5. WONG NAI TAU

District : Sha Tin

Provisional District Council Constituency Areas

| Code | Proposed Name | Boundary Description | Major Estates/Areas | Estimated Population | +/- % of Population Quota (17,275) |
|------|-------------------|----------------------|---------------------|----------------------|------------------------------------|
| R36 | <i>Kwong Yuen</i> | | | 16,641 | -3.67 |

| | |
|----|-------------------------------------|
| N | Kwong Sin Street, Siu Lek Yuen Road |
| NE | Siu Lek Yuen Road |
| E | Siu Lek Yuen Road |
| SE | |
| S | |
| SW | |
| W | Kwong Sin Street |
| NW | Kwong Sin Street |

1. KWONG YUEN ESTATE

District : Kwai Tsing

Provisional District Council Constituency Areas

| Code | Proposed Name | Boundary Description | Major Estates/Areas | Estimated Population | +/- % of Population Quota (17,275) |
|------------|-------------------------|----------------------|---------------------|----------------------|------------------------------------|
| S01 | <i>Kwai Hing</i> | | | 17,404 | +0.75 |

| | |
|-----------|---|
| N | Tai Wo Hau Road, Yiu Wing Lane Yiu Wing Street |
| NE | Castle Peak Road - Kwai Chung Kwai Chung Road |
| E | Kwai Chung Road |
| SE | Kwai Chung Road, Kwai Hing Road |
| S | Kwai Shing Circuit, Tai Wo Hau Road |
| SW | Kwai Shing Circuit |
| W | Kwai Shing Circuit |
| NW | Tai Wo Hau Road |

1. KWAI CHUNG ESTATE (PART) :
Chau Kwai House
Chun Kwai House
Ha Kwai House
Yan Kwai House
2. KWAI HING ESTATE
3. KWONG FAI CIRCUIT

S02 ***Kwai Shing East Estate***

19,309

+11.77

| | |
|-----------|-------------------------------------|
| N | Kwai Shing Circuit |
| NE | Kwai Shing Circuit, Tai Wo Hau Road |
| E | Kwai Shing Circuit, Tai Wo Hau Road |
| SE | Kwai Shing Circuit |
| S | Kwai Luen Road, Kwai Shing Circuit |
| SW | Kwai Luen Road |
| W | Kwai Hau Street |
| NW | Kwai Shing Circuit |

1. KWAI SHING EAST ESTATE (PART) :
Shing Fu House
Shing Fung House
Shing Hei House
Shing Hing House
Shing Ka House
Shing Keung House
Shing Kwok House
Shing Lok House
Shing On House
Shing Wo House
Shing Yat House

District : Kwai Tsing

Provisional District Council Constituency Areas

| Code | Proposed Name | Boundary Description | Major Estates/Areas | Estimated Population | +/- % of Population Quota (17,275) |
|------|-------------------------|----------------------|---------------------|----------------------|------------------------------------|
| S03 | <i>Upper Tai Wo Hau</i> | | | 17,938 | +3.84 |

| | |
|----|-------------------------------------|
| N | Tai Wo Hau Road, Texaco Road |
| NE | Tai Wo Hau Road |
| E | Kwai Shing Circuit, Tai Wo Hau Road |
| SE | Kwai Shing Circuit |
| S | Kwai Shing Circuit |
| SW | Kwai Shing Circuit |
| W | Texaco Road |
| NW | Texaco Road |

1. HIGH PROSPERITY TERRACE
2. KWAI YUNG COURT
3. TAI WO HAU ESTATE (PART) :
 - Fu Keung House
 - Fu Kwok House
 - Fu Tai House
 - Fu Tak House
 - Fu Wah House
 - Fu Wing House
 - Fu Yin House

S04 *Lower Tai Wo Hau*

19,658

+13.79

| | |
|----|--|
| N | Castle Peak Road - Kwai Chung |
| NE | Castle Peak Road - Kwai Chung |
| E | Tai Ha Street |
| SE | Sheung Kok Street, Tai Wo Hau Road |
| S | Tai Wo Hau Road |
| SW | Tai Wo Hau Road |
| W | Tai Wo Hau Road, Texaco Road |
| NW | Castle Peak Road – Kwai Chung Texaco Interchange, Texaco Road |

1. KWAI CHUNG ESTATE (PART) :
 - Chin Kwai House
 - Tsz Kwai House
2. KWAI YIN COURT
3. TAI WO HAU ESTATE (PART) :
 - Fu Ching House
 - Fu Kwai House
 - Fu Man House
 - Fu Nga House
 - Fu On House
 - Fu Pik House
 - Fu Ping House
 - Fu Pong House
 - Fu Sau House
 - Fu Yat House

District : Kwai Tsing

Provisional District Council Constituency Areas

| Code | Proposed Name | Boundary Description | Major Estates/Areas | Estimated Population | +/- % of Population Quota (17,275) |
|------|--------------------------|----------------------|---------------------|----------------------|------------------------------------|
| S05 | <i>Kwai Chung Estate</i> | | | 20,676 | +19.69 |

| | |
|-----------|---|
| N | Castle Peak Road - Kwai Chung |
| NE | Castle Peak Road - Kwai Chung |
| E | Castle Peak Road - Kwai Chung Yiu Wing Lane, Yiu Wing Street |
| SE | Tai Wo Hau Road |
| S | Sheung Kok Street, Tai Wo Hau Road |
| SW | Sheung Kok Street |
| W | Tai Ha Street |
| NW | Castle Peak Road - Kwai Chung |

1. KWAI CHUNG ESTATE (PART) :
 - Chui Kwai House
 - Hiu Kwai House
 - Luk Kwai House
 - Nga Kwai House
 - Pik Kwai House
 - Yat Kwai House
 - Ying Kwai House
 - Yuk Kwai House
2. KWAI FUK COURT

S06 *Shek Yam*

21,273 +23.14

| | |
|-----------|--|
| N | Wo Yi Hop Road |
| NE | |
| E | Tai Pak Tin Street |
| SE | Tai Pak Tin Street |
| S | Lei Muk Road, Shek Yam Road Tung Chi Street |
| SW | Castle Peak Road - Kwai Chung |
| W | Cheung Wing Road, Kwok Shui Road Wo Yi Hop Road |
| NW | Wo Yi Hop Road |

1. NING FUNG COURT
2. SHEK YAM EAST ESTATE
3. SHEK YAM ESTATE
4. TSUEN WAN FIRE SERVICES
MARRIED QUARTERS
5. KWAI FAT BUILDING
6. TIN ON HOUSE

District : Kwai Tsing

Provisional District Council Constituency Areas

| Code | Proposed Name | Boundary Description | Major Estates/Areas | Estimated Population | +/- % of Population Quota (17,275) |
|------|---------------|----------------------|---------------------|----------------------|------------------------------------|
| S07 | <i>On Yam</i> | | | 17,307 | +0.19 |

| | |
|----|--|
| N | Cheung Pei Shan Road, Shing Mun Road |
| NE | Jubilee (Shing Mun) Reservoir District Boundary |
| E | District Boundary |
| SE | District Boundary |
| S | Shek Pai Street, Tai Pak Tin Street |
| SW | Tai Pak Tin Street |
| W | Wo Yi Hop Road |
| NW | Cheung Pei Shan Road, Shing Mun Road Wo Yi Hop Lane, Wo Yi Hop Road |

1. ON YAM ESTATE

S08 *Shek Lei Extension*

21,464

+24.25

| | |
|----|--|
| N | Shek Pai Street, Wai Kek Street |
| NE | District Boundary |
| E | District Boundary |
| SE | District Boundary |
| S | |
| SW | |
| W | Castle Peak Road - Kwai Chung |
| NW | Shek Pai Street, Shek Pui Street Tai Loong Street |

1. SHEK LEI (I) ESTATE
 2. SHEK LEI (II) ESTATE (PART) :
 Shek Kai House
 Shek Wah House
 3. YI FUNG COURT

District : Kwai Tsing

Provisional District Council Constituency Areas

| Code | Proposed Name | Boundary Description | Major Estates/Areas | Estimated Population | +/- % of Population Quota (17,275) | | | | | | | | | | | | | | | | |
|------------|--|---|---------------------|-------------------------------------|------------------------------------|--------------------------------|----------|-------------------------------|-----------|--------------------------------|----------|--|-----------|--|----------|----------------------------------|-----------|---|---|--------|--------|
| S09 | <i>Shek Lei</i> | <table border="1"> <tr> <td>N</td> <td>Shek Pai Street, Tai Pak Tin Street</td> </tr> <tr> <td>NE</td> <td>Shek Pai Street</td> </tr> <tr> <td>E</td> <td>Shek Pai Street</td> </tr> <tr> <td>SE</td> <td>Shek Pai Street</td> </tr> <tr> <td>S</td> <td>Shek Pai Street, Wai Kek Street</td> </tr> <tr> <td>SW</td> <td>Wai Kek Street</td> </tr> <tr> <td>W</td> <td>Shek Li Street, Tai Loong Street</td> </tr> <tr> <td>NW</td> <td>Wo Yi Hop Road</td> </tr> </table> | N | Shek Pai Street, Tai Pak Tin Street | NE | Shek Pai Street | E | Shek Pai Street | SE | Shek Pai Street | S | Shek Pai Street, Wai Kek Street | SW | Wai Kek Street | W | Shek Li Street, Tai Loong Street | NW | Wo Yi Hop Road | <ol style="list-style-type: none"> 1. KWAI CHUNG FA YUEN 2. SHEK LEI (II) ESTATE (PART) : Block 10 Shek Cheung House Shek Fook House Shek Fu House Shek Hei House Shek Kwong House Shek Wing House Shek Yan House | 20,784 | +20.31 |
| N | Shek Pai Street, Tai Pak Tin Street | | | | | | | | | | | | | | | | | | | | |
| NE | Shek Pai Street | | | | | | | | | | | | | | | | | | | | |
| E | Shek Pai Street | | | | | | | | | | | | | | | | | | | | |
| SE | Shek Pai Street | | | | | | | | | | | | | | | | | | | | |
| S | Shek Pai Street, Wai Kek Street | | | | | | | | | | | | | | | | | | | | |
| SW | Wai Kek Street | | | | | | | | | | | | | | | | | | | | |
| W | Shek Li Street, Tai Loong Street | | | | | | | | | | | | | | | | | | | | |
| NW | Wo Yi Hop Road | | | | | | | | | | | | | | | | | | | | |
| S10 | <i>Tai Pak Tin</i> | <table border="1"> <tr> <td>N</td> <td>Lei Muk Road, Tung Chi Street</td> </tr> <tr> <td>NE</td> <td>Shek Yam Road, Tung Chi Street</td> </tr> <tr> <td>E</td> <td>Shek Yam Road, Wo Yi Hop Road</td> </tr> <tr> <td>SE</td> <td>Shek Li Street, Wai Kek Street</td> </tr> <tr> <td>S</td> <td>Castle Peak Road - Kwai Chung Shek Pui Street, Tai Loong Street Wai Kek Street</td> </tr> <tr> <td>SW</td> <td>Castle Peak Road - Kwai Chung Shek Pui Street</td> </tr> <tr> <td>W</td> <td>Castle Peak Road - Kwai Chung</td> </tr> <tr> <td>NW</td> <td>Castle Peak Road - Kwai Chung Lei Muk Road</td> </tr> </table> | N | Lei Muk Road, Tung Chi Street | NE | Shek Yam Road, Tung Chi Street | E | Shek Yam Road, Wo Yi Hop Road | SE | Shek Li Street, Wai Kek Street | S | Castle Peak Road - Kwai Chung Shek Pui Street, Tai Loong Street Wai Kek Street | SW | Castle Peak Road - Kwai Chung Shek Pui Street | W | Castle Peak Road - Kwai Chung | NW | Castle Peak Road - Kwai Chung Lei Muk Road | <ol style="list-style-type: none"> 1. KWAI SING CENTRE 2. PO SING CENTRE 3. SHEK LEI (II) ESTATE (PART) : Block 11 4. SHUI KING BUILDING 5. THE APEX 6. VICTORY GARDEN 7. YEE FAT BUILDING | 21,239 | +22.95 |
| N | Lei Muk Road, Tung Chi Street | | | | | | | | | | | | | | | | | | | | |
| NE | Shek Yam Road, Tung Chi Street | | | | | | | | | | | | | | | | | | | | |
| E | Shek Yam Road, Wo Yi Hop Road | | | | | | | | | | | | | | | | | | | | |
| SE | Shek Li Street, Wai Kek Street | | | | | | | | | | | | | | | | | | | | |
| S | Castle Peak Road - Kwai Chung Shek Pui Street, Tai Loong Street Wai Kek Street | | | | | | | | | | | | | | | | | | | | |
| SW | Castle Peak Road - Kwai Chung Shek Pui Street | | | | | | | | | | | | | | | | | | | | |
| W | Castle Peak Road - Kwai Chung | | | | | | | | | | | | | | | | | | | | |
| NW | Castle Peak Road - Kwai Chung Lei Muk Road | | | | | | | | | | | | | | | | | | | | |

District : Kwai Tsing

Provisional District Council Constituency Areas

| Code | Proposed Name | Boundary Description | Major Estates/Areas | Estimated Population | +/- % of Population Quota (17,275) |
|-------------|-------------------------|-----------------------------|----------------------------|-----------------------------|---|
| S11 | <i>Kwai Fong</i> | | | 19,895 | +15.17 |

| | |
|-----------|--|
| N | Castle Peak Road - Kwai Chung Kwai Chung Road |
| NE | Castle Peak Road - Kwai Chung |
| E | Castle Peak Road - Kwai Chung |
| SE | Tai Lin Pai Road |
| S | Kwai Foo Road, Tai Lin Pai Road |
| SW | Kwai Foo Road |
| W | Hing Fong Road, Kwai Chung Road Kwai Yik Road |
| NW | Kwai Chung Road |

1. KWAI FONG ESTATE

S12 ***Fong Yiu***

19,115

+10.65

| | |
|-----------|--|
| N | Castle Peak Road - Kwai Chung Kwai Foo Road, Tai Lin Pai Road |
| NE | Castle Peak Road - Kwai Chung |
| E | Wah King Hill Road |
| SE | Wah King Hill Road |
| S | Castle Peak Road - Kwai Chung Lai Chi Ling Road, Wah Yiu Road |
| SW | Joint Street, Lai Cho Road Lai King Hill Road |
| W | Kwai Fuk Road |
| NW | Hing Fong Road |

1. GREENKNOLL COURT
2. HA KWAI CHUNG VILLAGE
3. KWAI CHUNG PLAZA
4. KWAI FONG TERRACE
5. LAI YIU ESTATE
6. NEW KWAI FONG GARDENS
7. REGENCY PARK
8. TSUI YIU COURT
9. WAH YUEN CHUEN

District : Kwai Tsing

Provisional District Council Constituency Areas

| Code | Proposed Name | Boundary Description | Major Estates/Areas | Estimated Population | +/- % of Population Quota (17,275) |
|------|----------------|----------------------|---------------------|----------------------|------------------------------------|
| S13 | <i>Lai Wah</i> | | | 19,489 | +12.82 |

| | |
|----|--|
| N | Castle Peak Road - Kwai Chung Wah King Hill Road, District Boundary |
| NE | District Boundary |
| E | District Boundary |
| SE | Ching Cheung Road, District Boundary |
| S | Ching Cheung Road |
| SW | Lai King Hill Road |
| W | Lai King Hill Road |
| NW | Castle Peak Road - Kwai Chung Wa Tai Road |

1. CHUNG SHAN TERRACE
2. KAU WA KENG
3. KAU WA KENG SAN TSUEN
4. LAI CHI KOK BAY GARDEN
5. LAI YAN COURT
6. WAH FUNG GARDEN
7. WAH LAI ESTATE
8. WONDERLAND VILLAS

S14 *Cho Yiu*

18,673

+8.09

| | |
|----|---|
| N | Joint Street, Lai Chi Ling Road Lai Cho Road |
| NE | Lai Chi Ling Road |
| E | Lai Chi Ling Road, Lai King Hill Road |
| SE | Lai King Hill Road |
| S | Kwai Chung Road |
| SW | Kwai Chung Road |
| W | Lai King Hill Road |
| NW | Lai King Hill Road |

1. CHO YIU CHUEN
2. HIGHLAND PARK
3. LAI KING DISCIPLINED SERVICES QUARTERS
4. LAI KING TERRACE
5. YUET LAI COURT

District : Kwai Tsing

Provisional District Council Constituency Areas

| Code | Proposed Name | Boundary Description | Major Estates/Areas | Estimated Population | +/- % of Population Quota (17,275) | | | | | | | | | | | | | | | | |
|-------------|--|--|----------------------------|---|---|---------------------------------|----------|--|-----------|--------------------------------|----------|--|-----------|---------------------------------|----------|--------------------------------------|-----------|--------------------|--|--|--|
| S15 | <i>Hing Fong</i> | | | 14,721 | -14.78 | | | | | | | | | | | | | | | | |
| | | <table border="1"> <tr> <td>N</td> <td>Kwai Hing Road, Kwai Shing Circuit</td> </tr> <tr> <td>NE</td> <td>Kwai Chung Road, Kwai Hing Road</td> </tr> <tr> <td>E</td> <td>Hing Fong Road, Kwai Chung Road Kwai Yik Road</td> </tr> <tr> <td>SE</td> <td>Hing Fong Road</td> </tr> <tr> <td>S</td> <td>Hing Fong Road, Kwai Fuk Road</td> </tr> <tr> <td>SW</td> <td>Kwai Fuk Road, Shing Fuk Street</td> </tr> <tr> <td>W</td> <td>Kwai Shing Circuit, Shing Fuk Street</td> </tr> <tr> <td>NW</td> <td>Kwai Shing Circuit</td> </tr> </table> | N | Kwai Hing Road, Kwai Shing Circuit | NE | Kwai Chung Road, Kwai Hing Road | E | Hing Fong Road, Kwai Chung Road Kwai Yik Road | SE | Hing Fong Road | S | Hing Fong Road, Kwai Fuk Road | SW | Kwai Fuk Road, Shing Fuk Street | W | Kwai Shing Circuit, Shing Fuk Street | NW | Kwai Shing Circuit | <ol style="list-style-type: none"> 1. HIBISCUS PARK 2. KWAI HONG COURT 3. KWAI CHUN COURT 4. SUN KWAI HING GARDENS | | |
| N | Kwai Hing Road, Kwai Shing Circuit | | | | | | | | | | | | | | | | | | | | |
| NE | Kwai Chung Road, Kwai Hing Road | | | | | | | | | | | | | | | | | | | | |
| E | Hing Fong Road, Kwai Chung Road Kwai Yik Road | | | | | | | | | | | | | | | | | | | | |
| SE | Hing Fong Road | | | | | | | | | | | | | | | | | | | | |
| S | Hing Fong Road, Kwai Fuk Road | | | | | | | | | | | | | | | | | | | | |
| SW | Kwai Fuk Road, Shing Fuk Street | | | | | | | | | | | | | | | | | | | | |
| W | Kwai Shing Circuit, Shing Fuk Street | | | | | | | | | | | | | | | | | | | | |
| NW | Kwai Shing Circuit | | | | | | | | | | | | | | | | | | | | |
| S16 | <i>Lai King</i> | | | 14,157 | -18.05 | | | | | | | | | | | | | | | | |
| | | <table border="1"> <tr> <td>N</td> <td>Hing Fong Road, Kwai Fuk Road, Kwai Tsing Road, Lai King Hill Road</td> </tr> <tr> <td>NE</td> <td>Lai King Hill Road</td> </tr> <tr> <td>E</td> <td>Kwai Chung Road, Tsing Kwai Highway</td> </tr> <tr> <td>SE</td> <td>Lai Po Road, District Boundary</td> </tr> <tr> <td>S</td> <td>Container Port Road South Hing Wah Street West, Lai Po Road Ngong Wan Road</td> </tr> <tr> <td>SW</td> <td></td> </tr> <tr> <td>W</td> <td>Rambler Channel</td> </tr> <tr> <td>NW</td> <td>Kwai Tsing Road</td> </tr> </table> | N | Hing Fong Road, Kwai Fuk Road, Kwai Tsing Road, Lai King Hill Road | NE | Lai King Hill Road | E | Kwai Chung Road, Tsing Kwai Highway | SE | Lai Po Road, District Boundary | S | Container Port Road South Hing Wah Street West, Lai Po Road Ngong Wan Road | SW | | W | Rambler Channel | NW | Kwai Tsing Road | <ol style="list-style-type: none"> 1. LAI KING ESTATE 2. YIN LAI COURT | | |
| N | Hing Fong Road, Kwai Fuk Road, Kwai Tsing Road, Lai King Hill Road | | | | | | | | | | | | | | | | | | | | |
| NE | Lai King Hill Road | | | | | | | | | | | | | | | | | | | | |
| E | Kwai Chung Road, Tsing Kwai Highway | | | | | | | | | | | | | | | | | | | | |
| SE | Lai Po Road, District Boundary | | | | | | | | | | | | | | | | | | | | |
| S | Container Port Road South Hing Wah Street West, Lai Po Road Ngong Wan Road | | | | | | | | | | | | | | | | | | | | |
| SW | | | | | | | | | | | | | | | | | | | | | |
| W | Rambler Channel | | | | | | | | | | | | | | | | | | | | |
| NW | Kwai Tsing Road | | | | | | | | | | | | | | | | | | | | |

District : Kwai Tsing

Provisional District Council Constituency Areas

| Code | Proposed Name | Boundary Description | Major Estates/Areas | Estimated Population | +/- % of Population Quota (17,275) |
|------------|--------------------------------------|----------------------|---------------------|----------------------|------------------------------------|
| S17 | <i>Kwai Shing West Estate</i> | | | 19,848 | +14.89 |

| | |
|-----------|--|
| N | Texaco Road, Tsing Tsuen Road Tsuen Tsing Interchange |
| NE | Kwai Hau Street, Kwai Luen Road Kwai Shing Circuit |
| E | Kwai Fuk Road, Kwai Shing Circuit Shing Fuk Street |
| SE | Kwai Fuk Road, Kwai Tsing Road |
| S | Kwai Tsing Road |
| SW | Kwai Tsing Bridge, Rambler Channel |
| W | Rambler Channel |
| NW | Tsing Tsuen Road |

1. HORIZON PLACE
2. KWAI SHING EAST ESTATE (PART) :
Block 12
3. KWAI SHING WEST ESTATE

S18 ***On Ho***

21,495 +24.43

| | |
|-----------|---|
| N | District Boundary |
| NE | Rambler Channel, District Boundary |
| E | Rambler Channel, District Boundary |
| SE | Tsing Tsuen Road |
| S | Tsing Tsuen Road |
| SW | Tam Kon Shan Interchange, Tsing King Road Tsing Tsuen Road |
| W | Nga Ying Chau Street, Tsing King Road |
| NW | Nga Ying Chau Street |

1. CHEUNG ON ESTATE (PART) :
On Chiu House
On Mei House
On Pak House
On Wu House
2. EASEFUL COURT
3. VILLA ESPLANADA

District : Kwai Tsing

Provisional District Council Constituency Areas

| Code | Proposed Name | Boundary Description | Major Estates/Areas | Estimated Population | +/- % of Population Quota (17,275) |
|-------------|------------------------|-----------------------------|----------------------------|-----------------------------|---|
| S19 | <i>Wai Ying</i> | | | 18,763 | +8.61 |

| | |
|-----------|---|
| N | Tsing Tsuen Road |
| NE | Tsing Tsuen Road |
| E | Rambler Channel |
| SE | Rambler Channel |
| S | Tsing King Road, Tsing Luk Street |
| SW | Tsing Luk Street |
| W | Fung Shue Wo Road |
| NW | Fung Shue Wo Road Tam Kon Shan Interchange |

1. BROADVIEW GARDEN
2. ST. PAUL'S VILLAGE
3. TIERRA VERDE
4. TIVOLI GARDEN

S20 ***Tsing Yi Estate***

16,128

-6.64

| | |
|-----------|-------------------|
| N | Tsing Luk Street |
| NE | Tsing King Road |
| E | Tsing King Road |
| SE | Fung Shue Wo Road |
| S | Fung Shue Wo Road |
| SW | Fung Shue Wo Road |
| W | Fung Shue Wo Road |
| NW | Fung Shue Wo Road |

1. TSING YI ESTATE
2. TSING YI GARDEN

District : Kwai Tsing

Provisional District Council Constituency Areas

| Code | Proposed Name | Boundary Description | Major Estates/Areas | Estimated Population | +/- % of Population Quota (17,275) |
|------------|--------------------------|----------------------|---------------------|----------------------|------------------------------------|
| S21 | <i>Greenfield</i> | | | 18,043 | +4.45 |

| | |
|-----------|---|
| N | Fung Shue Wo Road, Tsing Yi Road West |
| NE | Rambler Channel, Tsing King Road |
| E | Rambler Channel |
| SE | Kwai Tsing Road |
| S | Chung Mei Road Tsing Yi Heung Sze Wui Road |
| SW | Chung Mei Road, Tsing Yi Road West |
| W | Tsing Yi Road West |
| NW | Tsing Yi Road West |

1. CHUNG MEI LO UK VILLAGE
2. GRAND HORIZON
3. GREENFIELD GARDEN
4. LAM TIN RESITE VILLAGE
5. SAN UK RESITE VILLAGE
6. SERENE GARDEN
7. TAI WONG HA RESITE VILLAGE
8. YIM TIN KOK RESITE VILLAGE

S22 ***Cheung Ching***

20,172

+16.77

| | |
|-----------|---|
| N | Chung Mei Road Tsing Yi Heung Sze Wui Road |
| NE | Tsing Yi Heung Sze Wui Road |
| E | Tsing Yi Road |
| SE | Tsing Yi Road |
| S | Sai Shan Road, Tsing Yi Road |
| SW | Sai Shan Road |
| W | Ching Hong Road |
| NW | |

1. CHEUNG CHING ESTATE
2. MAYFAIR GARDENS

District : Kwai Tsing

Provisional District Council Constituency Areas

| Code | Proposed Name | Boundary Description | Major Estates/Areas | Estimated Population | +/- % of Population Quota (17,275) |
|------------|---------------------------|----------------------|---------------------|----------------------|------------------------------------|
| S23 | <i>Cheung Hong</i> | | | 20,849 | +20.69 |

| | |
|-----------|-------------------------------------|
| N | Chung Mei Road |
| NE | Chung Mei Road |
| E | |
| SE | Ching Hong Road |
| S | Ching Hong Road, Tsing Chin Street |
| SW | Tsing Yi Road West |
| W | Tsing Yi Road West |
| NW | Ching Hong Road, Tsing Yi Road West |

1. CHEUNG HONG ESTATE (PART) :
 - Hong Fu House
 - Hong Kwai House
 - Hong On House
 - Hong Ping House
 - Hong Shing House
 - Hong Tai House
 - Hong Wah House
 - Hong Wing House
 - Hong Wo House
2. CHING WAH COURT

S24 ***Shing Hong***

14,336 -17.01

| | |
|-----------|-------------------------------------|
| N | |
| NE | Chung Mei Road |
| E | |
| SE | Ching Hong Road |
| S | Ching Hong Road |
| SW | Ching Hong Road |
| W | Ching Hong Road, Tsing Yi Road West |
| NW | |

1. CHEUNG HONG ESTATE (PART) :
 - Hong Cheung House
 - Hong Fung House
 - Hong Mei House
 - Hong Shun House
2. CHING SHING COURT

District : Kwai Tsing

Provisional District Council Constituency Areas

| Code | Proposed Name | Boundary Description | Major Estates/Areas | Estimated Population | +/- % of Population Quota (17,275) |
|-------------|------------------------------|-----------------------------|----------------------------|-----------------------------|---|
| S25 | <i>Tsing Yi South</i> | | | 20,231 | +17.11 |

| | |
|-----------|--|
| N | Ching Hong Road, Liu To Road North West Tsing Yi Interchange Sai Shan Road, Tsing Chin Street Tsing Yi Road, Tsing Yi Road West |
| NE | Kwai Tsing Road, Rambler Channel Tsing Yi Road |
| E | Rambler Channel |
| SE | District Boundary |
| S | District Boundary |
| SW | District Boundary |
| W | Ma Wan Channel, District Boundary |
| NW | Tsing Ma Bridge |

1. CHEUNG WANG ESTATE
2. MOUNT HAVEN
3. RAMBLER CREST

District : Kwai Tsing

Provisional District Council Constituency Areas

| Code | Proposed Name | Boundary Description | Major Estates/Areas | Estimated Population | +/- % of Population Quota (17,275) |
|------------|---------------------------|----------------------|---------------------|----------------------|------------------------------------|
| S26 | <i>Cheung Hang</i> | | | 15,311 | -11.37 |

| | |
|-----------|--|
| N | District Boundary |
| NE | Tsing Yi North Coastal Road |
| E | Fung Shue Wo Road Tam Kon Shan Interchange Tsing Yi North Coastal Road Tsing Yi Road West |
| SE | Liu To Road, Tsing Yi Road West |
| S | Liu To Road |
| SW | Tsing Ma Bridge, District Boundary |
| W | Ma Wan Channel, District Boundary |
| NW | District Boundary |

1. CHEUNG HANG ESTATE

S27 ***Ching Fat***

19,759 +14.38

| | |
|-----------|---|
| N | District Boundary |
| NE | District Boundary |
| E | Nga Ying Chau Street |
| SE | Nga Ying Chau Street, Tsing King Road |
| S | Tam Kon Shan Road, Tsing King Road Tsing Yi North Coastal Road |
| SW | Tsing Yi North Coastal Road |
| W | |
| NW | District Boundary |

1. CHEUNG FAT ESTATE
2. CHING NGA COURT
3. CHING TAI COURT
4. CHING WANG COURT

District : Kwai Tsing

Provisional District Council Constituency Areas

| Code | Proposed Name | Boundary Description | Major Estates/Areas | Estimated Population | +/- % of Population Quota (17,275) |
|------|------------------|----------------------|---------------------|----------------------|------------------------------------|
| S28 | <i>Cheung On</i> | | | 15,315 | -11.35 |

| | |
|-----------|--|
| N | Tam Kon Shan Road |
| NE | Tam Kon Shan Road |
| E | Tsing King Road |
| SE | Tam Kon Shan Interchange, Tsing King Road Tsing Yi North Coastal Road |
| S | Tsing King Road Tsing Yi North Coastal Road |
| SW | Tsing Yi North Coastal Road |
| W | Tam Kon Shan Road |
| NW | Tam Kon Shan Road |

1. CHEUNG ON ESTATE (PART) :

- On Ching House
- On Hoi House
- On Kong House
- On Tao House
- On Yeung House
- On Yun House

District : Islands

Provisional District Council Constituency Areas

| Code | Proposed Name | Boundary Description | Major Estates/Areas | Estimated Population | +/- % of Population Quota (17,275) |
|-------------|----------------------|-----------------------------|----------------------------|-----------------------------|---|
| T01 | Lantau | | | 17,687 | +2.38 |

| | |
|-----------|--|
| N | Chek Lap Kok South Road North Lantau Highway, Shun Tung Road South Perimeter Road, Yu Tung Road District Boundary |
| NE | Lau Fa Tung, Lo Fu Tau, Tai Che Tung District Boundary |
| E | Chi Ma Wan, Silver Mine Bay |
| SE | Chi Ma Wan Peninsula, Shek Kwu Chau |
| S | Soko Islands, District Boundary |
| SW | Lantau Channel, District Boundary |
| W | Tai O, District Boundary |
| NW | Southwest of Chek Lap Kok District Boundary |

1. CHEUNG SHA
2. LEYBURN VILLAS
3. LUNG HIN COURT
4. LUNG TIN ESTATE
5. MIAMI GARDEN
6. NGAN WAN ESTATE
7. SCENIC CREST
8. SEA RANCH
9. SILVER VIEW CENTRE
10. TONG FUK

District : Islands

Provisional District Council Constituency Areas

| Code | Proposed Name | Boundary Description | Major Estates/Areas | Estimated Population | +/- % of Population Quota (17,275) |
|------|------------------------------|----------------------|---------------------|----------------------|------------------------------------|
| T02 | <i>Yat Tung Estate North</i> | | | 18,862 | +9.19 |

| | |
|----|-------------------------------|
| N | |
| NE | Chung Yan Road |
| E | Chung Yan Road |
| SE | Chung Yan Road, Yu Tung Road |
| S | Yat Tung Street, Yu Tung Road |
| SW | Yat Tung Street |
| W | |
| NW | |

1. YAT TUNG ESTATE (PART) :

Chui Yat House
 Him Yat House
 Hong Yat House
 Kan Yat House
 Kit Yat House
 Kui Yat House
 Mei Yat House
 Mun Yat House
 Po Yat House
 Shun Yat House
 Sui Yat House
 Tak Yat House
 Yuet Yat House

T03 *Yat Tung Estate South*

19,345

+11.98

| | |
|----|---------------------------------|
| N | |
| NE | Yat Tung Street |
| E | Yat Tung Street, Yu Tung Road |
| SE | Chung Yan Road, Tung Chung Road |
| S | Tung Chung Road |
| SW | |
| W | |
| NW | |

1. YAT TUNG ESTATE (PART) :

Chau Yat House
 Chi Yat House
 Ching Yat House
 Fuk Yat House
 Heung Yat House
 Luk Yat House
 Ping Yat House
 Sin Yat House
 Tai Yat House
 Ying Yat House
 Yu Yat House
 Yung Yat House

District : Islands

Provisional District Council Constituency Areas

| Code | Proposed Name | Boundary Description | Major Estates/Areas | Estimated Population | +/- % of Population Quota (17,275) |
|-------------|--------------------------------|-----------------------------|----------------------------|-----------------------------|---|
| T04 | <i>Tung Chung North</i> | | | 18,579 | +7.55 |

| | |
|-----------|--|
| N | Tung Chung Waterfront Road, Ying Hei Road |
| NE | Ying Hei Road |
| E | North Lantau Highway |
| SE | North Lantau Highway |
| S | North Lantau Highway |
| SW | North Lantau Highway |
| W | North Lantau Highway Tung Chung Waterfront Road |
| NW | Tung Chung Waterfront Road |

1. CARIBBEAN COAST
2. COASTAL SKYLINE
3. SEAVIEW CRESCENT

District : Islands

Provisional District Council Constituency Areas

| Code | Proposed Name | Boundary Description | Major Estates/Areas | Estimated Population | +/- % of Population Quota (17,275) |
|-------------|--------------------------------|-----------------------------|----------------------------|-----------------------------|---|
| T05 | <i>Tung Chung South</i> | | | 18,947 | +9.68 |

| | |
|-----------|---|
| N | District Boundary |
| NE | District Boundary |
| E | |
| SE | North Lantau Highway |
| S | Chek Lap Kok South Road North Lantau Highway, Shun Tung Road South Perimeter Road Yu Tung Road |
| SW | South Perimeter Road |
| W | District Boundary |
| NW | District Boundary |

1. FU TUNG ESTATE
2. TUNG CHUNG CRESCENT
3. YU TUNG COURT

District : Islands

Provisional District Council Constituency Areas

| Code | Proposed Name | Boundary Description | Major Estates/Areas | Estimated Population | +/- % of Population Quota (17,275) |
|-------------|-----------------------------|-----------------------------|----------------------------|-----------------------------|---|
| T06 | <i>Discovery Bay</i> | | | 15,706 | -9.08 |

| | |
|-----------|----------------------------------|
| N | District Boundary |
| NE | District Boundary |
| E | District Boundary |
| SE | District Boundary |
| S | Marina Drive, North of Peng Chau |
| SW | North of Mui Wo |
| W | Lau Fa Tung, Lo Fu Tau |
| NW | Tai Che Tung, District Boundary |

1. DISCOVERY BAY

T07 ***Peng Chau & Hei Ling Chau***

8,187

-52.61

| | |
|-----------|-------------------------------|
| N | |
| NE | District Boundary |
| E | District Boundary |
| SE | West Lamma Channel |
| S | West Lamma Channel |
| SW | Hei Ling Chau Typhoon Shelter |
| W | |
| NW | Marina Drive |

1. HEI LING CHAU STAFF QUARTER
2. KAM PENG ESTATE
3. NAM WAN
4. NIM SHUE WAN
5. PENG LAI COURT
6. TUNG WAN
7. YUEN LING TSAI

District : Islands

Provisional District Council Constituency Areas

| Code | Proposed Name | Boundary Description | Major Estates/Areas | Estimated Population | +/- % of Population Quota (17,275) |
|------------|----------------------------------|----------------------|---------------------|----------------------|------------------------------------|
| T08 | <i>Lamma & Po Toi</i> | | | 5,581 | -67.69 |

| | |
|-----------|---------------------------------------|
| N | West Lamma Channel, District Boundary |
| NE | District Boundary |
| E | Waglan Island, District Boundary |
| SE | District Boundary |
| S | Po Toi Islands, District Boundary |
| SW | District Boundary |
| W | West Lamma Channel |
| NW | West Lamma Channel |

1. HUNG SHING YE
2. LO SO SHING
3. MO TAT
4. PAK KOK TSUEN
5. PO TOI
6. SOK KWU WAN
7. TAI WAN
8. YUNG SHUE WAN

T09 ***Cheung Chau South***

11,201

-35.16

| | |
|-----------|---|
| N | Kwun Yam Wan Road, School Road Tai Hing Tai Road |
| NE | |
| E | West Lamma Channel |
| SE | |
| S | Part of the Sea South of Cheung Chau |
| SW | |
| W | East of Shek Kwu Chau |
| NW | Cheung Chau Sai Tai Road |

1. FA PENG KNOLL
2. GREENERY CREST
3. KO SHAN TSUEN
4. LUNG TSAI TSUEN
5. NGA NING COURT
6. SAI WAN CARE VILLAGE
7. TAI SHEK HAU
8. TAI TSOI YUEN KUI
9. TUNG KOON SAN TSUEN

District : Islands

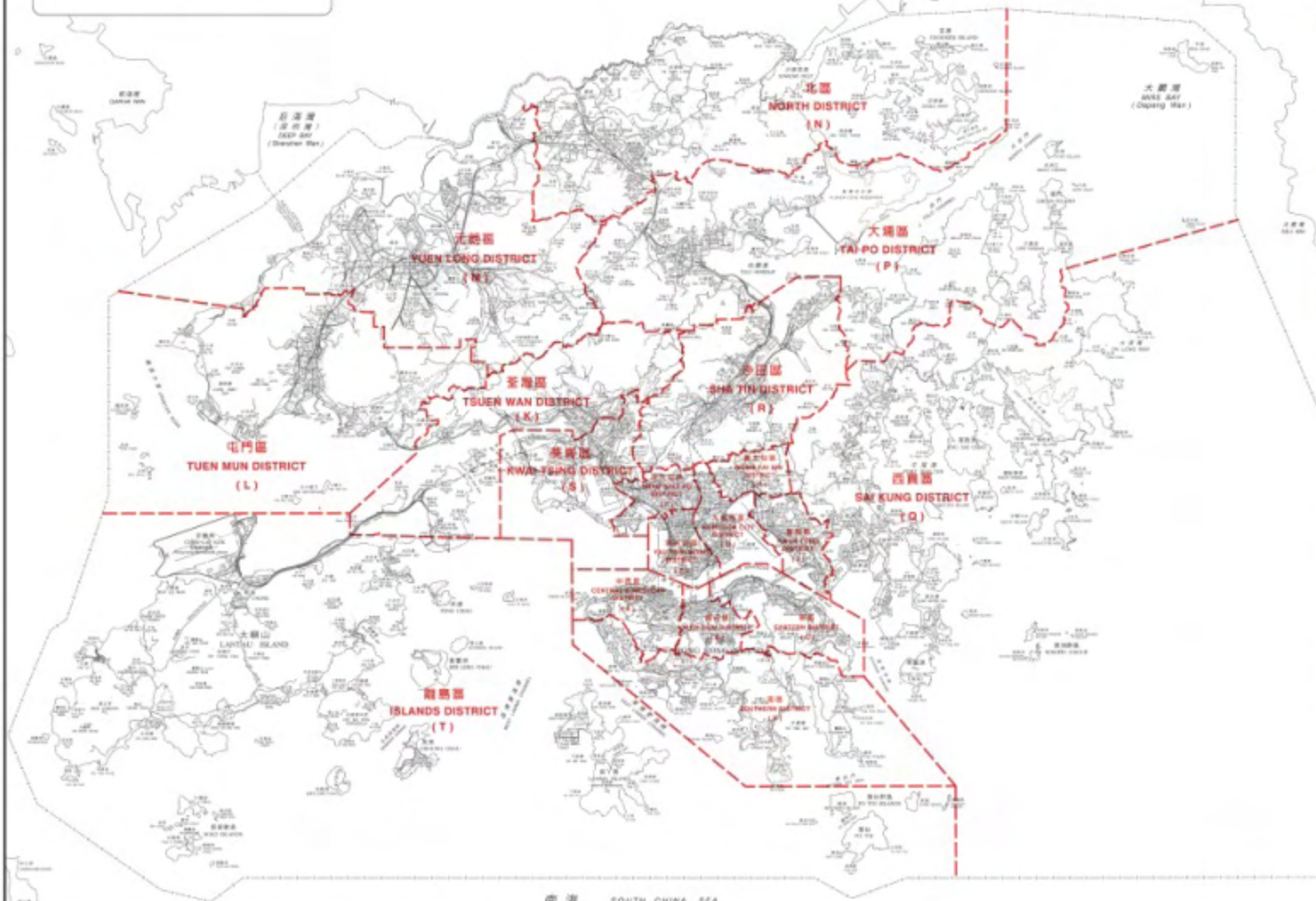
Provisional District Council Constituency Areas

| Code | Proposed Name | Boundary Description | Major Estates/Areas | Estimated Population | +/- % of Population Quota (17,275) |
|-------------|---------------------------------|-----------------------------|----------------------------|-----------------------------|---|
| T10 | <i>Cheung Chau North</i> | | | 11,955 | -30.80 |

| | |
|-----------|---|
| N | Part of the Sea North of Cheung Chau |
| NE | South of Hei Ling Chau |
| E | West Lamma Channel |
| SE | |
| S | Kwun Yam Wan Road, School Road Tai Hing Tai Road |
| SW | Cheung Chau Sai Tai Road |
| W | Adamasta Channel |
| NW | Part of the Sea Southeast of Chi Ma Wan Peninsula |

1. CHEUNG KWAI ESTATE
2. FORTUNE VILLA
3. HORIZON VILLA
4. ON WING CENTRE
5. PAK SHE SAN TSUEN
6. SCENIC GARDEN
7. TAI KWAI WAN SAN TSUEN
8. TUNG YUE HOUSE

香港特別行政區
HONG KONG
SPECIAL ADMINISTRATIVE REGION



區界線
District Boundary

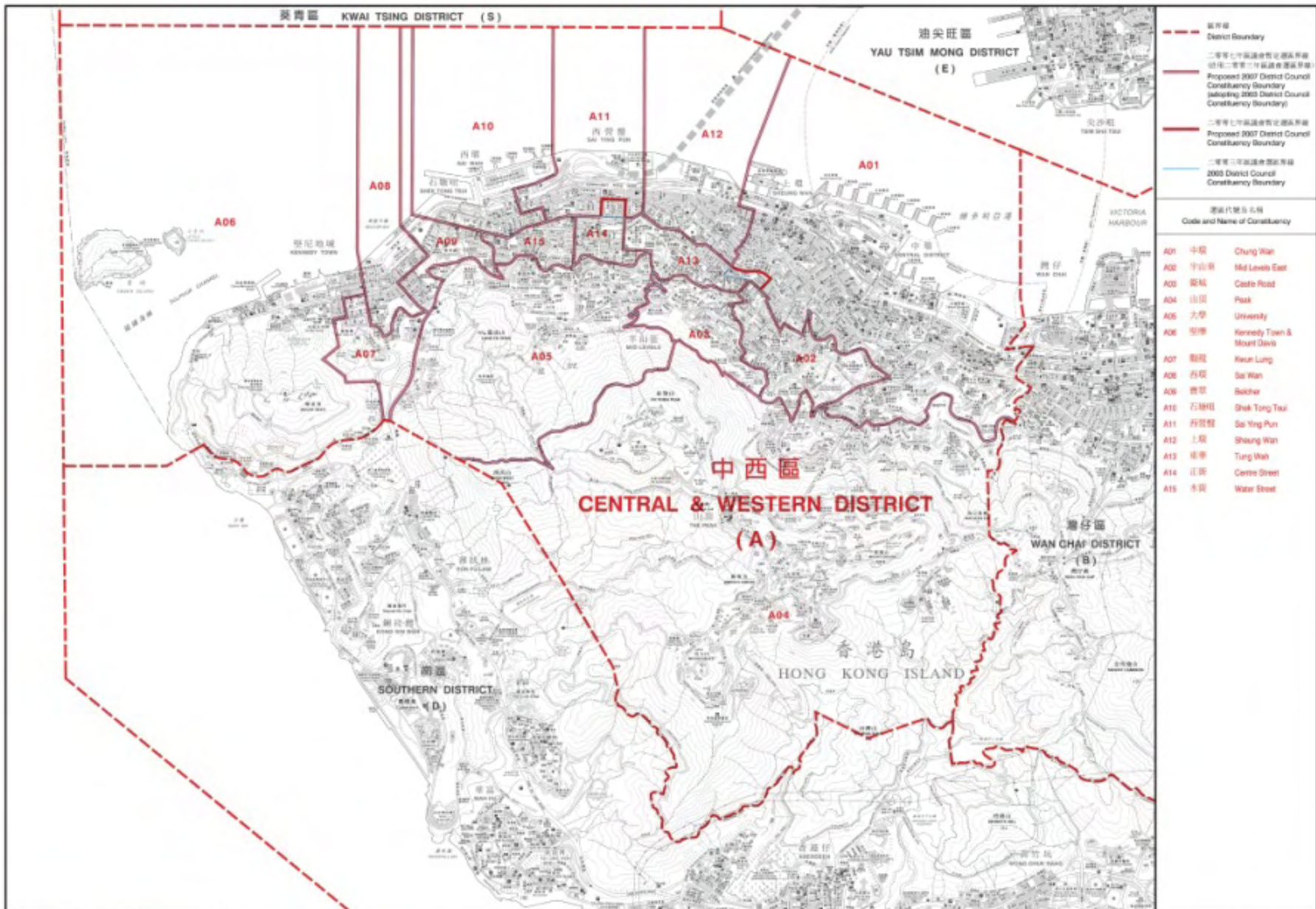
| 代碼 Code | 區名 District Name | 區議會 Plan No. |
|------------|--------------------------|-------------------------|
| A | 中西區 Central & Western | DDCA/0007A |
| B | 灣仔區 Wan Chai | DDCA/0007B |
| C | 東區 Eastern | DDCA/0007C |
| D | 南區 Southern | DDCA/0007D & DDCA/0007E |
| E | 油蔴地 Yau Ma Tei | DDCA/0007F |
| F | 淺水灣 Shan Shui Po | DDCA/0007G |
| G | 九龍城區 Kowloon City | DDCA/0007H |
| H | 新大嶼區 Hong Tai Sui | DDCA/0007I |
| J | 觀塘區 Kwan Tong | DDCA/0007J |
| K | 荃灣區 Tuen Wan | DDCA/0007K |
| L | 屯門區 Tuen Mun | DDCA/0007L |
| M | 元朗區 Yuen Long | DDCA/0007M |
| N | 北區 North | DDCA/0007N & DDCA/0007O |
| P | 大埔區 Tai Po | DDCA/0007P & DDCA/0007Q |
| Q | 西貢區 Sai Kung | DDCA/0007R & DDCA/0007S |
| R | 沙田區 Sha Tin | DDCA/0007T |
| S | 葵青區 Kwai Tsing | DDCA/0007U |
| T | 離島區 Islands | DDCA/0007V |

二零零七年區議會選區分界圖索引
2007 DISTRICT COUNCIL ELECTORAL BOUNDARIES INDEX MAP



圖則編號
Plan No. DCCA/C/2007/INDEX

二零零七年六月
July 2006 Edition
選舉管理委員會印
Published by the Electoral Affairs Commission
香港中環皇后大道中
香港選舉事務處
E-mail: eac@ecfa.gov.hk



- - - 區界
District Boundary
- 二零零七年區議會選區建議界線
(包括二零零七年區議會選區界線)
Proposed 2007 District Council Constituency Boundary (including 2005 District Council Constituency Boundary)
- 二零零七年區議會選區建議界線
Proposed 2007 District Council Constituency Boundary
- 二零零五年區議會選區界線
2005 District Council Constituency Boundary

選區代號及名稱
Code and Name of Constituency

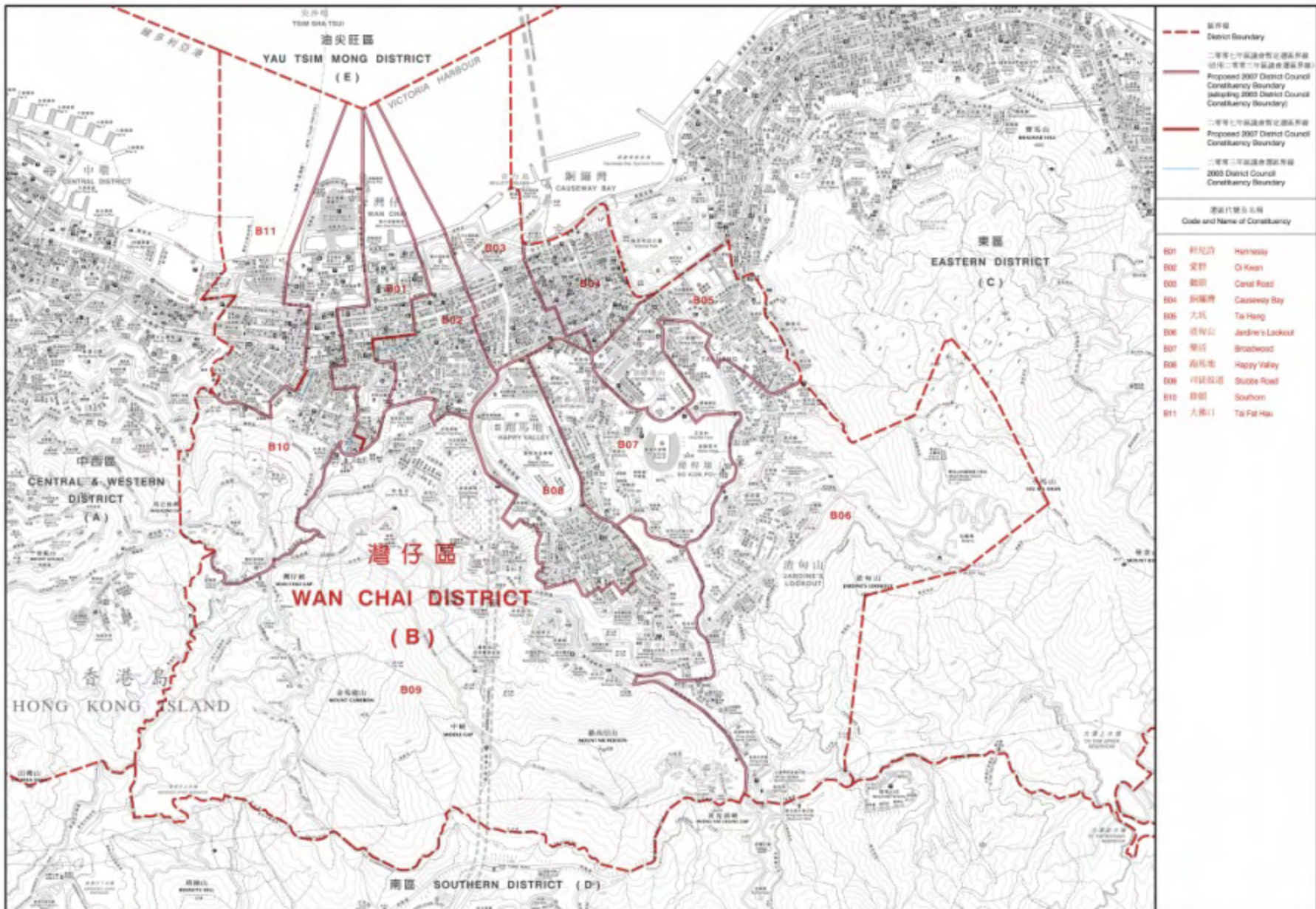
| | | |
|-----|--------------|-------------------------------|
| A01 | 中環 | Chung Wan |
| A02 | 半山東 | Mid Levels East |
| A03 | 龍城 | Castle Road |
| A04 | 山頂 | Peak |
| A05 | 大學 | University |
| A06 | 堅尼地城及 摩打山 | Kennedy Town & Mount Davis |
| A07 | 龍匯 | Ngan Lung |
| A08 | 石塘咀 | Sai Wan |
| A09 | 德輔道 | De輔道 |
| A10 | 石塘咀 | Shek Tong Tsui |
| A11 | 荷李活 | Ho Lee Wah |
| A12 | 上環 | Sheung Wan |
| A13 | 德輔道 | Tung Wah |
| A14 | 皇后大道中 | Queen's Street |
| A15 | 水坑口 | Water Street |

選舉事務委員會之建議
公眾諮詢市民意見
(諮詢期由二零零六年七月二十七日至八月二十五日)
Proposals by the Electoral Affairs Commission
for public consultation
(27 July to 25 August 2006)

區議會選區分界圖 — 中西區
DISTRICT COUNCIL ELECTORAL BOUNDARIES — CENTRAL & WESTERN DISTRICT



圖則編號
Plan No. DCCA/C/2007/A
二零零七年八月六日
July 2006 Edition
選舉事務委員會印
Published by the Electoral Affairs Commission
香港中環皇后大道中
香港選舉事務委員會
ELECTORAL AFFAIRS COMMISSION



- - - 區界
District Boundary
- 二零零七年區議會選區界線
(包括二零零七年區議會選區界線)
- Proposed 2007 District Council Constituency Boundary (including 2005 District Council Constituency Boundary)
- 二零零七年區議會選區界線
(包括二零零五年區議會選區界線)
- 二零零五年區議會選區界線
2005 District Council Constituency Boundary

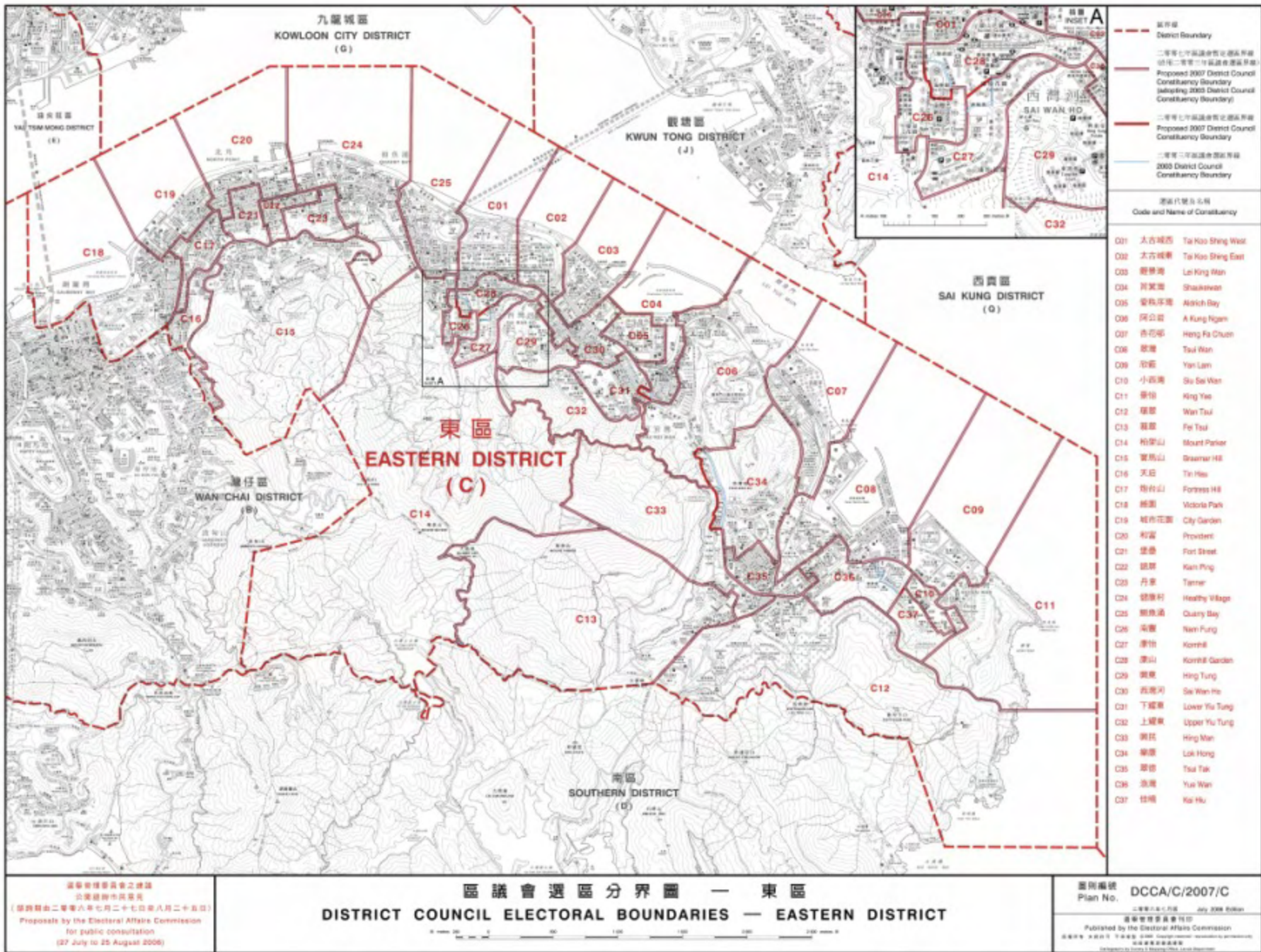
選區代號及名稱
Code and Name of Constituency

| | | |
|-----|------|-------------------|
| B01 | 軒尼詩 | Hennedy |
| B02 | 愛群 | Oi Kwan |
| B03 | 樂明 | Card Road |
| B04 | 銅鑼灣 | Causeway Bay |
| B05 | 大坑 | Tai Hang |
| B06 | 渣甸山 | Jardine's Lookout |
| B07 | 樂活 | Broadwood |
| B08 | 海怡半島 | Happy Valley |
| B09 | 干諾道 | Stubbs Road |
| B10 | 德輔道 | Southorn |
| B11 | 大佛口 | Tai Fat Hau |

選舉管理委員會之建議
公眾諮詢市民意見
(諮詢期由二零零六年七月二十七日至八月二十五日)
Proposals by the Electoral Affairs Commission
for public consultation
(27 July to 25 August 2006)

區議會選區分界圖 — 灣仔區
DISTRICT COUNCIL ELECTORAL BOUNDARIES — WAN CHAI DISTRICT

圖則編號
Plan No. DCCA/C/2007/B
二零零七年六月八日
July 2006 Edition
選舉管理委員會印
Published by the Electoral Affairs Commission
香港中環皇后大道中
香港選舉事務處
ELECTORAL AFFAIRS COMMISSION

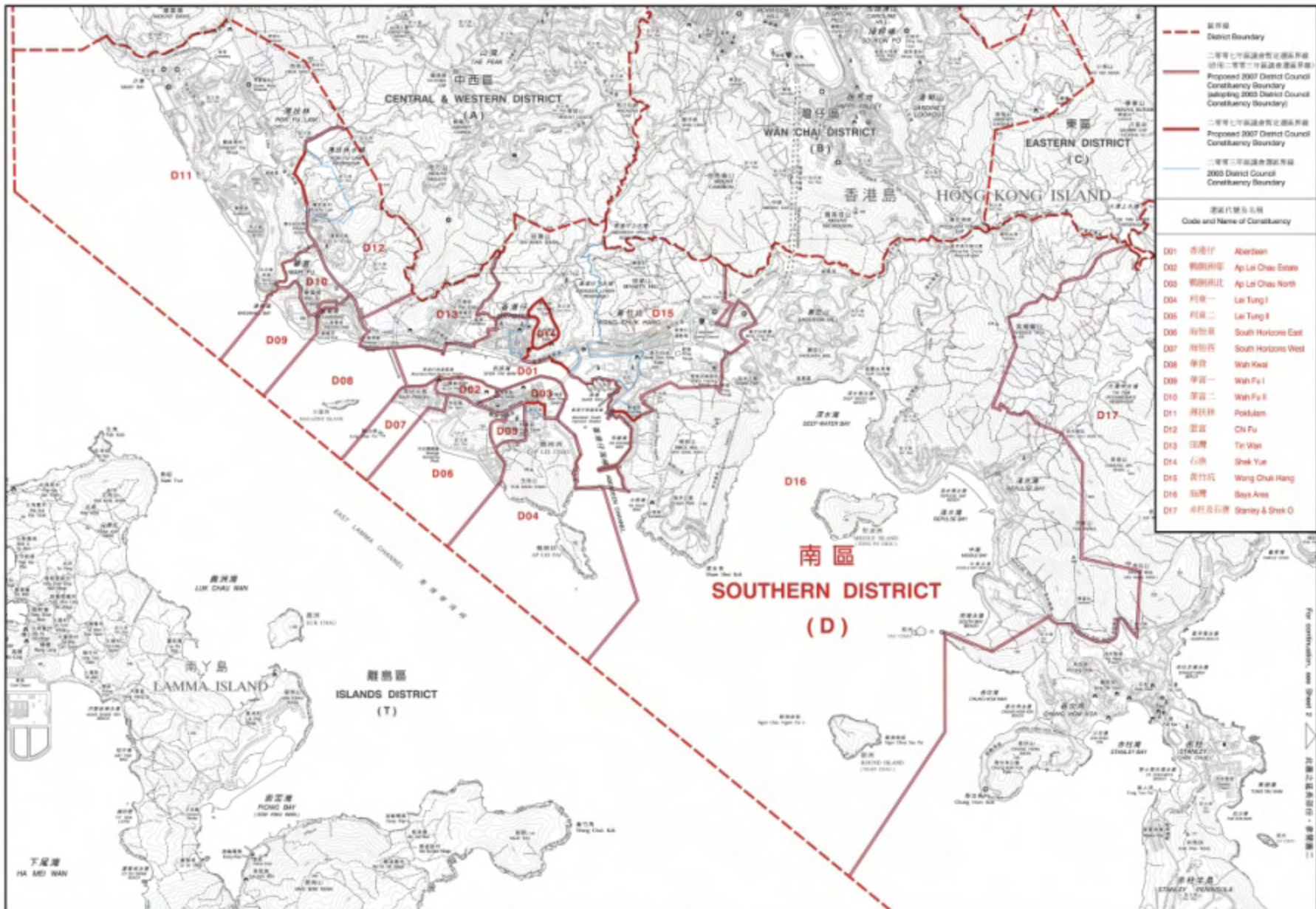


| Code and Name of Constituency | Code and Name of Constituency |
|-------------------------------|-------------------------------|
| C01 | 太古城西 Tai Koo Shing West |
| C02 | 太古城東 Tai Koo Shing East |
| C03 | 麗景灣 Lei King Wan |
| C04 | 荃景灣 Tsai King Wan |
| C05 | 愛秩序灣 Aisich Bay |
| C06 | 同德圍 A Kung Ngam |
| C07 | 杏石亭 Heng Fa Chuen |
| C08 | 葵涌 Tsui Wan |
| C09 | 荃灣 Yau Lam |
| C10 | 小西灣 Su Sai Wan |
| C11 | 葵怡 King Yee |
| C12 | 葵翠 Wan Tsui |
| C13 | 葵翠 Fei Tsui |
| C14 | 柏架山 Mount Parker |
| C15 | 寶馬山 Dreamer Hill |
| C16 | 天岳 Tin Hsu |
| C17 | 佛光山 Fortress Hill |
| C18 | 維多利亞 Victoria Park |
| C19 | 城市花園 City Garden |
| C20 | 利富 Provident |
| C21 | 堡壘 Fort Street |
| C22 | 鏡湖 Kan Ping |
| C23 | 丹拿 Tanner |
| C24 | 健康村 Healthy Village |
| C25 | 鵝鑾灣 Quany Bay |
| C26 | 南豐 Nam Fung |
| C27 | 康怡 Kornhill |
| C28 | 康山 Kornhill Garden |
| C29 | 葵興 King Tung |
| C30 | 西灣河 Sai Wan Ho |
| C31 | 下環東 Lower Yu Tung |
| C32 | 上環東 Upper Yu Tung |
| C33 | 葵興 King Man |
| C34 | 樂康 Lok Hong |
| C35 | 翠濠 Tsui Tak |
| C36 | 漁灣 Yau Wan |
| C37 | 葵興 Kai Hu |

選舉事務委員會之建議
公眾諮詢中
(諮詢期由二零零六年七月二十七日起至八月二十五日)
Proposals by the Electoral Affairs Commission
for public consultation
(27 July to 25 August 2006)

區議會選區分界圖 — 東區
DISTRICT COUNCIL ELECTORAL BOUNDARIES — EASTERN DISTRICT

圖則編號
Plan No. DCCA/C/2007/C
二零零七年七月廿七日
July 2007 (Final)
選舉事務委員會刊印
Published by the Electoral Affairs Commission
選舉事務委員會
ELECTORAL AFFAIRS COMMISSION
香港中環皇后大道中
HONG KONG, CENTRAL, QUEEN'S ROAD MIDDLE



- 區界線
 District Boundary
- 二零零七年區議會法定選區界線
 包括二零零七年區議會選區界線
 Proposed 2007 District Council
 Constituency Boundary (including 2005 District Council
 Constituency Boundary)
- 二零零七年區議會法定選區界線
 Proposed 2007 District Council
 Constituency Boundary
- 二零零五年區議會選區界線
 2005 District Council
 Constituency Boundary

選區代號及名稱
Code and Name of Constituency

| | | |
|-----|---------|---------------------|
| D01 | 香港仔 | Aberdeen |
| D02 | 鴨脷洲 | Ap Lei Chau Estate |
| D03 | 鴨脷洲北 | Ap Lei Chau North |
| D04 | 利東一 | Lai Tung I |
| D05 | 利東二 | Lai Tung II |
| D06 | 海怡東 | South Horizons East |
| D07 | 海怡西 | South Horizons West |
| D08 | 華富 | Wah Kwai |
| D09 | 華富一 | Wah Fu I |
| D10 | 華富二 | Wah Fu II |
| D11 | 薄扶林 | Pokfulam |
| D12 | 靈富 | Ch Fu |
| D13 | 筲箕灣 | Tai Wan |
| D14 | 石塘咀 | Shek Yue |
| D15 | 黃竹坑 | Wong Chai Hang |
| D16 | 筲箕灣 | Boys Area |
| D17 | 油蔴地及石塘咀 | Stanley & Shek O |

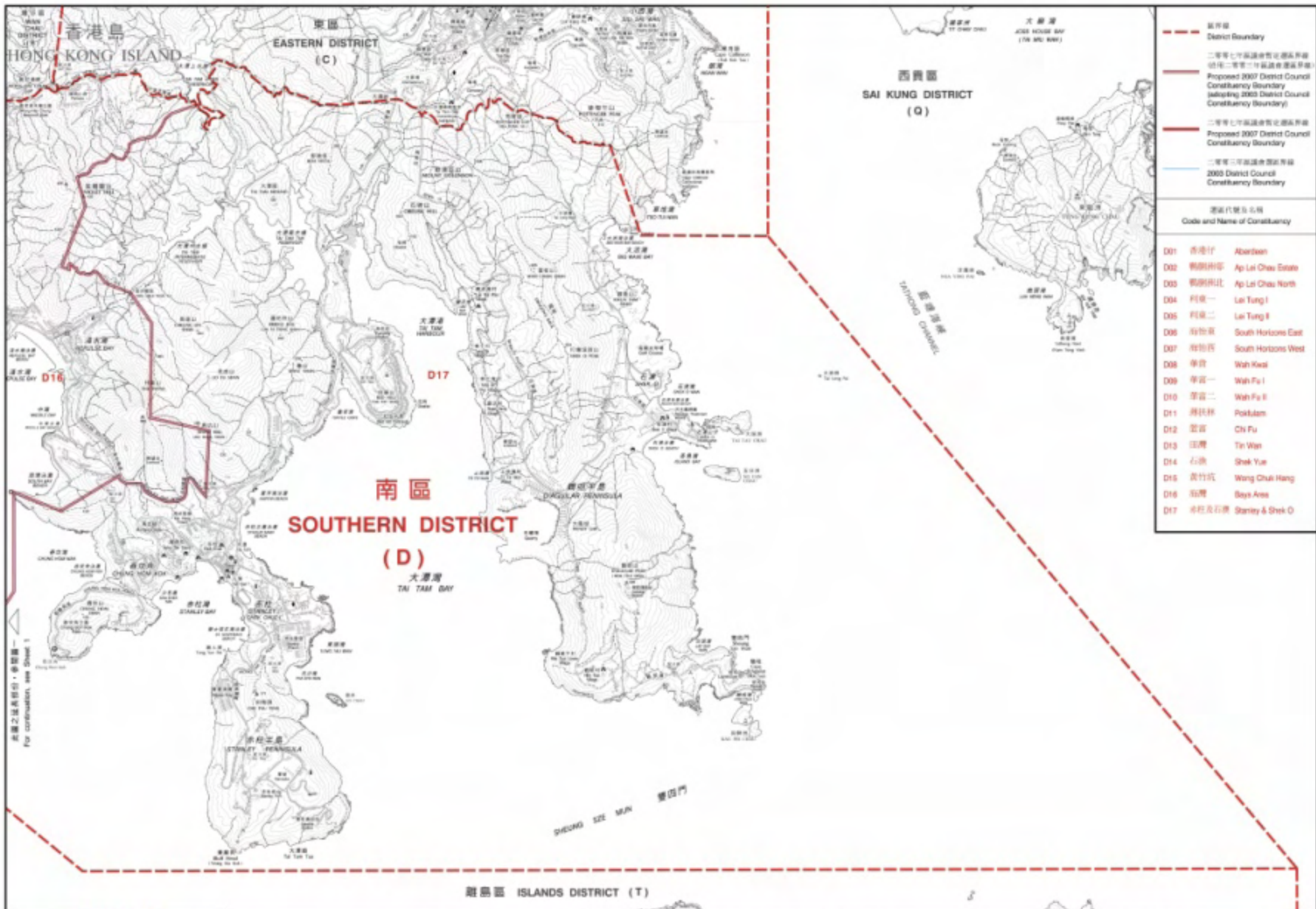
選舉管理委員會之建議
 公眾諮詢市民意見
 (諮詢期由二零零六年七月二十七日至八月二十五日)
 Proposals by the Electoral Affairs Commission
 for public consultation
 (27 July to 25 August 2006)

區議會選區分界圖 — 南區 (圖一)
 DISTRICT COUNCIL ELECTORAL BOUNDARIES — SOUTHERN DISTRICT (SHEET 1)

圖則編號
 Plan No. DCCA/C/2007/D1

二零零七年六月八日
 2007年六月八日
 選舉管理委員會印
 Published by the Electoral Affairs Commission

圖則編號: DCCA/C/2007/D1
 圖則名稱: 區議會選區分界圖 — 南區 (圖一)
 圖則日期: 2007年六月八日
 圖則編者: 選舉管理委員會



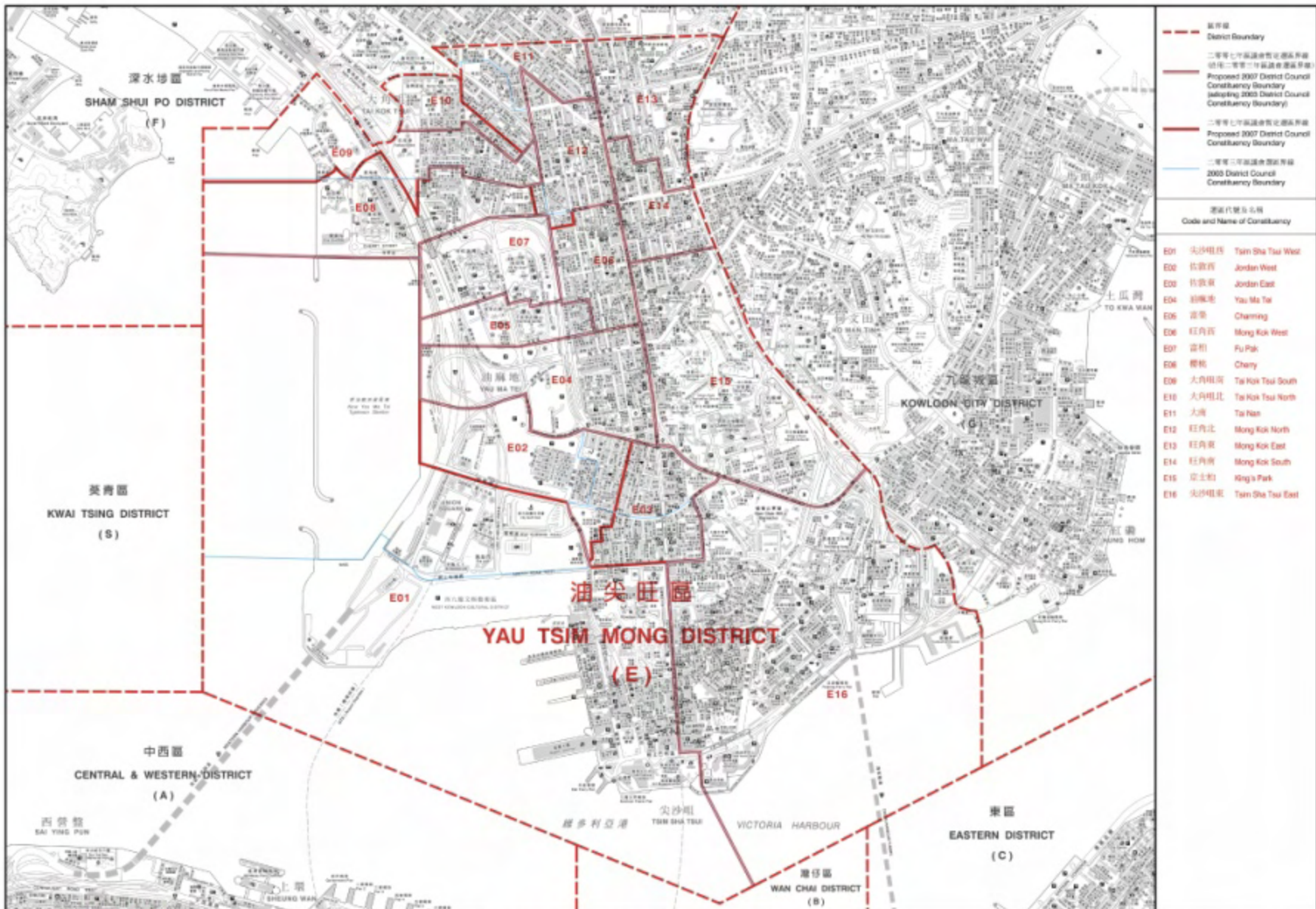
| | |
|--|---|
| | 區界 District Boundary |
| | 二零零七年區議會選區界線 (包括二零零五年區議會選區界線) Proposed 2007 District Council Constituency Boundary (including 2005 District Council Constituency Boundary) |
| | 二零零七年區議會選區界線 Proposed 2007 District Council Constituency Boundary |
| | 二零零五年區議會選區界線 2005 District Council Constituency Boundary |
| 選區代號及名稱 Code and Name of Constituency | |
| D01 | 香港仔 Aberdeen |
| D02 | 鵬洲半島 Ap Lei Chau Estate |
| D03 | 鵬洲北 Ap Lei Chau North |
| D04 | 利東一 Lei Tung I |
| D05 | 利東二 Lei Tung II |
| D06 | 南區東 South Horizons East |
| D07 | 南區西 South Horizons West |
| D08 | 華貴 Wah Kwai |
| D09 | 華富一 Wah Fu I |
| D10 | 華富二 Wah Fu II |
| D11 | 薄扶林 Pokfulam |
| D12 | 靈甫 Chi Fu |
| D13 | 筲箕灣 Tai Wan |
| D14 | 石硤 Shek Yue |
| D15 | 黃竹坑 Wong Chai Hang |
| D16 | 筲箕灣 Bays Area |
| D17 | 司徒拔石硤 Stanley & Shek O |

選舉管理委員會之建議
大綱諮詢文件摘要
(諮詢期由二零零六年七月二十七日至八月二十五日)
Proposals by the Electoral Affairs Commission
for public consultation
(27 July to 25 August 2006)

區議會選區分界圖 — 南區 (圖二)
DISTRICT COUNCIL ELECTORAL BOUNDARIES — SOUTHERN DISTRICT (SHEET 2)



圖則編號
Plan No. DCCA/C/2007/D2
二零零七年七月廿七日
July 2006 Edition
選舉管理委員會刊印
Published by the Electoral Affairs Commission
圖則編號: DCCA/C/2007/D2
二零零七年七月廿七日
Published by the Electoral Affairs Commission
Copyright © 2006 by the Electoral Affairs Commission



區界線
District Boundary

二零零七年區議會定議界線
(包括二零零七年區議會選舉界線)
Proposed 2007 District Council
Constituency Boundary

二零零七年區議會暫定議界線
Proposed 2007 District Council
Constituency Boundary

二零零七年區議會選區界線
2005 District Council
Constituency Boundary

選區代號及名稱
Code and Name of Constituency

| | | |
|-----|------|--------------------|
| E01 | 尖沙咀西 | Tsim Sha Tsui West |
| E02 | 佐敦西 | Jordan West |
| E03 | 佐敦東 | Jordan East |
| E04 | 彌敦道 | Yau Ma Tei |
| E05 | 查樂 | Charming |
| E06 | 紅角西 | Mong Kok West |
| E07 | 富柏 | Fu Pak |
| E08 | 櫻桃 | Cherry |
| E09 | 大角咀南 | Tai Koo Tsui South |
| E10 | 大角咀北 | Tai Koo Tsui North |
| E11 | 大角 | Tai Nam |
| E12 | 紅角北 | Mong Kok North |
| E13 | 紅角東 | Mong Kok East |
| E14 | 紅角南 | Mong Kok South |
| E15 | 皇士柏 | King's Park |
| E16 | 尖沙咀東 | Tsim Sha Tsui East |

選舉管理委員會之建議
公眾諮詢市民意見
(建議期由二零零六年七月二十七日至八月二十五日)
Proposals by the Electoral Affairs Commission
for public consultation
(27 July to 25 August 2006)

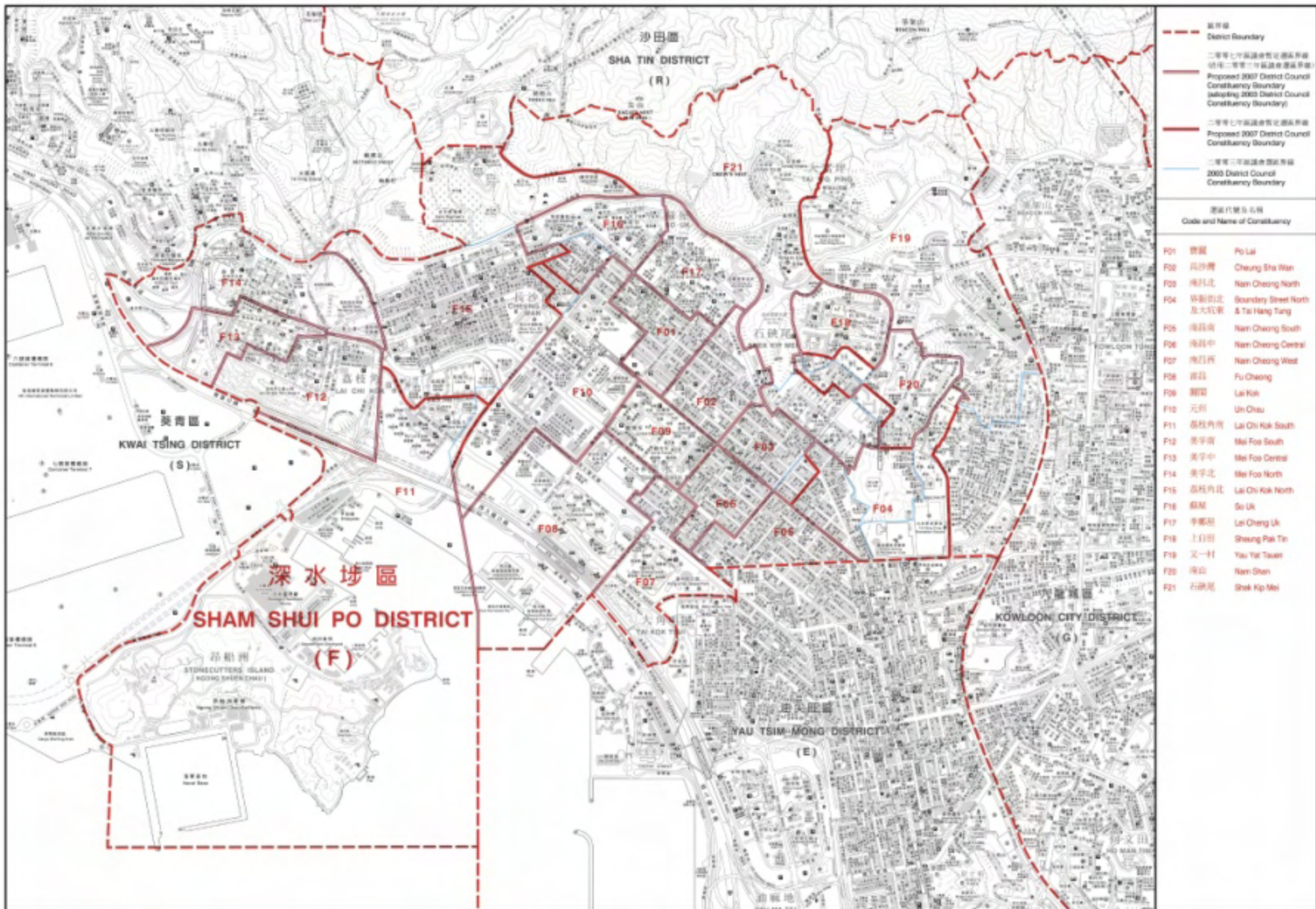
區議會選區分界圖 — 油尖旺區
DISTRICT COUNCIL ELECTORAL BOUNDARIES — YAU TSIM MONG DISTRICT

圖則編號
Plan No. DCCA/C/2007/E

二零零七年六月八日
July 2006 Edition

選舉管理委員會印刷
Published by the Electoral Affairs Commission

查詢電話：二四六二 二六四四 二四六二
查詢傳真：二四六二 二六四四
查詢電郵：dcca@ecfc.gov.hk



- 區界線
District Boundary
- 二零零七年區議會法定選區界線
(包括二零零七年區議會選區界線)
Proposed 2007 District Council
Constituency Boundary (including 2005 District Council
Constituency Boundary)
- 二零零七年區議會法定選區界線
Proposed 2007 District Council
Constituency Boundary
- 二零零五年區議會選區界線
2005 District Council
Constituency Boundary

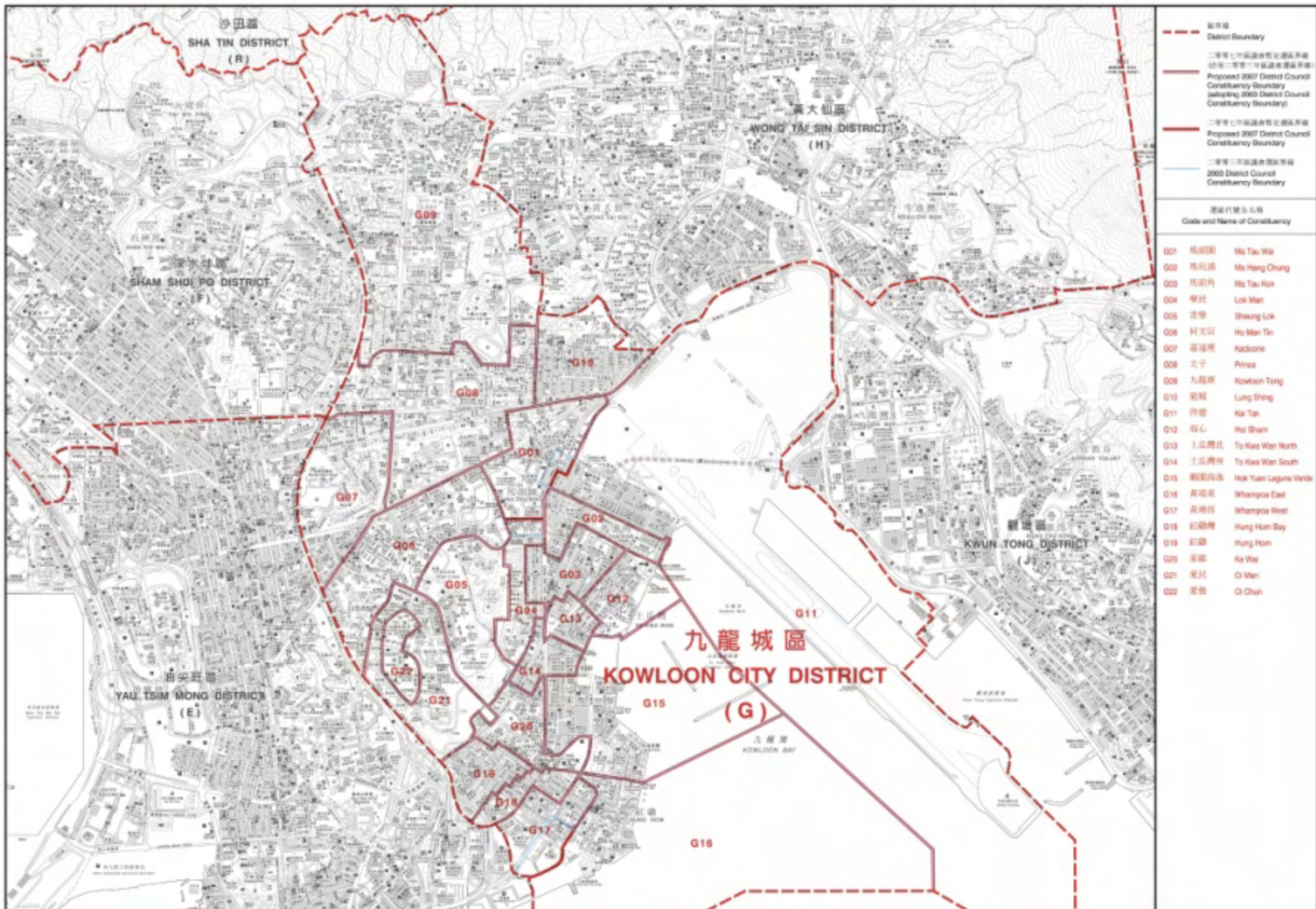
選區代號及名稱
Code and Name of Constituency

| | | |
|-----|-------------|--|
| F01 | 寶靈 | Po Lai |
| F02 | 高沙灣 | Cheung Sha Wan |
| F03 | 橫街北 | Nam Cheung North |
| F04 | 橫街北 及大坑東 | Boundary Street North & Tai Hang East |
| F05 | 橫街南 | Nam Cheung South |
| F06 | 橫街中 | Nam Cheung Central |
| F07 | 橫街西 | Nam Cheung West |
| F08 | 富昌 | Fu Cheung |
| F09 | 聯興 | Lai Kin |
| F10 | 元州 | Yuen Chau |
| F11 | 荔枝角南 | Lai Chi Kok South |
| F12 | 美孚南 | Mai Foo South |
| F13 | 美孚中 | Mai Foo Central |
| F14 | 美孚北 | Mai Foo North |
| F15 | 荔枝角北 | Lai Chi Kok North |
| F16 | 蘇屋 | So Uk |
| F17 | 李鄭屋 | Lai Cheng Uk |
| F18 | 上環 | Shueing Pak Tin |
| F19 | 又一村 | Yau Yat Tsuen |
| F20 | 橫山 | Nam Shan |
| F21 | 石硤尾 | Shek Kip Mei |

選舉事務委員會之建議
公眾諮詢市民意見
(諮詢期由二零零六年七月二十七日至八月二十五日)
Proposals by the Electoral Affairs Commission
for public consultation
(27 July to 25 August 2006)

區議會選區分界圖 — 深水埗區
DISTRICT COUNCIL ELECTORAL BOUNDARIES — SHAM SHUI PO DISTRICT

圖則編號
Plan No. DCCA/C/2007/F
二零零七年七月六日
July 2007 (Final)
選舉事務委員會印
Published by the Electoral Affairs Commission
圖則編號: DCCA/C/2007/F
二零零七年七月六日
July 2007 (Final)



- 區界線
District Boundary
- 二零零七年區議會法定選區界線
(包括二零零五年區議會選區界線)
Proposed 2007 District Council
Constituency Boundary
(including 2005 District Council
Constituency Boundary)
- 二零零五年區議會法定選區界線
Proposed 2007 District Council
Constituency Boundary
- 二零零五年區議會選區界線
2005 District Council
Constituency Boundary

選區代號及名稱
Code and Name of Constituency

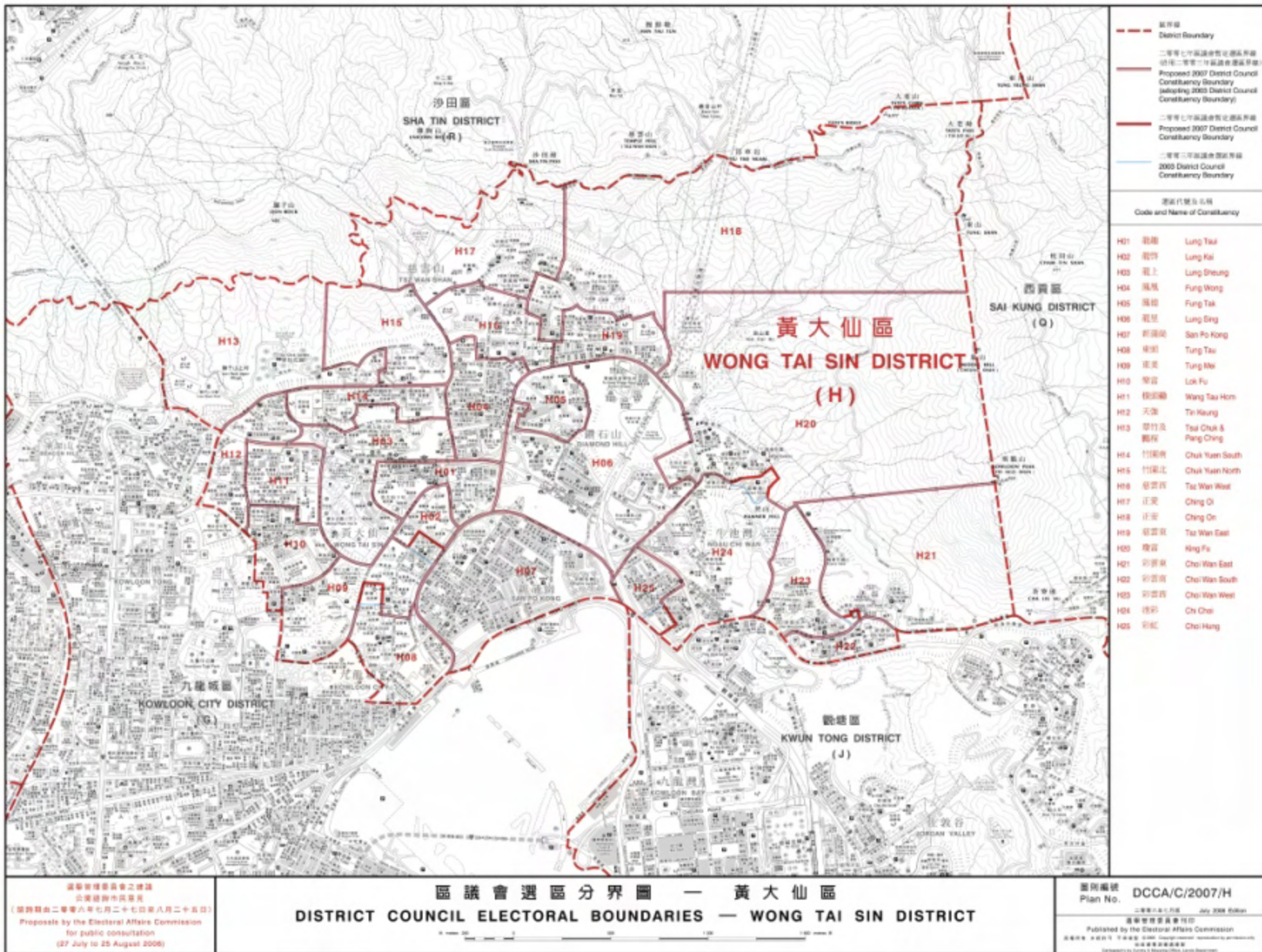
| | | |
|-----|------|-----------------------|
| G01 | 馬田圍 | Ma Tau Wai |
| G02 | 馬坑涌 | Ma Hang Chung |
| G03 | 馬頭角 | Ma Tau Kok |
| G04 | 樂民 | Lok Man |
| G05 | 常樂 | Shung Lok |
| G06 | 何文田 | Ho Man Tin |
| G07 | 嘉蓮徑 | Kadoorie |
| G08 | 太子 | Prince |
| G09 | 九龍城 | Kowloon Tong |
| G10 | 龍城 | Lung Shing |
| G11 | 荷樓 | Kai Tak |
| G12 | 蘇心 | Ho Shan |
| G13 | 土瓜灣北 | To Kwa Wan North |
| G14 | 土瓜灣南 | To Kwa Wan South |
| G15 | 瀨粉灣邊 | Hoi Yuen Laguna Verde |
| G16 | 黃埔東 | Whampoa East |
| G17 | 黃埔西 | Whampoa West |
| G18 | 紅磡灣 | Hung Hom Bay |
| G19 | 紅磡 | Hung Hom |
| G20 | 李鄭 | Li Zeng |
| G21 | 樂民 | Lok Man |
| G22 | 愛民 | Oi Chun |

選舉管理委員會之建議
公眾諮詢市民意見
(諮詢期由二零零六年七月二十五日至八月二十五日)
Proposals by the Electoral Affairs Commission
for public consultation
(27 July to 25 August 2006)

區議會選區分界圖 — 九龍城區
DISTRICT COUNCIL ELECTORAL BOUNDARIES — KOWLOON CITY DISTRICT



圖則編號
Plan No. DCCA/C/2007/G
二零零七年七月
July 2007 (Final)
選舉管理委員會印
Published by the Electoral Affairs Commission
圖則編號: DCCA/C/2007/G
Copyright © Electoral Affairs Commission



- 區界線
District Boundary
- 二零零七年區議會法定選區界線
(包括二零零七年區議會選區界線)
Proposed 2007 District Council
Constituency Boundary
(including 2007 District Council
Constituency Boundary)
- 二零零七年區議會法定選區界線
Proposed 2007 District Council
Constituency Boundary
- 二零零二年區議會選區界線
2002 District Council
Constituency Boundary

選區代號及名稱
Code and Name of Constituency

| | | |
|-----|-----------|---------------------------|
| H01 | 龍尾 | Lung Tai |
| H02 | 龍坪 | Lung Kai |
| H03 | 龍上 | Lung Sheung |
| H04 | 鳳凰 | Fung Wong |
| H05 | 鳳德 | Fung Tak |
| H06 | 龍登 | Lung Sing |
| H07 | 新運崗 | San Po Kong |
| H08 | 東頭 | Tung Tau |
| H09 | 東尾 | Tung Mei |
| H10 | 翠園 | Lok Yu |
| H11 | 樓頭橋 | Wang Tau Hom |
| H12 | 天瑞 | Tin Heung |
| H13 | 翠竹及 龍村 | Tsui Chuk & Pang Chung |
| H14 | 竹園南 | Chuk Yuen South |
| H15 | 竹園北 | Chuk Yuen North |
| H16 | 慈雲西 | Tai Wan West |
| H17 | 正安 | Ching Oi |
| H18 | 正東 | Ching On |
| H19 | 慈雲東 | Tai Wan East |
| H20 | 摩士 | King Fu |
| H21 | 翠雲東 | Choi Wan East |
| H22 | 翠雲南 | Choi Wan South |
| H23 | 翠雲西 | Choi Wan West |
| H24 | 德彩 | Choi Choi |
| H25 | 彩虹 | Choi Hung |

選舉事務委員會之建議
公眾諮詢市民意見
(諮詢期由二零零六年七月二十七日至八月二十五日)
Proposals by the Electoral Affairs Commission
for public consultation
(27 July to 25 August 2006)

區議會選區分界圖 — 黃大仙區
DISTRICT COUNCIL ELECTORAL BOUNDARIES — WONG TAI SIN DISTRICT

圖則編號
Plan No. DCCA/C/2007/H
二零零七年八月六日
July 2008 Edition
選舉事務委員會印
Published by the Electoral Affairs Commission
圖則編號: DCCA/C/2007/H 二零零七年八月六日
Copyright © Electoral Affairs Commission



- - - 區界線
District Boundary
- 二零零七年區議會選區分界線
(包括二零零七年區議會選區分界線
及二零零七年區議會選區分界線)
Proposed 2007 District Council
Constituency Boundary
(including 2007 District Council
Constituency Boundary)
- 二零零七年區議會選區分界線
Proposed 2007 District Council
Constituency Boundary
- 二零零七年區議會選區分界線
2005 District Council
Constituency Boundary

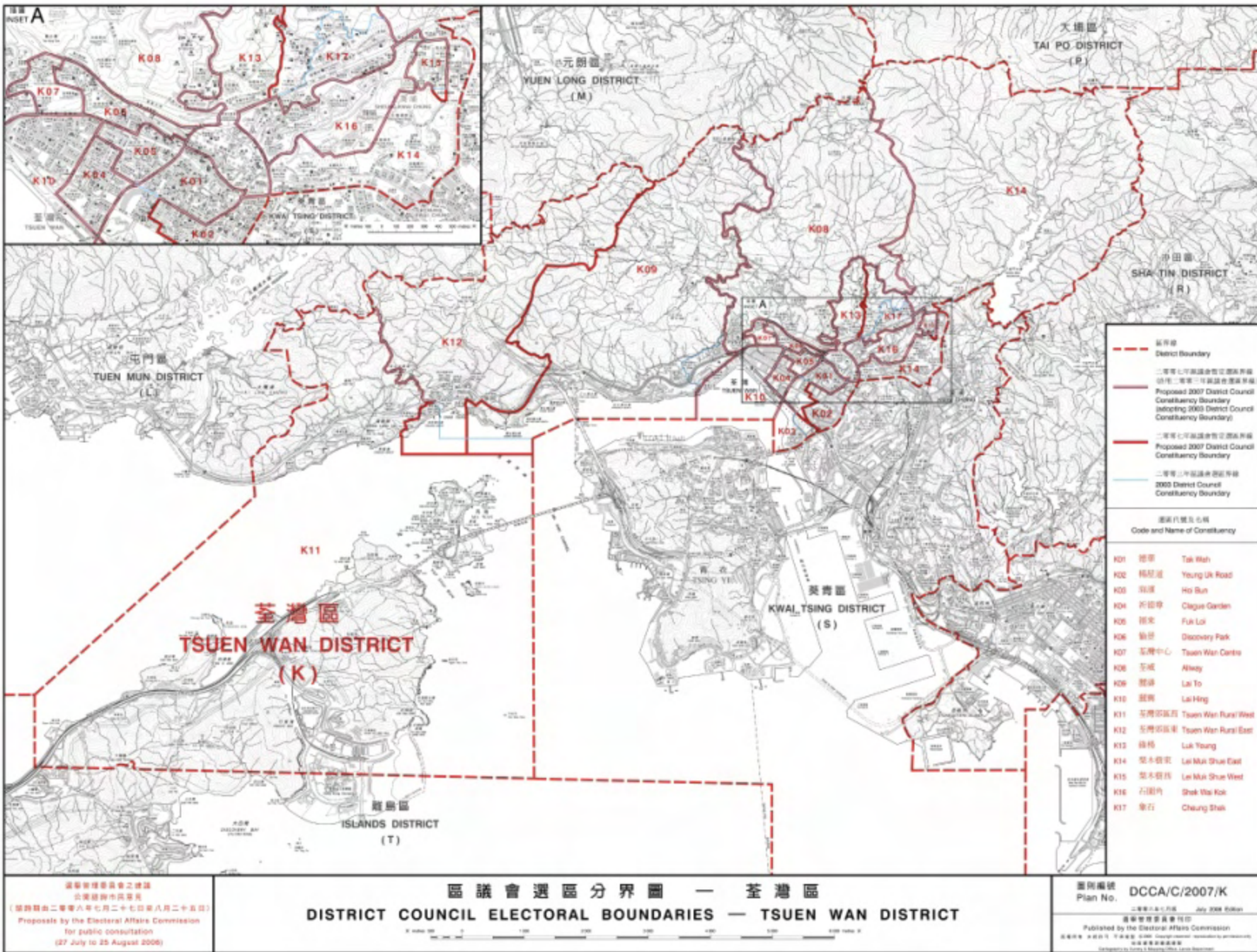
選區代號及名稱
Code and Name of Constituency

- J01 觀塘中心 Keun Tong Central
- J02 九龍灣 Kowloon Bay
- J03 偉業 Kai Yip
- J04 麗晶 Lai Ching
- J05 坪石 Ping Shek
- J06 佐敦谷 Jordan Valley
- J07 順天 Shun Tin
- J08 蟹地 Shung Shun
- J09 安利 On Lee
- J10 寶蓮 Po Tat
- J11 秀茂坪北 Sau Mau Ping North
- J12 曉麗 Hui Lai
- J13 秀茂坪南 Sau Mau Ping South
- J14 興田 Hing Tin
- J15 德田 Tak Tin
- J16 康怡 Kwong Tak
- J17 千禧 Ping Tin
- J18 柏蔚 Pak Nga
- J19 怡康 Yau Tong East
- J20 怡康中 Yau Tong Central
- J21 怡康西 Yau Tong West
- J22 麗池 Lai King
- J23 翠田 King Tin
- J24 翠屏南 Tsui Ping South
- J25 翠屏北 Tsui Ping North
- J26 寶樂 Po Lok
- J27 月華 Yueh Wah
- J28 協康 Hip Hong
- J29 樂業 Hong Lok
- J30 定安 Ting On
- J31 牛圍內 Ngau Tau Kok
- J32 海大 To Tai
- J33 樂華北 Lok Wah North
- J34 樂華南 Lok Wah South

選舉管理委員會之建議
公眾諮詢市民意見
(諮詢期由二零零六年七月二十七日至八月二十五日)
Proposals by the Electoral Affairs Commission
for public consultation
(27 July to 25 August 2006)

區議會選區分界圖 — 觀塘區
DISTRICT COUNCIL ELECTORAL BOUNDARIES — KWUN TONG DISTRICT

圖則編號
Plan No. **DCCA/C/2007/J**
二零零七年七月廿七日
July 2007 Edition
選舉管理委員會刊印
Published by the Electoral Affairs Commission
圖則編號: DCCA/C/2007/J
二零零七年七月廿七日
July 2007 Edition
選舉管理委員會刊印
Published by the Electoral Affairs Commission



- 區界線
District Boundary
- 二零零七年區議會選區界線
(沿用二零零五年區議會選區界線)
Proposed 2007 District Council
Constituency Boundary (adopting 2005 District Council
Constituency Boundary)
- 二零零七年區議會選區界線
Proposed 2007 District Council
Constituency Boundary
- 二零零五年區議會選區界線
2005 District Council
Constituency Boundary

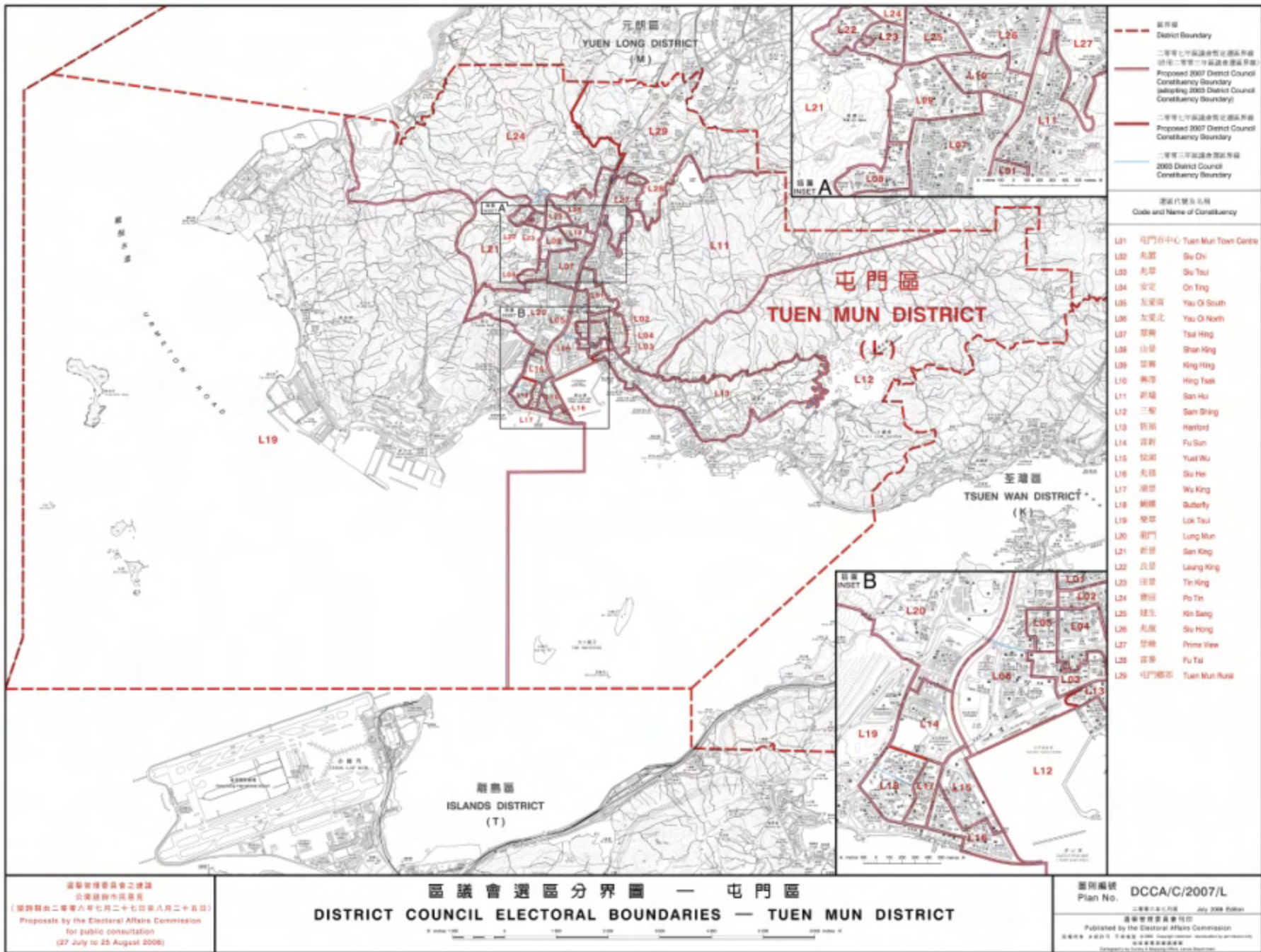
選區代號及名稱
Code and Name of Constituency

| | | |
|-----|-------|----------------------|
| K01 | 塘坊 | Tak Wah |
| K02 | 楊屋道 | Young Uk Road |
| K03 | 海濱 | Ho Bun |
| K04 | 新翠園 | Cheung Garden |
| K05 | 福安 | Fuk Loi |
| K06 | 怡翠 | Discovery Park |
| K07 | 荃灣中心 | Tsuen Wan Centre |
| K08 | 荃威 | Alley |
| K09 | 麗湖 | Lai To |
| K10 | 麗興 | Lai Hing |
| K11 | 荃灣郊區西 | Tsuen Wan Rural West |
| K12 | 荃灣郊區東 | Tsuen Wan Rural East |
| K13 | 綠楊 | Luk Young |
| K14 | 梨木樹東 | Lai Mui Shue East |
| K15 | 梨木樹西 | Lai Mui Shue West |
| K16 | 石圍角 | Shek Wai Kok |
| K17 | 象石 | Cheung Shek |

選舉管理委員會之建議
公眾諮詢市民意見
(諮詢期由二零零六年七月二十七日至八月二十五日)
Proposals by the Electoral Affairs Commission
for public consultation
(27 July to 25 August 2006)

區議會選區分界圖 — 荃灣區
DISTRICT COUNCIL ELECTORAL BOUNDARIES — TSUEN WAN DISTRICT

圖則編號
Plan No. **DCCA/C/2007/K**
二零零七年六月八日
July 2008 Edition
選舉管理委員會刊印
Published by the Electoral Affairs Commission
圖則編號: DCCA/C/2007/K
二零零七年六月八日
July 2008 Edition
選舉管理委員會刊印
Published by the Electoral Affairs Commission



- - - 區界
District Boundary
- 二零零七年區議會選區新界
附屬二零零七年區議會選區新界
Proposed 2007 District Council
Constituency Boundary
(Including 2005 District Council
Constituency Boundary)
- 二零零七年區議會選區新界
Proposed 2007 District Council
Constituency Boundary
- 二零零五年區議會選區
2005 District Council
Constituency Boundary

選區代號及名稱
Code and Name of Constituency

- L01 屯門市中心 Tuen Mun Town Centre
- L02 兆禧 Siu Chi
- L03 兆翠 Siu Tsui
- L04 安定 On Ting
- L05 左便河 You Oi South
- L06 左便北 You Oi North
- L07 翠興 Tsui Hing
- L08 山景 Shan King
- L09 翠園 King Hing
- L10 興隆 Hing Tak
- L11 新墟 San Hui
- L12 三聖 San Shing
- L13 恆興 Hei Hing
- L14 富對 Fu San
- L15 悅園 Yuet Wu
- L16 兆禧 Siu Chi
- L17 湖景 Wu King
- L18 蝴蝶 Butterfly
- L19 榮泰 Lok Tai
- L20 龍門 Lung Mun
- L21 新墟 San Hui
- L22 欣景 Hei King
- L23 悅景 Tin King
- L24 寶田 Po Tin
- L25 康生 Hin Sang
- L26 兆禧 Siu Chi
- L27 翠園 King Hing
- L28 富泰 Fu Tai
- L29 屯門鄉郊 Tuen Mun Rural

選舉管理委員會之建議
公眾諮詢市民意見
(諮詢期由二零零六年七月二十七日至八月二十五日)
Proposals by the Electoral Affairs Commission
for public consultation
(27 July to 25 August 2006)

區議會選區分界圖 — 屯門區
DISTRICT COUNCIL ELECTORAL BOUNDARIES — TUEN MUN DISTRICT

圖則編號
Plan No. DCCA/C/2007/L
二零零七年七月八日
July 2006 Edition
選舉管理委員會印
Published by the Electoral Affairs Commission
圖則編號: DCCA/C/2007/L 圖則名稱: 區議會選區分界圖
Copyright © Electoral Affairs Commission



- 區界
District Boundary
- 二零零七年區議會定議所屬
的現二零零七年區議會選區界線
(Including 2007 District Council
Constituency Boundary)
- 二零零七年區議會定議所屬
的 Proposed 2007 District Council
Constituency Boundary
- 二零零七年區議會選區界線
2005 District Council
Constituency Boundary

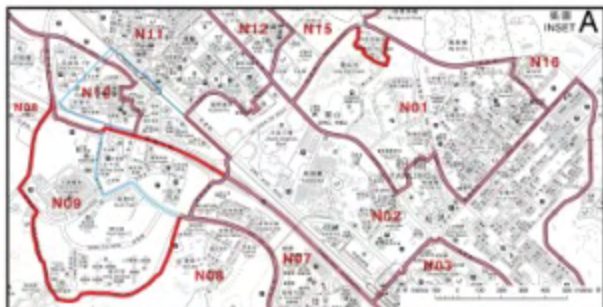
選區代號及名稱
Code and Name of Constituency

| | | |
|-----|------|----------------------|
| M01 | 豐年 | Fung Nin |
| M02 | 水邊 | Shui Pin |
| M03 | 南屏 | Nam Ping |
| M04 | 北朗 | Pai Long |
| M05 | 元朗中心 | Yuen Long Centre |
| M06 | 龍岡 | Fung Cheung |
| M07 | 十八鄉北 | Shap Pat Heung North |
| M08 | 十八鄉南 | Shap Pat Heung South |
| M09 | 屏山南 | Ping Shan South |
| M10 | 屏山北 | Ping Shan North |
| M11 | 厦村 | Ha Tsuen |
| M12 | 天鵝 | Tin Shing |
| M13 | 鶴陂 | Shui Oi |
| M14 | 鶴華 | Shui Wah |
| M15 | 潮華 | Chung Wah |
| M16 | 悅恩 | Yuet Yan |
| M17 | 富恩 | Fu Yan |
| M18 | 逸澤 | Yat Chak |
| M19 | 天仗 | Tin Heung |
| M20 | 宏發 | Wang King |
| M21 | 靈閣北 | Kingswood North |
| M22 | 靈閣南 | Kingswood South |
| M23 | 天耀 | Tin Yu |
| M24 | 碧欣 | Tai Yau |
| M25 | 錦蔭花園 | Fairview Park |
| M26 | 新田 | San Tin |
| M27 | 錦田 | Kam Tin |
| M28 | 八鄉北 | Pai Heung North |
| M29 | 八鄉南 | Pai Heung South |

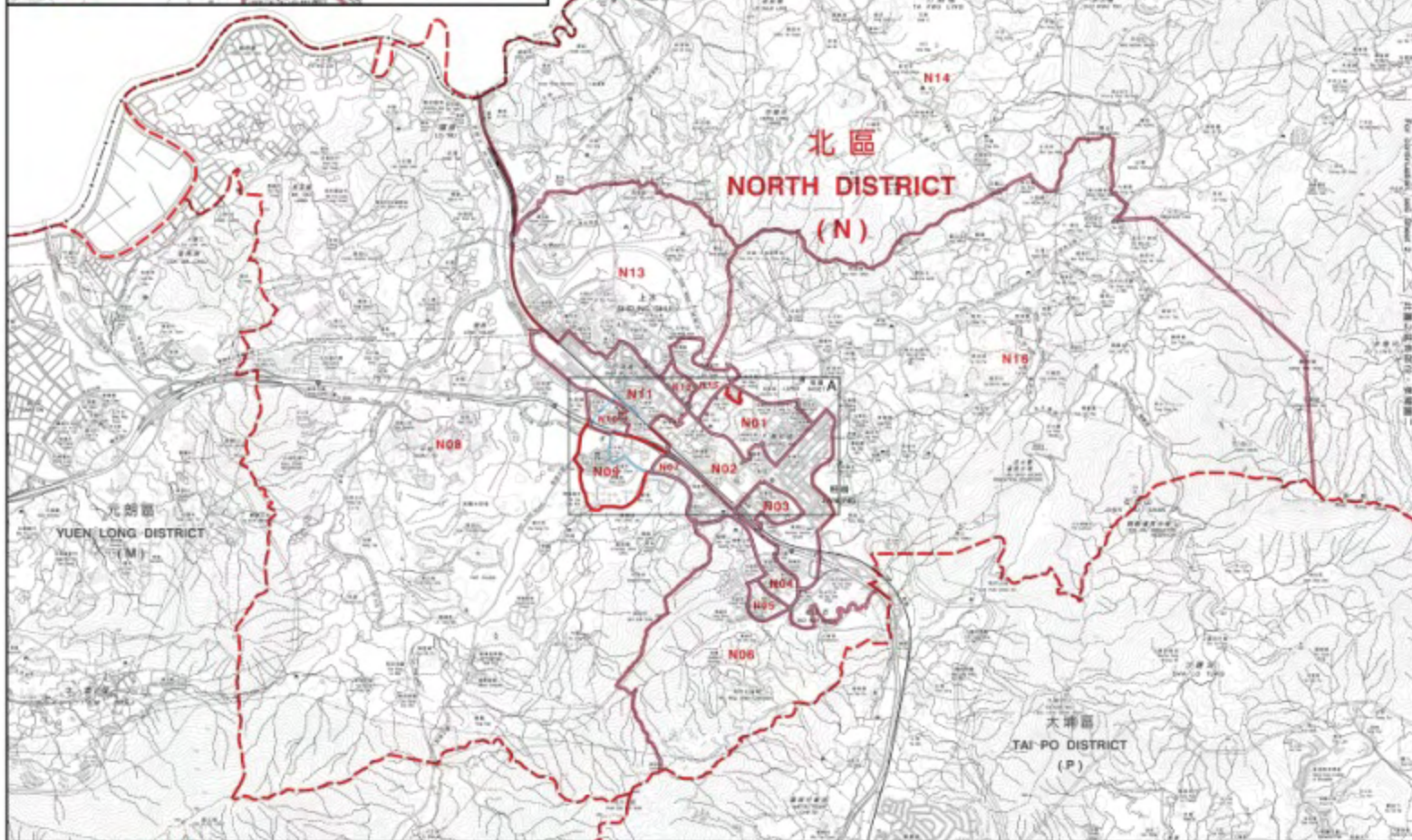
選舉管理委員會之建議
公眾諮詢市民意見
(諮詢期由二零零六年七月二十七日至八月二十五日)
Proposals by the Electoral Affairs Commission
for public consultation
(27 July to 25 August 2006)

區議會選區分界圖 — 元朗區
DISTRICT COUNCIL ELECTORAL BOUNDARIES — YUEN LONG DISTRICT

圖則編號
Plan No. DCCA/C/2007/M
二零零七年八月六日
July 2008 Edition
選舉管理委員會印
Published by the Electoral Affairs Commission
圖則編號: DCCA/C/2007/M
二零零七年八月六日
July 2008 Edition



深圳市
SHENZHEN SHI



- - - 區界線
District Boundary
- 二零零七年區議會法定選區界線
(包括二零零七年區議會選區界線)
- Proposed 2007 District Council
Constituency Boundary
(including 2005 District Council
Constituency Boundary)
- 二零零五年區議會法定選區界線
2005 District Council
Constituency Boundary

選區代號及名稱
Code and Name of Constituency

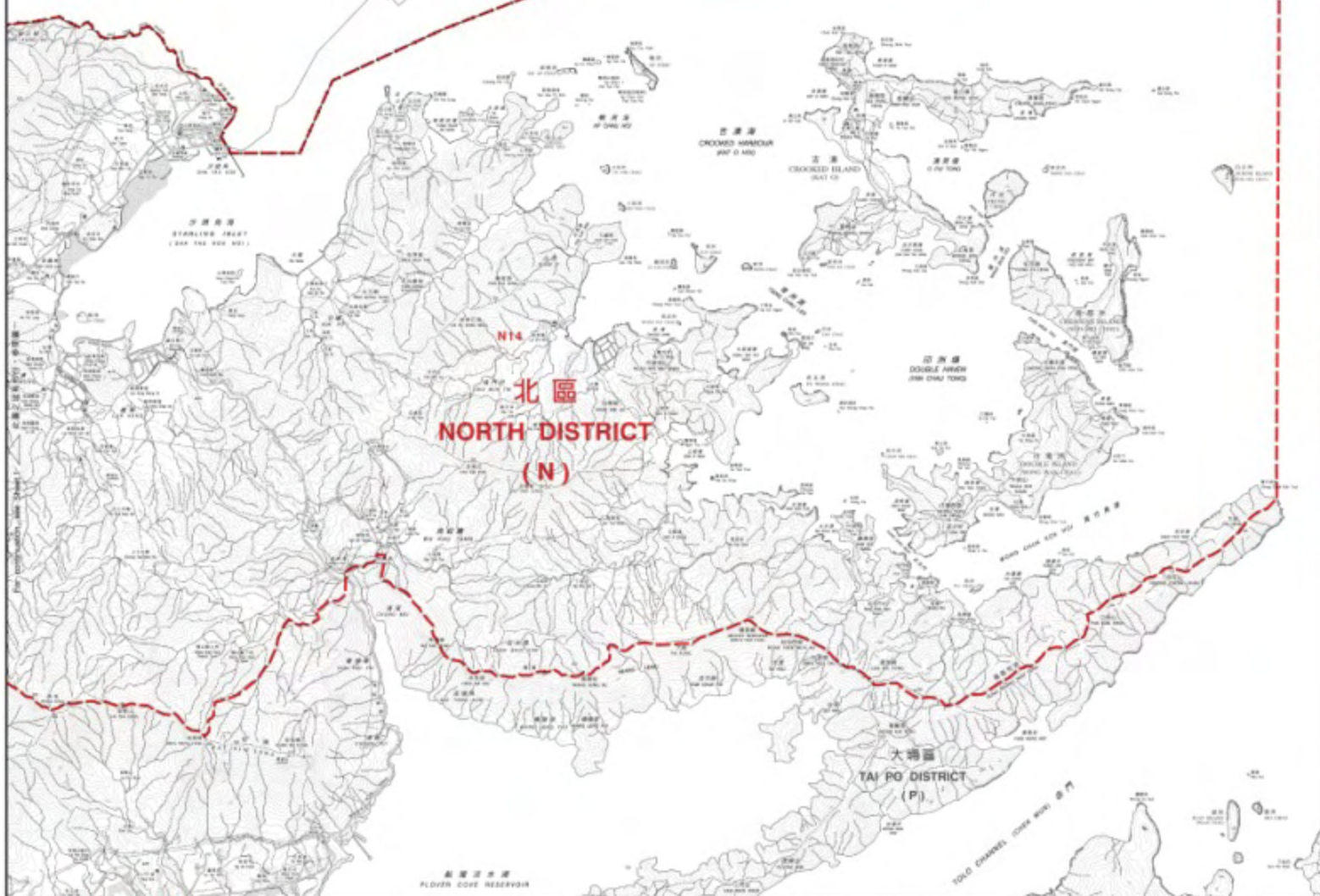
| | | |
|-----|------|------------------|
| N01 | 康和區 | Luen Wo Hui |
| N02 | 粉嶺市 | Fanling Town |
| N03 | 祥華 | Cheung Wah |
| N04 | 華都 | Wah Do |
| N05 | 華明 | Wah Ming |
| N06 | 欣盛 | Yan Shing |
| N07 | 嘉福 | Ka Fuk |
| N08 | 上水鄉郊 | Shing Shui Rural |
| N09 | 錦太 | Yu Tai |
| N10 | 彩園 | Choi Yuen |
| N11 | 石圍墟 | Shek Wu Hui |
| N12 | 天平西 | Tin Ping West |
| N13 | 福華 | Fung Tsz |
| N14 | 沙田 | Sha Tin |
| N15 | 天平東 | Tin Ping East |
| N16 | 皇后山 | Queen's Hill |

選舉事務委員會之建議
公眾諮詢市民意見
(建議經由二零零六年七月二十七日至八月二十五日)
Proposals by the Electoral Affairs Commission
for public consultation
(27 July to 25 August 2006)

區議會選區分界圖 — 北區 (圖一)
DISTRICT COUNCIL ELECTORAL BOUNDARIES — NORTH DISTRICT (SHEET 1)

圖則編號
Plan No. DCCA/C/2007/N1
二零零七年八月六日
July 2008 Edition
選舉事務委員會印
Published by the Electoral Affairs Commission
圖則編號: DCCA/C/2007/N1
二零零七年八月六日
July 2008 Edition

深圳市
SHENZHEN SHI



- 區界線
District Boundary
- 二零零七年區議會法定選區界線
(包括二零零七年區議會選區界線)
Proposed 2007 District Council
Constituency Boundary (including 2005 District Council
Constituency Boundary)
- 二零零七年區議會法定選區界線
Proposed 2007 District Council
Constituency Boundary
- 二零零五年區議會選區界線
2005 District Council
Constituency Boundary

選區代號及名稱
Code and Name of Constituency

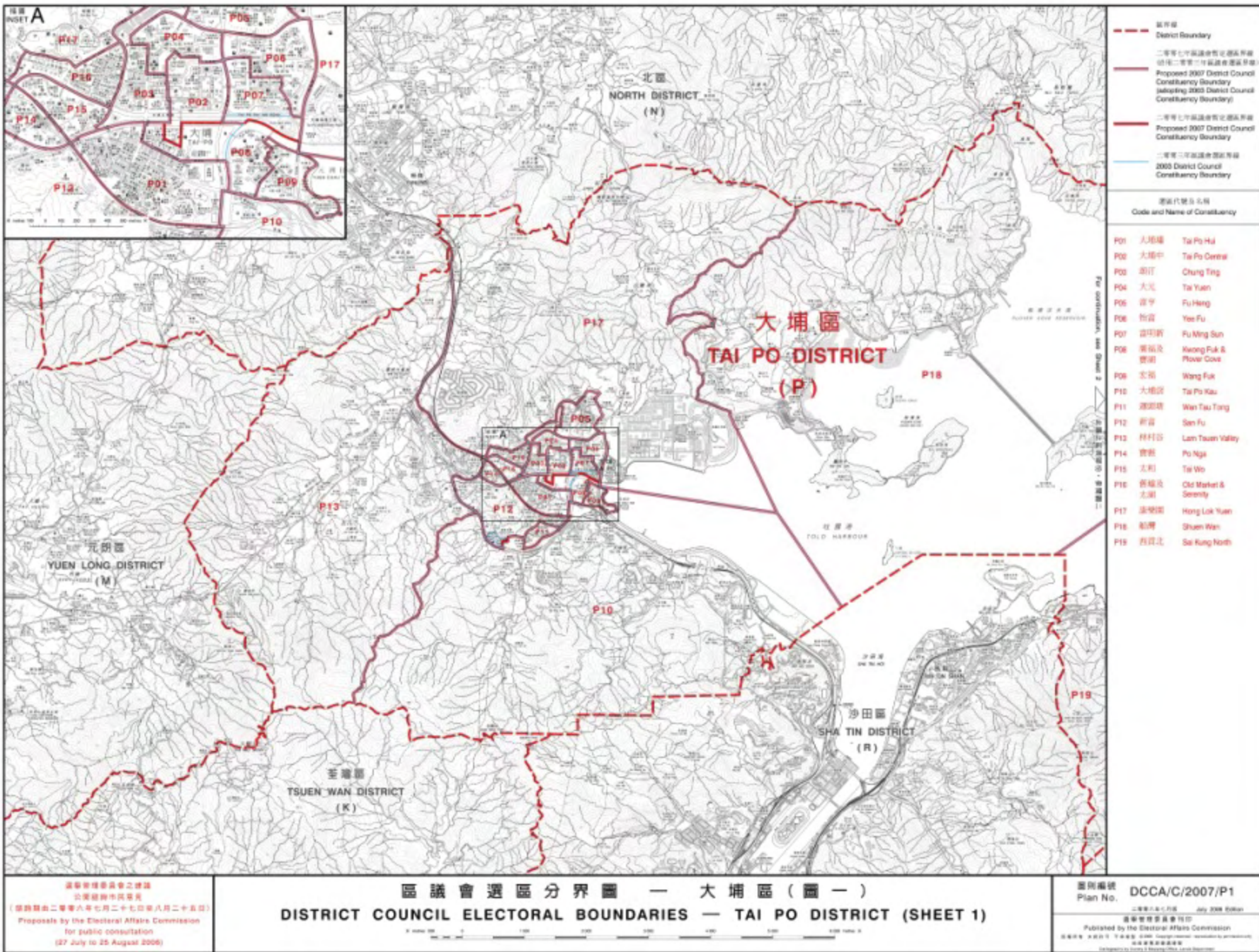
- N01 鹽田區 Luan Wo Hui
- N02 葵涌區 Fungling Town
- N03 坪山 坪山區 Cheung Wah
- N04 沙頭角 沙頭角區 Wah Do
- N05 沙頭角 沙頭角區 Wah Ming
- N06 沙頭角 沙頭角區 Yan Shing
- N07 葵涌區 Ka Pak
- N08 上水鄉區 Shung Shui Rural
- N09 葵涌區 Yu Tai
- N10 葵涌區 Chei Yuen
- N11 石圍區 Shek Wo Hui
- N12 天平洲 Tin Ping Wai
- N13 楓樹嶺 Fung Tsai
- N14 沙頭角 Sha To
- N15 天平洲 Tin Ping Dai
- N16 皇后山 Queen's Hill

選舉管理委員會之建議
公眾諮詢市民意見
(建議經由二零零六年七月二十七日至八月二十五日)
Proposals by the Electoral Affairs Commission
for public consultation
(27 July to 25 August 2006)

區議會選區分界圖 — 北區 (圖二)
DISTRICT COUNCIL ELECTORAL BOUNDARIES — NORTH DISTRICT (SHEET 2)



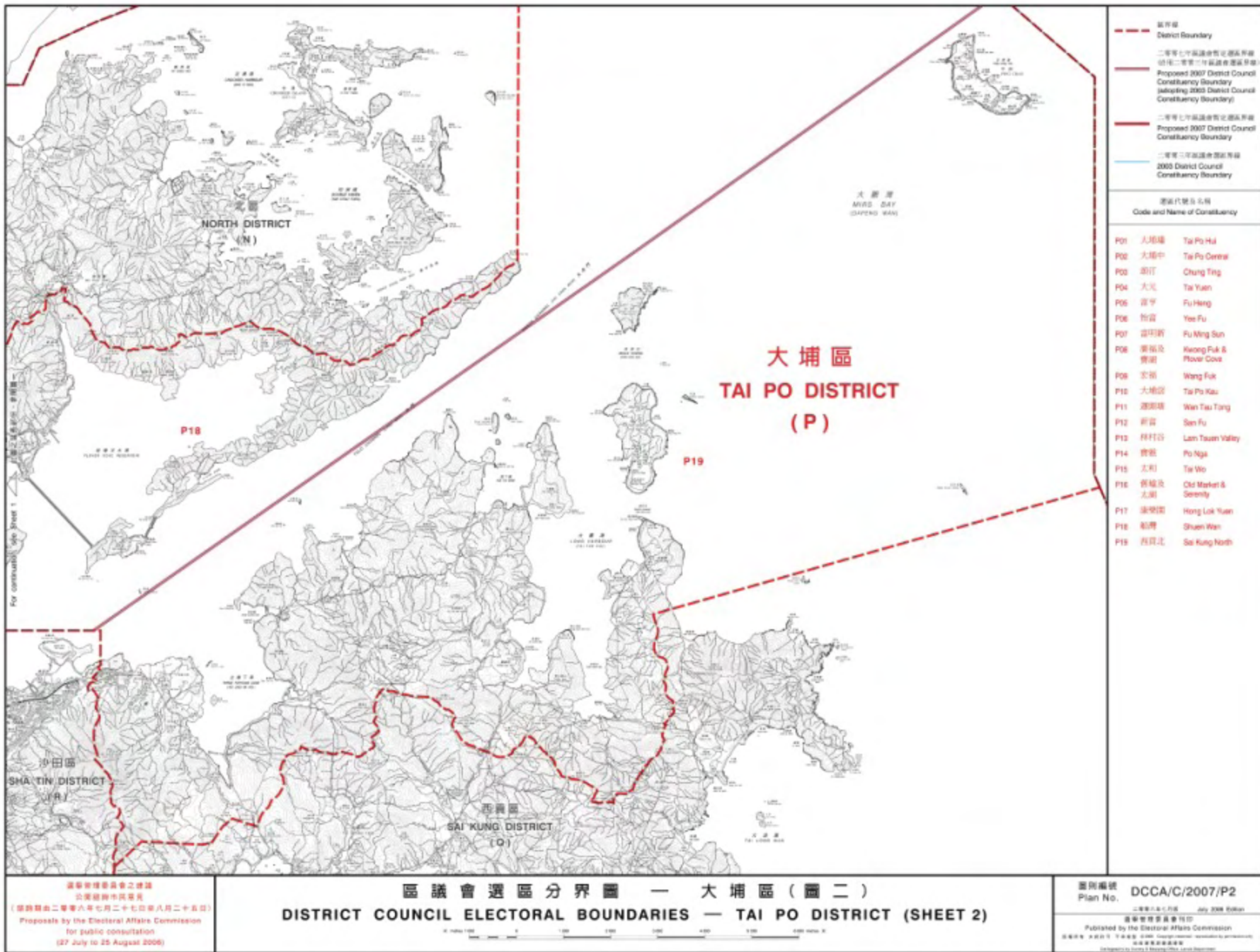
圖則編號
Plan No. DCCA/C/2007/N2
二零零七年七月廿七日
July 2007 Edition
選舉管理委員會印
Published by the Electoral Affairs Commission
圖則編號: DCCA/C/2007/N2
二零零七年七月廿七日



選舉事務委員會之建議
公眾諮詢市民意見
(建議經由二零零六年七月二十七日至八月二十五日)
Proposals by the Electoral Affairs Commission
for public consultation
(27 July to 25 August 2006)

區議會選區分界圖 — 大埔區 (圖一)
DISTRICT COUNCIL ELECTORAL BOUNDARIES — TAI PO DISTRICT (SHEET 1)

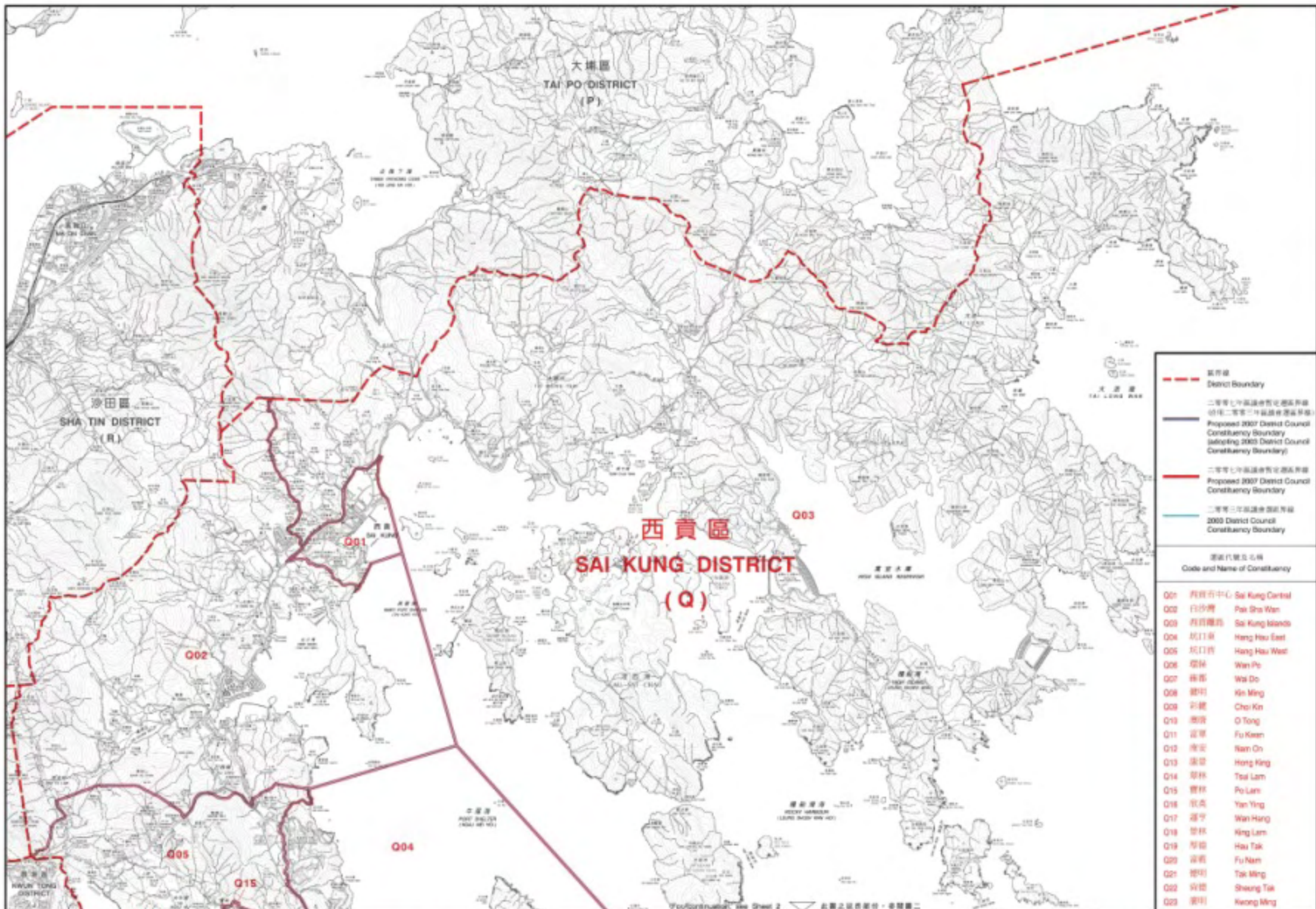
圖則編號
Plan No. DCCA/C/2007/P1
二零零七年七月廿七日
July 2006 (Revised)
選舉事務委員會印
Published by the Electoral Affairs Commission
圖則編號: DCCA/C/2007/P1 圖則名稱: 大埔區區議會選區分界圖
Copyright © 2007 by Electoral Affairs Commission



選舉管理委員會之建議
公眾諮詢中
(建議經由二零零六年七月二十七日至八月二十五日)
Proposals by the Electoral Affairs Commission
for public consultation
(27 July to 25 August 2006)

區議會選區分界圖 — 大埔區 (圖二)
DISTRICT COUNCIL ELECTORAL BOUNDARIES — TAI PO DISTRICT (SHEET 2)

圖則編號
Plan No. **DCCA/C/2007/P2**
二零零七年七月廿七日 July 2006 Edition
選舉管理委員會印
Published by the Electoral Affairs Commission
選舉管理委員會
ELECTORAL AFFAIRS COMMISSION
香港中環皇后大道中二號二樓
2/F, 2 Queen's Road Central, Hong Kong



- 區界線
 District Boundary
 --- 二零零七年區議會選區建議界線
 Proposed 2007 District Council Constituency Boundary (adopting 2003 District Council Constituency Boundary)
 --- 二零零七年區議會選區建議界線
 Proposed 2007 District Council Constituency Boundary
 --- 二零零三年區議會選區界線
 2003 District Council Constituency Boundary

選區代號及名稱
Code and Name of Constituency

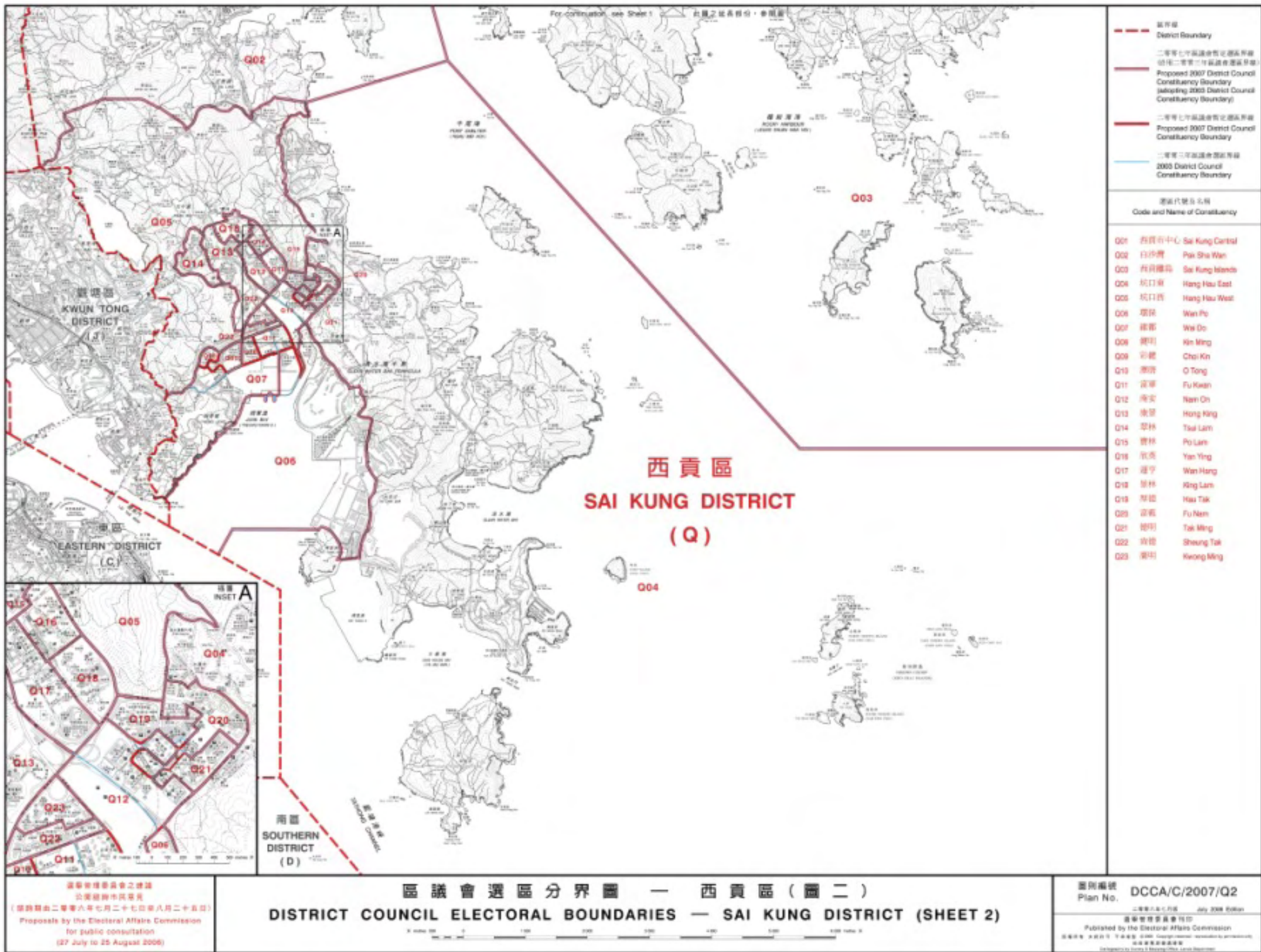
| | | |
|-----|-------|------------------|
| Q01 | 荳蔻市中心 | Sai Kung Central |
| Q02 | 白沙灣 | Pak Sha Wan |
| Q03 | 荳蔻群島 | Sai Kung Islands |
| Q04 | 荳蔻東 | Hang Hau East |
| Q05 | 荳蔻西 | Hang Hau West |
| Q06 | 潭頭 | Wan Po |
| Q07 | 橋頭 | Wai Do |
| Q08 | 塘坊 | Kin Ming |
| Q09 | 荳蔻 | Cheo Kin |
| Q10 | 橋頭 | O Tong |
| Q11 | 潭頭 | Fu Keen |
| Q12 | 潭頭 | Nam On |
| Q13 | 潭頭 | Hong King |
| Q14 | 潭頭 | Tsai Lam |
| Q15 | 潭頭 | Po Lam |
| Q16 | 潭頭 | Yan Ying |
| Q17 | 潭頭 | Wan Hong |
| Q18 | 潭頭 | King Lam |
| Q19 | 潭頭 | Hau Tak |
| Q20 | 潭頭 | Fu Nam |
| Q21 | 潭頭 | Tai Ming |
| Q22 | 潭頭 | Shung Tak |
| Q23 | 潭頭 | Kwong Ming |

選舉管理委員會之建議
公眾諮詢市民意見
(諮詢期由二零零六年七月二十七日起至八月二十五日)
Proposals by the Electoral Affairs Commission
for public consultation
(27 July to 25 August 2006)

區議會選區分界圖 — 西貢區 (圖一)
DISTRICT COUNCIL ELECTORAL BOUNDARIES — SAI KUNG DISTRICT (SHEET 1)



圖則編號
Plan No. DCCA/C/2007/Q1
二零零七年七月廿七日
July 2006 (Final)
選舉管理委員會印
Published by the Electoral Affairs Commission
選舉管理委員會
ELECTORAL AFFAIRS COMMISSION



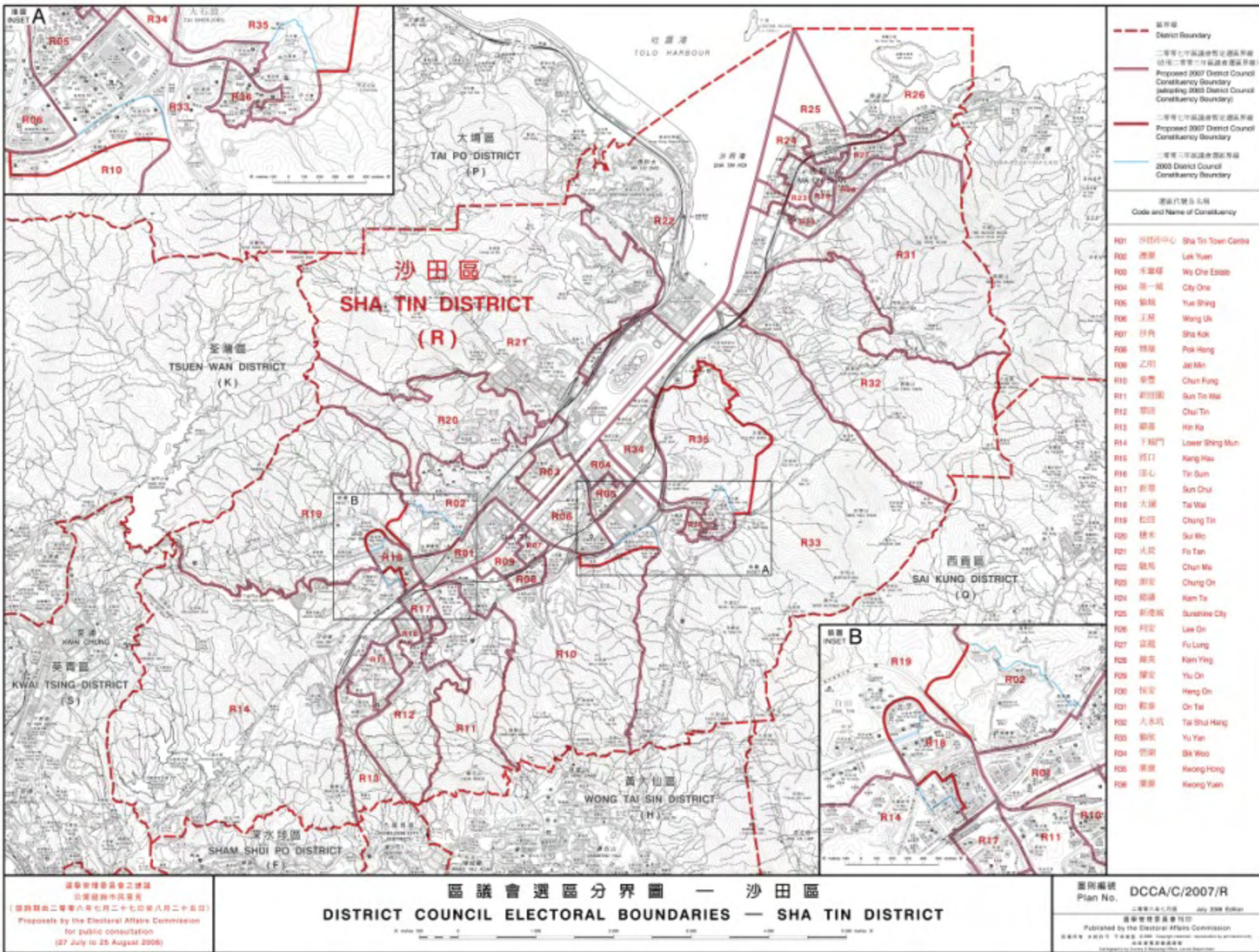
| | |
|--|--|
| | 區界 District Boundary |
| | 二零零七年區議會法定選區界線 (包括二零零七年區議會選區界線) Proposed 2007 District Council Constituency Boundary (including 2007 District Council Constituency Boundary) |
| | 二零零七年區議會法定選區界線 Proposed 2007 District Council Constituency Boundary |
| | 二零零三年區議會選區界線 2003 District Council Constituency Boundary |

| 選區代號及名稱 Code and Name of Constituency | |
|--|------------------------|
| Q01 | 西貢市中心 Sai Kung Central |
| Q02 | 白沙灣 Pak Sha Wan |
| Q03 | 西貢離島 Sai Kung Islands |
| Q04 | 坑口東 Hang Hau East |
| Q05 | 坑口西 Hang Hau West |
| Q06 | 潭坑 Wan Po |
| Q07 | 梅窩 Mei Wo |
| Q08 | 葵涌葵 Min Ming |
| Q09 | 葵涌葵 Chai Kin |
| Q10 | 葵涌葵 O Tong |
| Q11 | 葵涌葵 Fu Kwan |
| Q12 | 南安 Nam On |
| Q13 | 康翠 Hong Kwing |
| Q14 | 翠林 Tsui Lam |
| Q15 | 寶林 Po Lam |
| Q16 | 坑西 Yan Ying |
| Q17 | 蓮子 Wan Hang |
| Q18 | 葵林 King Lam |
| Q19 | 葵翠 Hui Tak |
| Q20 | 葵葵 Fu Nam |
| Q21 | 葵葵 Tak Ming |
| Q22 | 葵葵 Shung Tak |
| Q23 | 葵葵 Kwong Ming |

選舉管理委員會之建議
公眾諮詢市民意見
(建議經由二零零六年七月二十七日至八月二十五日)
Proposals by the Electoral Affairs Commission
for public consultation
(27 July to 25 August 2006)

區議會選區分界圖 — 西貢區 (圖二)
DISTRICT COUNCIL ELECTORAL BOUNDARIES — SAI KUNG DISTRICT (SHEET 2)

圖則編號
Plan No. DCCA/C/2007/Q2
二零零七年七月二日
July 2008 Edition
選舉管理委員會印
Published by the Electoral Affairs Commission
電話 2821 1445 傳真 2821 1446
www.eac.gov.hk



- - - - - 區界
District Boundary
- 二零零七年區議會選區分界圖
(包括二零零五年區議會選區分界圖)
Proposed 2007 District Council
Constituency Boundary
(including 2005 District Council
Constituency Boundary)
- 二零零五年區議會選區分界圖
Proposed 2007 District Council
Constituency Boundary
- 二零零五年區議會選區分界圖
2005 District Council
Constituency Boundary

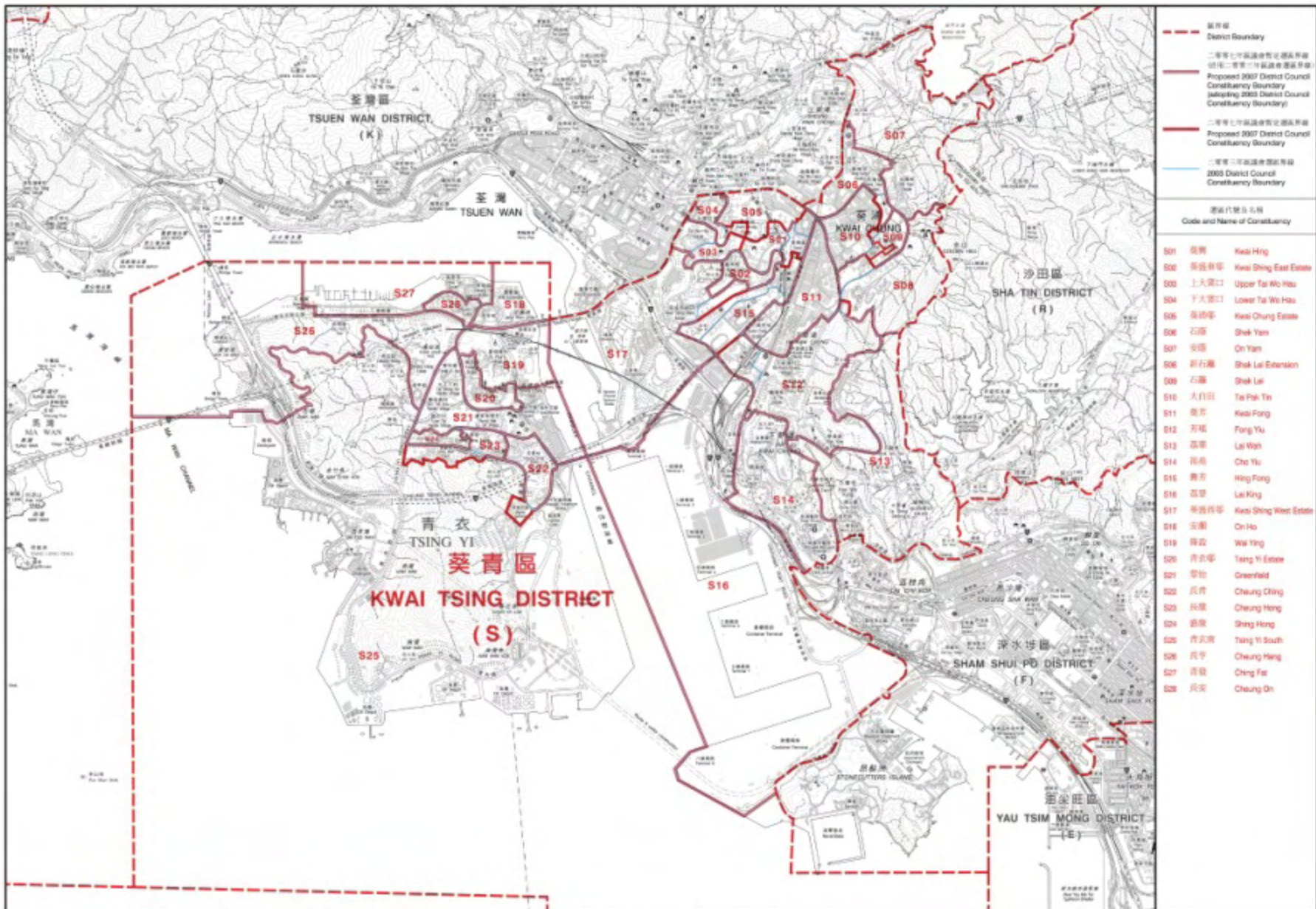
選區代號及名稱
Code and Name of Constituency

| | | |
|-----|-------|---------------------|
| R01 | 沙田市中心 | Sha Tin Town Centre |
| R02 | 源禾 | Lok Yuen |
| R03 | 禾輿 | Wo Che Estate |
| R04 | 第一城 | City One |
| R05 | 新翠 | Yue Shing |
| R06 | 王屋 | Wing Uk |
| R07 | 沙角 | Sha Kok |
| R08 | 錦榮 | Pok Hong |
| R09 | 乙明 | Jai Min |
| R10 | 翠園 | Chun Fung |
| R11 | 新田圍 | Sun Tin Wai |
| R12 | 翠田 | Chui Tin |
| R13 | 翠濠 | Hin Ho |
| R14 | 下鄉門 | Lower Shing Mun |
| R15 | 徑口 | Keng Hau |
| R16 | 田心 | Tin Sun |
| R17 | 新翠 | Sun Chui |
| R18 | 大埔 | Tai Wai |
| R19 | 松田 | Chung Tin |
| R20 | 樓下 | Sui Wo |
| R21 | 火炭 | Fo Tan |
| R22 | 龍尾 | Chun Mei |
| R23 | 源安 | Chung On |
| R24 | 龍運 | Kam Tin |
| R25 | 新城市 | Sunshine City |
| R26 | 利安 | Lai On |
| R27 | 富麗 | Fu Long |
| R28 | 錦英 | Kam Ying |
| R29 | 廣安 | Yiu On |
| R30 | 保安 | Heng On |
| R31 | 新翠 | On Tai |
| R32 | 大水坑 | Tai Shui Hang |
| R33 | 聯欣 | Yu Yan |
| R34 | 碧湖 | Bik Woo |
| R35 | 廣康 | Kwong Hong |
| R36 | 廣源 | Kwong Yuen |

選舉事務委員會之建議
公眾諮詢中
(諮詢期由二零零六年七月二十七日起至八月二十五日)
Proposals by the Electoral Affairs Commission
for public consultation
(27 July to 25 August 2006)

區議會選區分界圖 — 沙田區
DISTRICT COUNCIL ELECTORAL BOUNDARIES — SHA TIN DISTRICT

圖則編號
Plan No. DCCA/C/2007/R
二零零七年六月八日
July 2008 Edition
選舉事務委員會印
Published by the Electoral Affairs Commission
選舉事務委員會
EAC



- 區界線
District Boundary
- 二零零七年區議會法定選區界線
(包括二零零七年區議會選區界線)
Proposed 2007 District Council
Constituency Boundary
(including 2005 District Council
Constituency Boundary)
- 二零零七年區議會法定選區界線
Proposed 2007 District Council
Constituency Boundary
- 二零零五年區議會選區界線
2005 District Council
Constituency Boundary

選區代號及名稱
Code and Name of Constituency

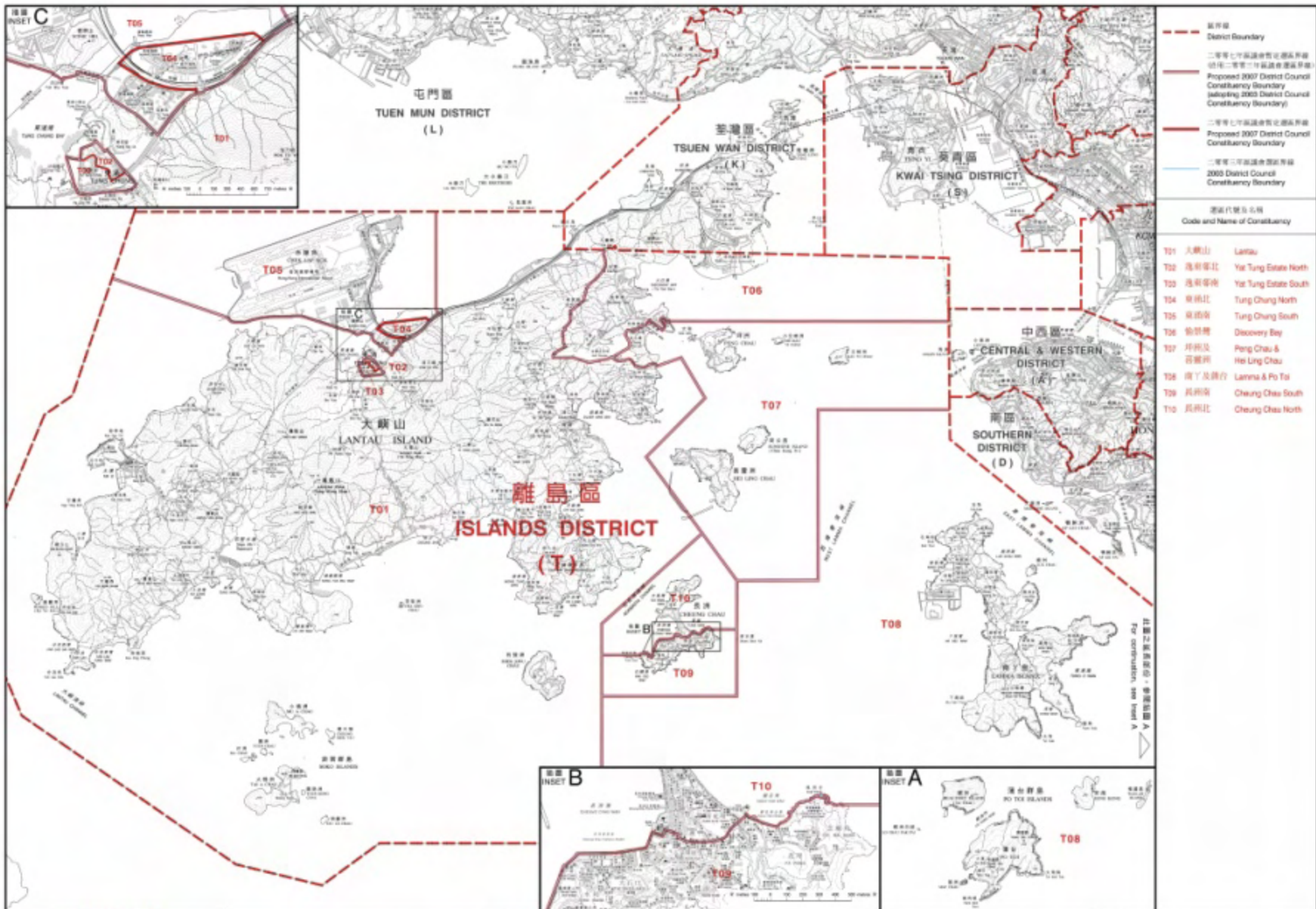
| | | |
|-----|------|------------------------|
| S01 | 葵青 | Kwai Hing |
| S02 | 葵青東區 | Kwai Shing East Estate |
| S03 | 上大圍口 | Upper Tai Wo Hau |
| S04 | 下大圍口 | Lower Tai Wo Hau |
| S05 | 葵青中區 | Kwai Chung Estate |
| S06 | 石蔴 | Shek Yan |
| S07 | 安園 | On Yan |
| S08 | 新行圍 | Shek Lai Extension |
| S09 | 石蔴 | Shek Lai |
| S10 | 大門田 | Tai Pak Tin |
| S11 | 葵青 | Kwai Fong |
| S12 | 芬福 | Fong Yu |
| S13 | 荔華 | Lai Wah |
| S14 | 裕南 | Cho Yu |
| S15 | 葵青 | Hing Fong |
| S16 | 葵青 | Lai King |
| S17 | 葵青西區 | Kwai Shing West Estate |
| S18 | 宏園 | On Ho |
| S19 | 裕安 | Wai Ying |
| S20 | 青洲 | Tsang Yi Estate |
| S21 | 翠柏 | Greenfield |
| S22 | 葵青 | Cheung Ching |
| S23 | 葵青 | Cheung Hong |
| S24 | 葵青 | Shing Hong |
| S25 | 葵青南 | Tsang Yi South |
| S26 | 葵青 | Cheung Hing |
| S27 | 葵青 | Ching Fai |
| S28 | 葵青 | Cheung On |

選舉事務委員會之建議
公眾諮詢市民意見
(建議期由二零零六年七月二十五日至八月二十五日)
Proposals by the Electoral Affairs Commission
for public consultation
(27 July to 25 August 2006)

區議會選區分界圖 — 葵青區
DISTRICT COUNCIL ELECTORAL BOUNDARIES — KWAI TSING DISTRICT



圖則編號
Plan No. DCCA/C/2007/S
二零零七年七月廿六日
July 2006 (Revised)
選舉事務委員會印
Published by the Electoral Affairs Commission
選舉事務委員會
ELECTORAL AFFAIRS COMMISSION
香港中環皇后大道中二號二樓
2/F, 2 Queen's Road Central, Hong Kong



| 選區代號及名稱 | |
|-------------------------------|---------------------------------|
| Code and Name of Constituency | |
| T01 | 大嶼山 Lantau |
| T02 | 逸樂亭北 Yai Tung Estate North |
| T03 | 逸樂亭南 Yai Tung Estate South |
| T04 | 嶺南北 Tung Chung North |
| T05 | 嶺南南 Tung Chung South |
| T06 | 發現灣 Discovery Bay |
| T07 | 坪洲及西貢 Peng Chau & Hei Ling Chau |
| T08 | 蘭丁及露石 Lamna & Po Tai |
| T09 | 長洲南 Cheung Chau South |
| T10 | 長洲北 Cheung Chau North |

選舉管理委員會之建議
公眾諮詢中民意表
(諮詢期由二零零六年七月二十七日至八月二十五日)
Proposals by the Electoral Affairs Commission
for public consultation
(27 July to 25 August 2006)

區議會選區分界圖 — 離島區
DISTRICT COUNCIL ELECTORAL BOUNDARIES — ISLANDS DISTRICT

圖則編號
Plan No. DCCA/C/2007/T
二零零七年七月
July 2007 (Final)
選舉管理委員會刊印
Published by the Electoral Affairs Commission
圖則編號: DCCA/C/2007/T
二零零七年七月
Copyright © 2007 by Electoral Affairs Commission