



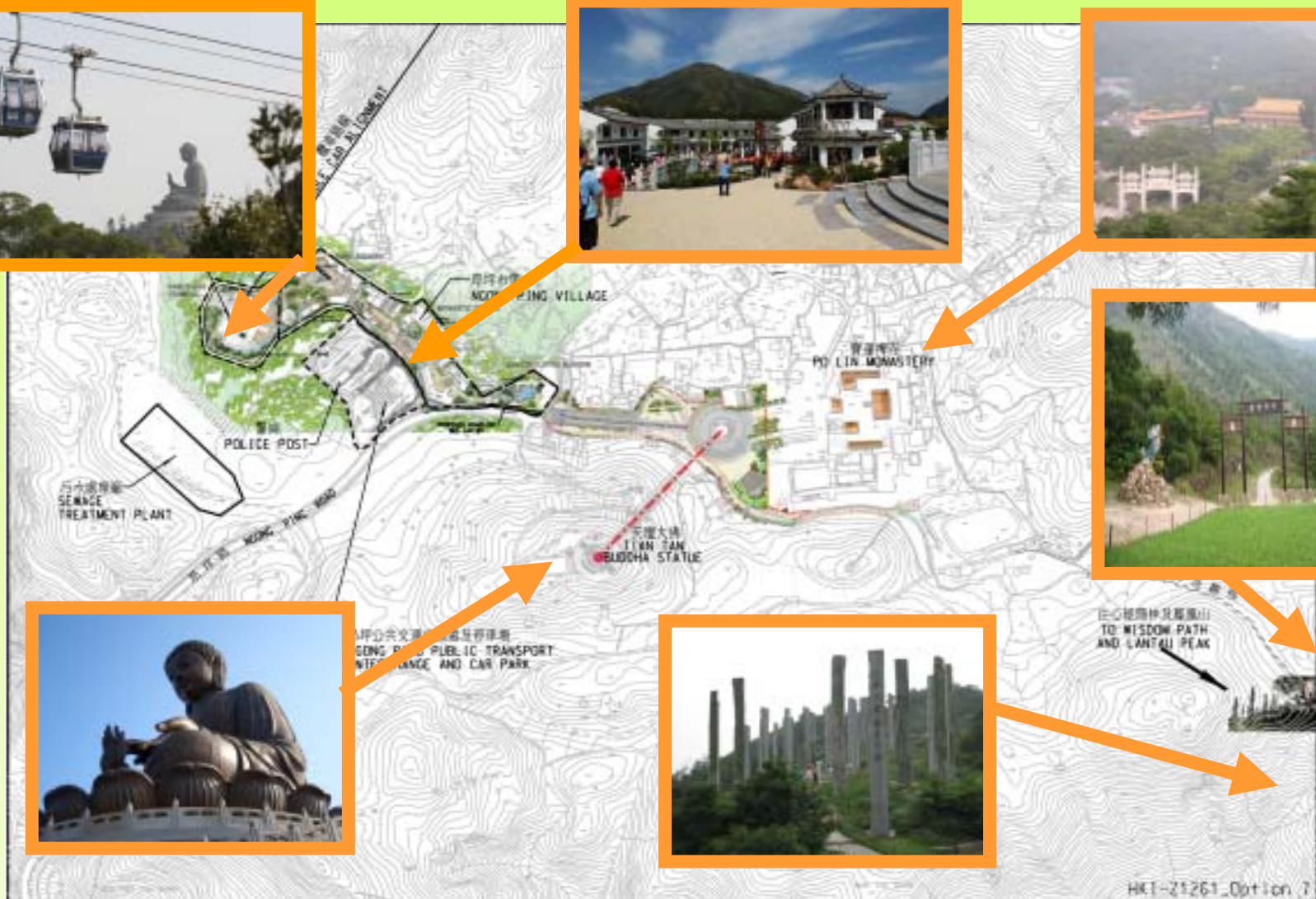
CB(1)1760/06-07

在大嶼山昂坪發展園景廣場

**DEVELOPMENT OF
A LANDSCAPED PIAZZA
AT NGONG PING, LANTAU**

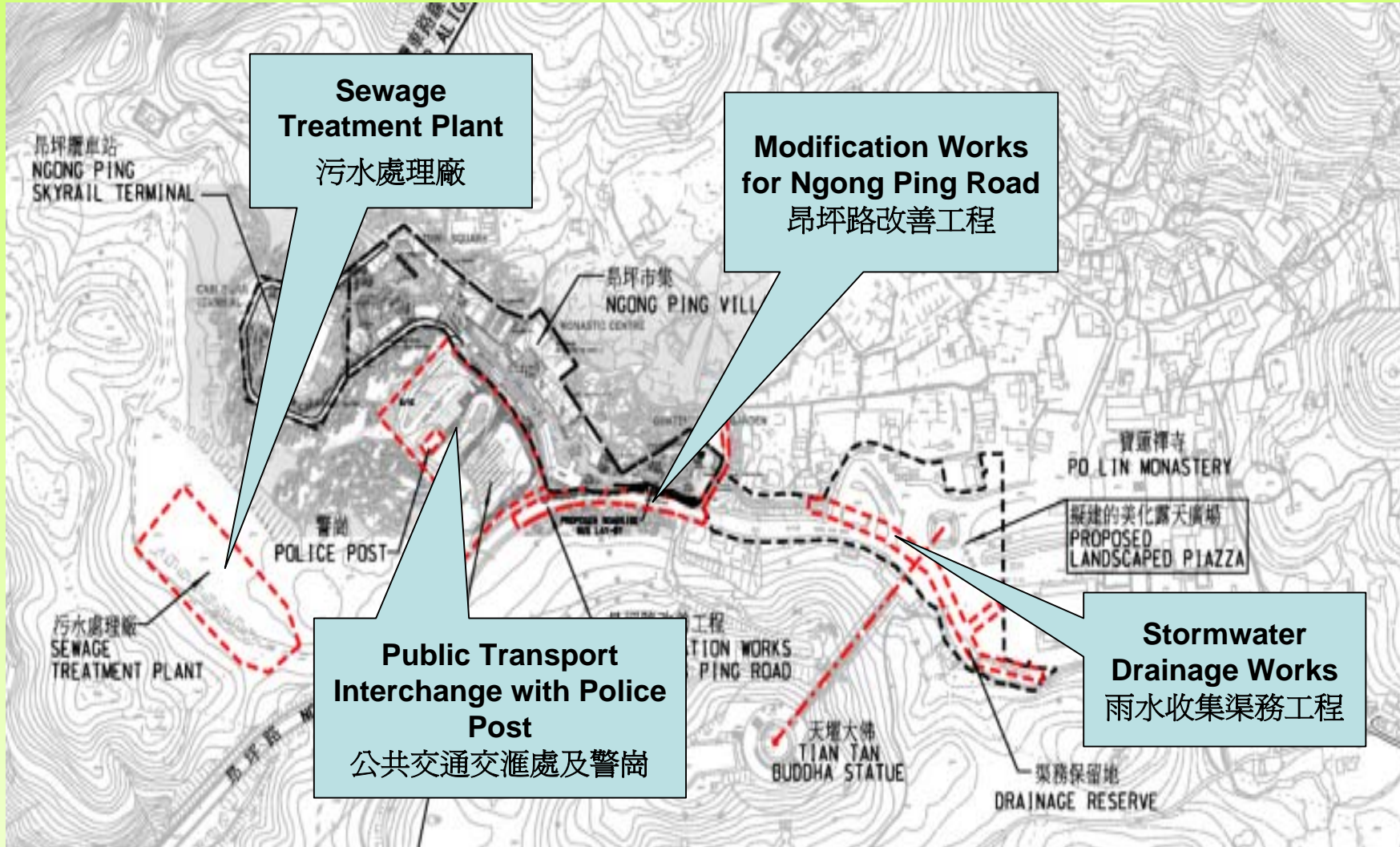
昂坪之旅遊景點

ATTRACTIONS AT NGONG PING



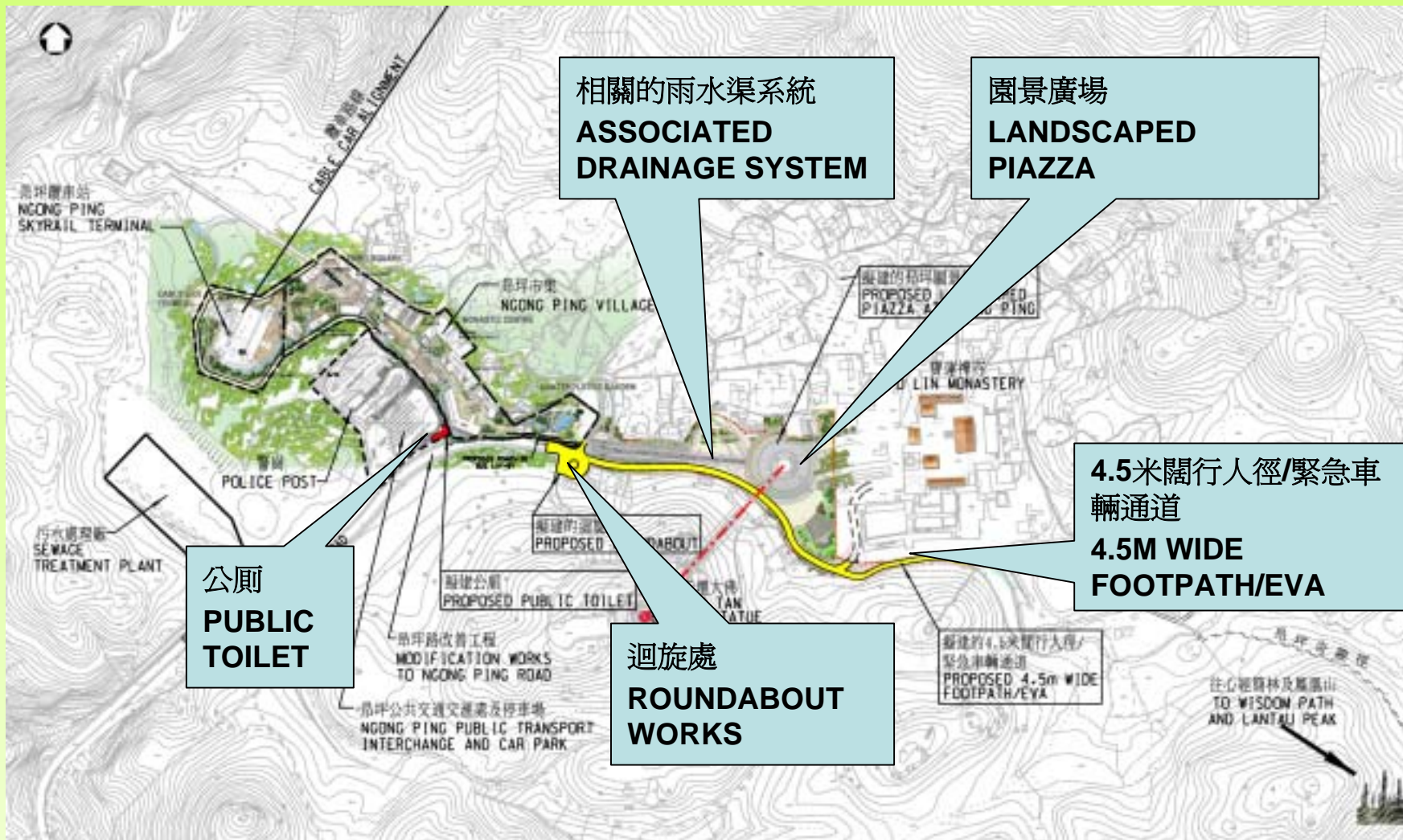
於昂坪已完成的提升工程

Enhancement Works Completed AT NGONG PING



工程範圍

SCOPE OF WORKS



建議的園景廣場設計 MASTER PLAN OF THE PROPOSED LANDSCAPED PIAZZA



Bohdi Path
菩提路

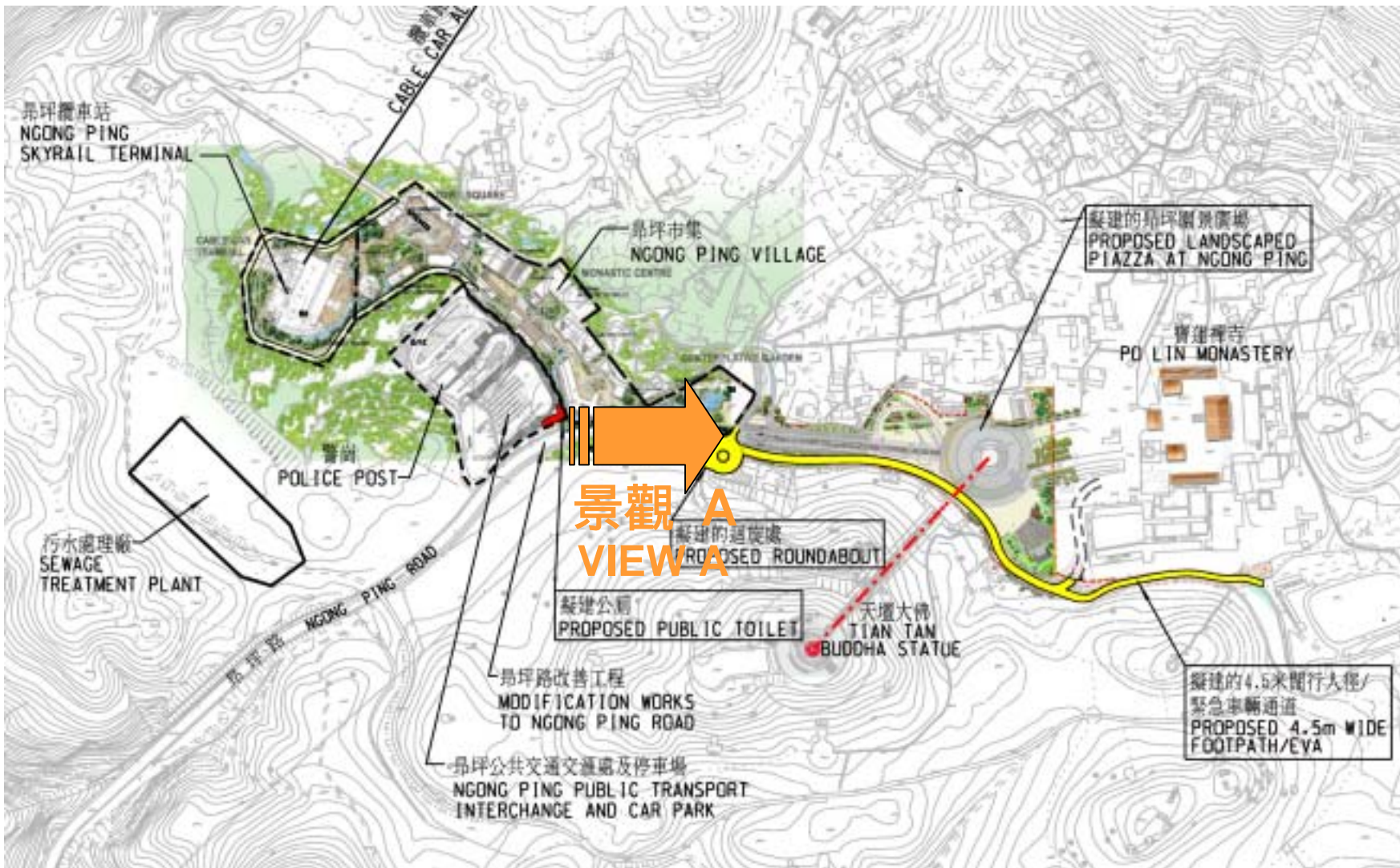
Lotus Pond
蓮花池

Po Lin Monastery
寶蓮寺

Pai Lau
牌樓

Footpath/EVA
行人路/緊急車輛通道

Chinese Garden & Pavilion
中式花園及涼亭



景觀 A (現在)
VIEW A (NOW)

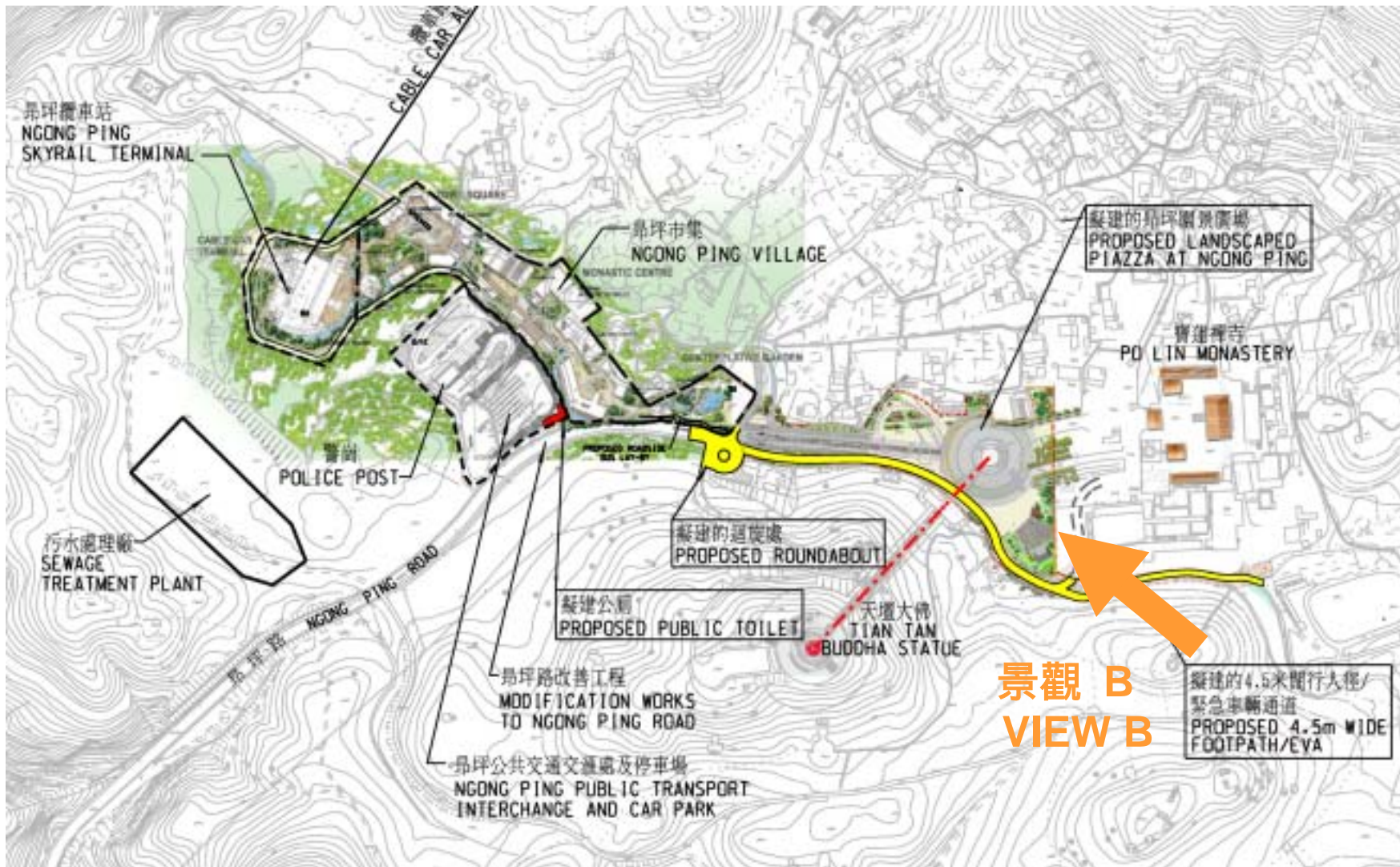


景觀 A
VIEW A



擬建昂坪露天廣場之入口
Entrance of the Proposed Landscaped Piazza at Ngong Ping





景觀 B (現在)
VIEW B (Now)

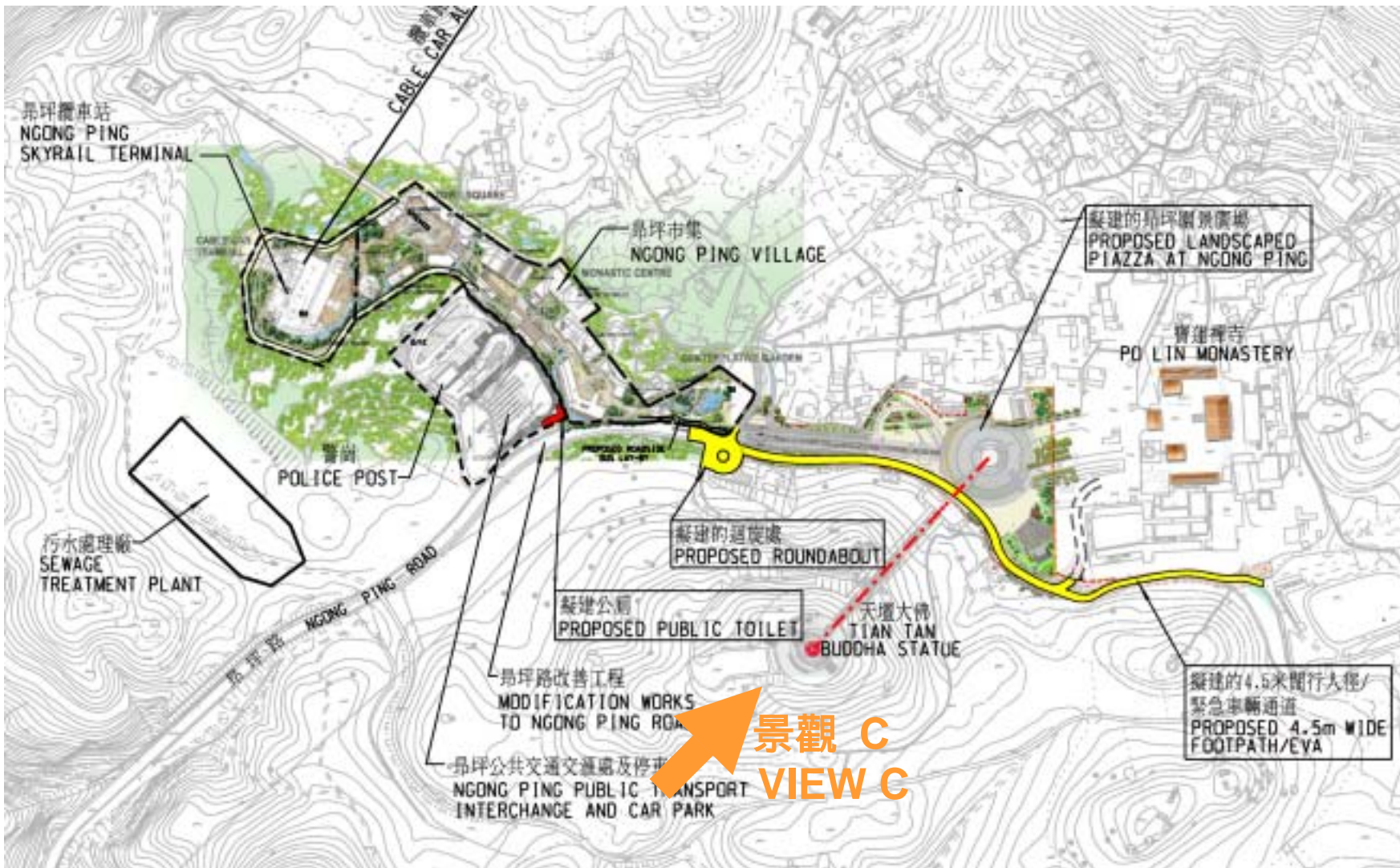




擬建昂坪露天廣場從中式園林觀望地壇之景觀

Viewing towards Di Tan from the Chinese Garden of the Proposed Landscaped Piazza at Ngong Ping





景觀 C (現在)
VIEW C (Now)



景觀 C
VIEW C



景觀 D (從上空)
VIEW D (Aerial Photo)



工程計劃資料

Project Information

工務計劃工程編號
PWP Item No.

7389RO

工務小組委員會
PWSC Meeting

二零零七年十月
October 2007

財務委員會
FC Meeting

二零零七年十一月
November 2007

工程時間表 **Construction**

開始
Start

二零零七年底/二零零八年初
End of 2007/ Early of 2008

完成
Completion

二零零九年
2009

工程預算
Project Estimate

六千九百四十萬
69.4 Million

廣場面積
Area of the Piazza

1.52 公頃
1.52 hectare



多謝

THANK YOU