



在灣仔發展計劃第二期內的
沙中綫保護工程
Wan Chai Development Phase II
- Shatin to Central Link (SCL) Protection Works

2010年6月4日
4 June 2010

沙中綫走綫
SCL Alignment

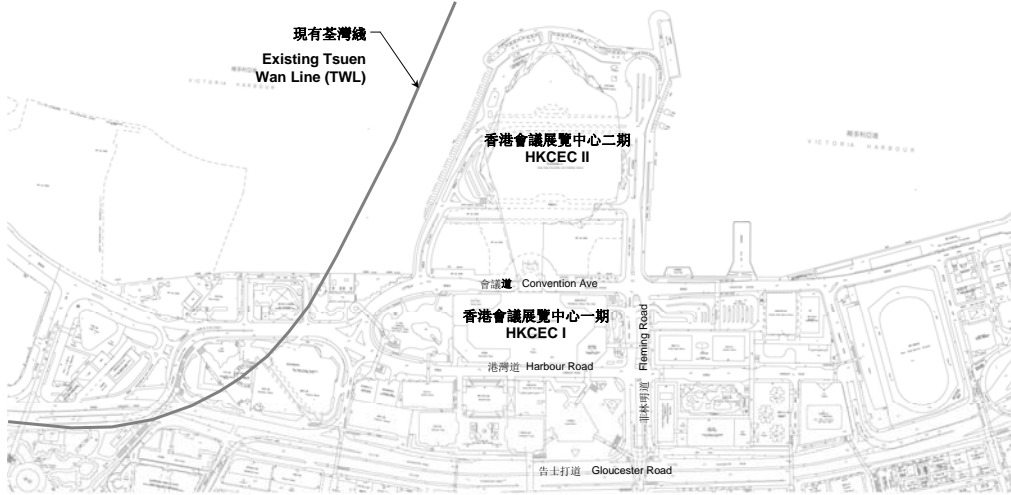


大圍至紅磡段
Tai Wai to Hung Hom Section

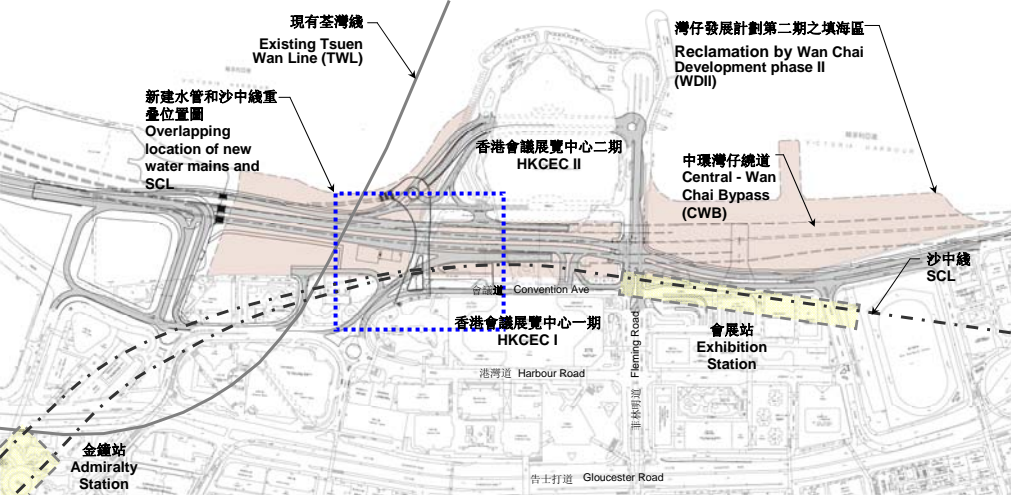
紅磡至金鐘段
Hung Hom to Admiralty Section



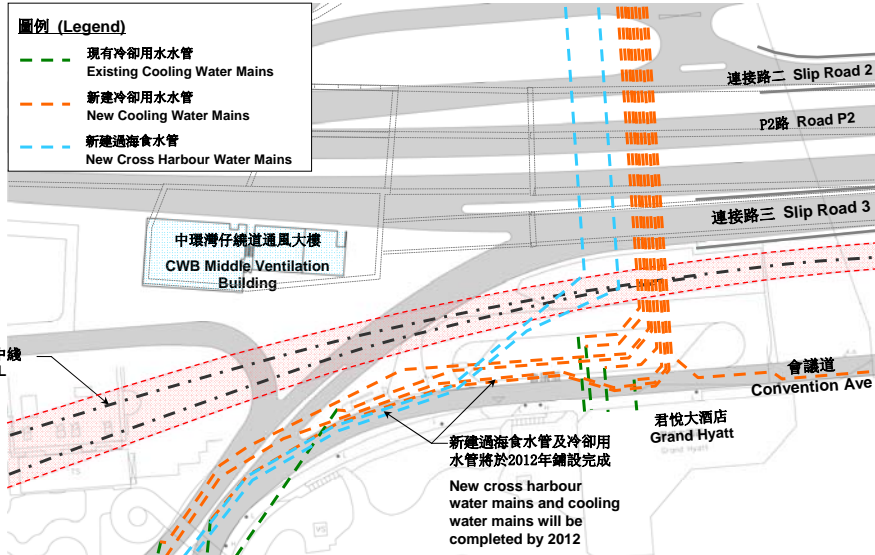
位置圖
Location Plan



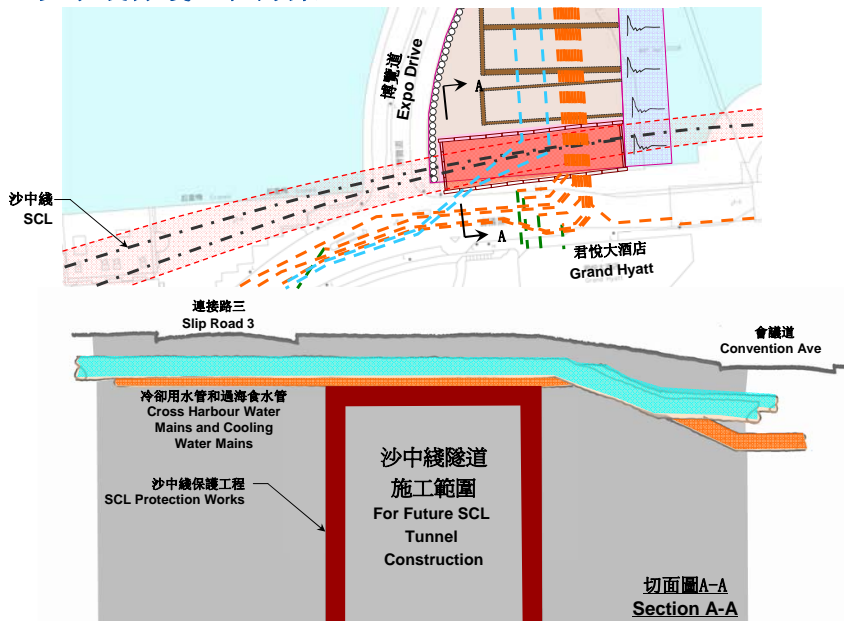
位置圖
Location Plan



新建水管和沙中綫重疊位置圖 Overlapping Location of New Water Mains and SCL



沙中綫保護工程方案 SCL Protection Works



沙中綫保護工程方案 SCL Protection Works

- 確保日後興建沙中綫的可行性
Enable SCL construction in the future
- 避免改動新鋪設之食水及冷卻用水水管,影響港島食水及灣仔北的冷卻用水供應
Avoid diversion of newly laid cross harbour fresh water mains & cooling water mains that may affect the fresh water supply to HK Island and cooling water supply to Wan Chai North Area
- 避免進行重覆挖掘及交通改道,影響交通
Avoid traffic diversion and disruption to newly constructed road

多謝

Thank You