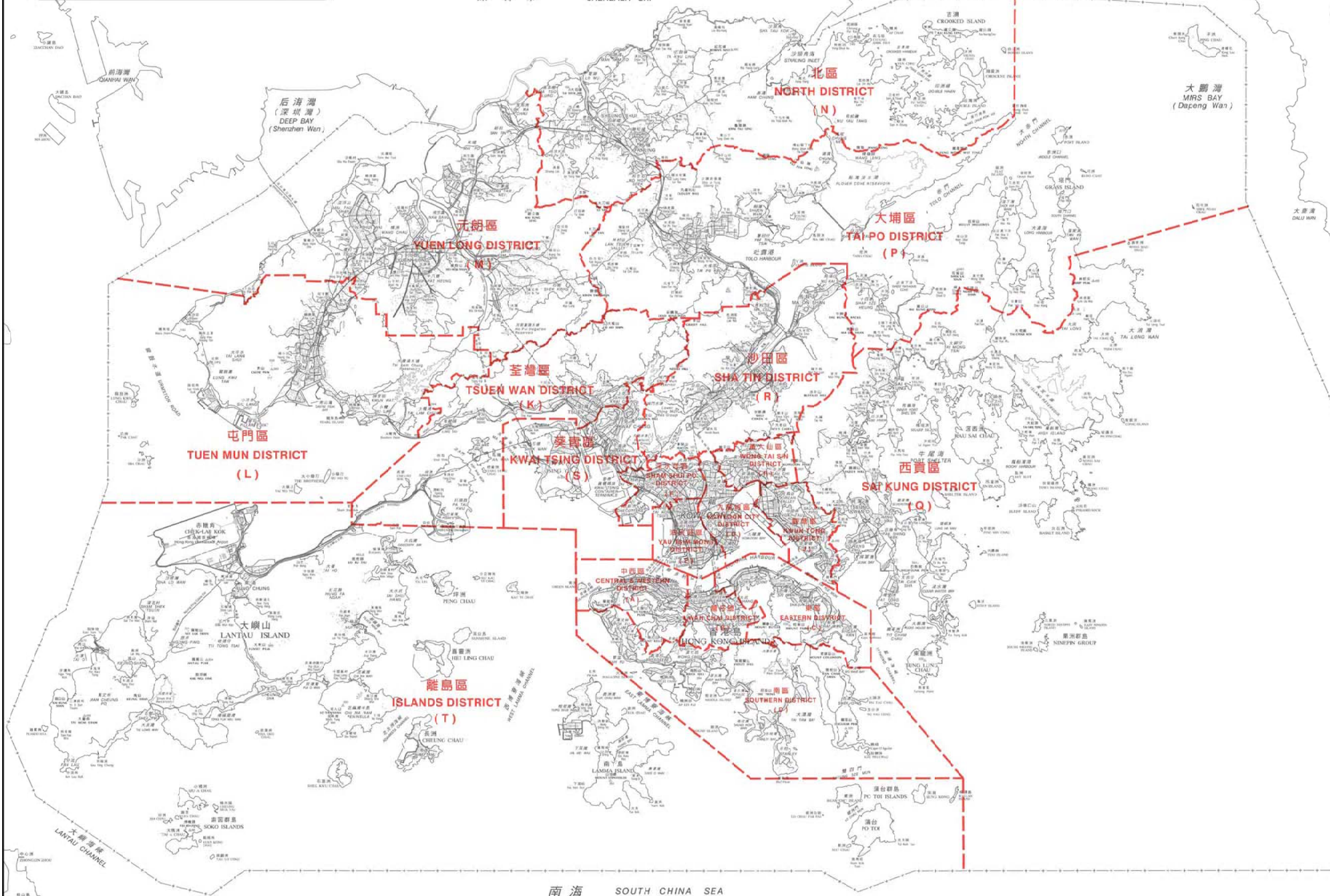


香港特別行政區
HONG KONG
SPECIAL ADMINISTRATIVE REGION



深圳市 SHENZHEN SHI



區界線
District Boundary

代號 Code	區名稱 District Name	圖則編號 Plan No.
A	中西區 Central & Western	DCCA/R/2011/A
B	灣仔區 Wan Chai	DCCA/R/2011/B
C	東區 Eastern	DCCA/R/2011/C
D	南區 Southern	DCCA/R/2011/D1 & DCCA/R/2011/D2
E	油尖旺區 Yau Tsim Mong	DCCA/R/2011/E
F	深水埗區 Sham Shui Po	DCCA/R/2011/F
G	九龍城區 Kowloon City	DCCA/R/2011/G
H	黃大仙區 Wong Tai Sin	DCCA/R/2011/H
J	觀塘區 Kwun Tong	DCCA/R/2011/J
K	荃灣區 Tsuen Wan	DCCA/R/2011/K
L	屯門區 Tuen Mun	DCCA/R/2011/L
M	元朗區 Yuen Long	DCCA/R/2011/M
N	北區 North	DCCA/R/2011/N1 & DCCA/R/2011/N2
P	大埔區 Tai Po	DCCA/R/2011/P1 & DCCA/R/2011/P2
Q	西貢區 Sai Kung	DCCA/R/2011/Q1 & DCCA/R/2011/Q2
R	沙田區 Sha Tin	DCCA/R/2011/R
S	葵青區 Kwai Tsing	DCCA/R/2011/S
T	離島區 Islands	DCCA/R/2011/T

二零一一年區議會選區分界圖索引

2011 DISTRICT COUNCIL ELECTORAL BOUNDARIES INDEX MAP

公里 kilometres 2 1 0 2 4 6 8 10 12 14 16 18 20 kilometres 公里

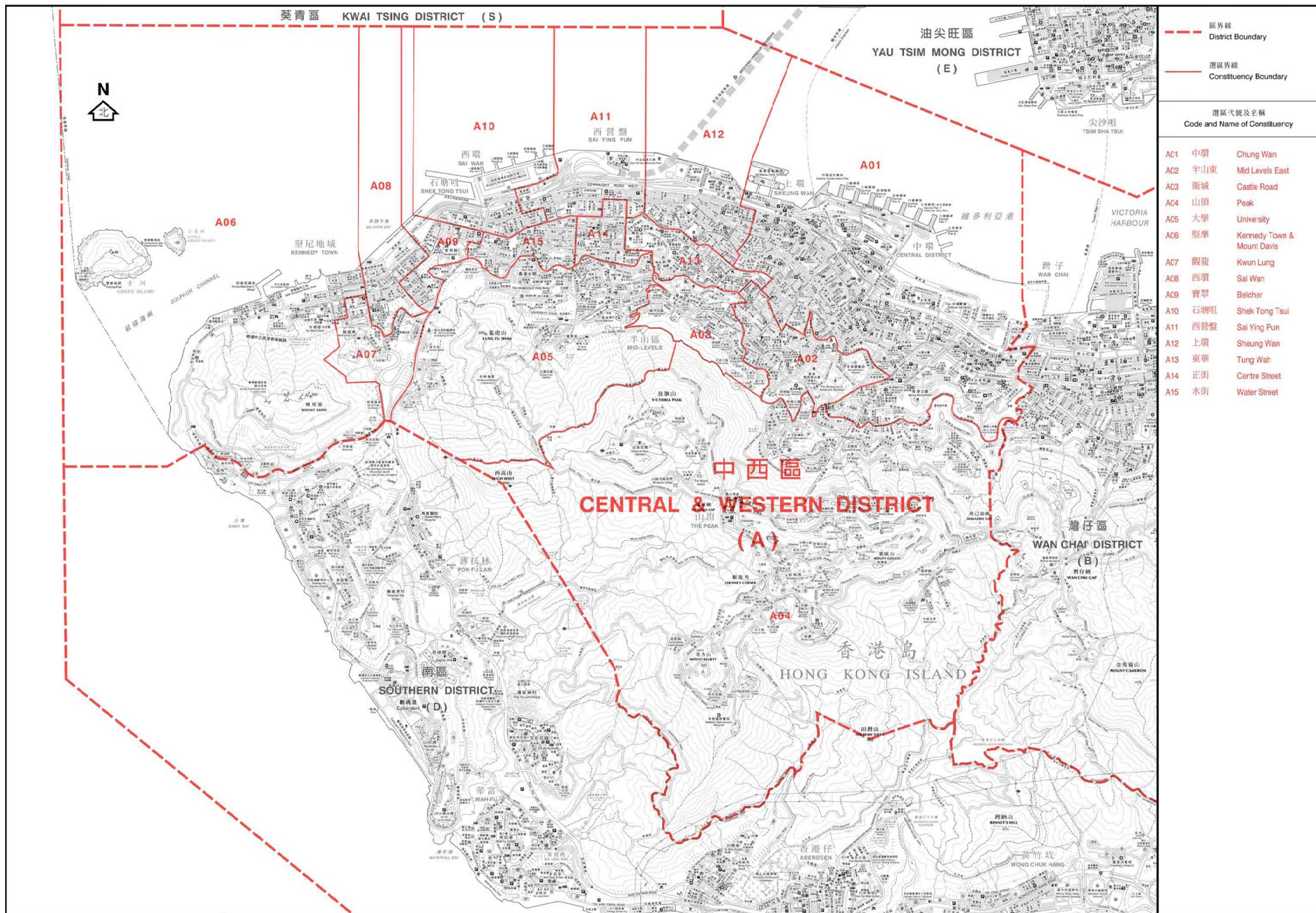
圖則編號
Plan No. DCCA/R/2011/INDEX

二零一一年五月版 May 2011 Edition

選舉管理委員會刊印

Published by the Electoral Affairs Commission
版權所有 未經許可 不得複製 ©2011 Copyright reserved - reproduction by permission only
地政總署測繪處製圖

Cartography by Survey & Mapping Office, Lands Department



行政長官會同行政會議根據《區議會條例》
 (第547章)第6(1)條就選區的劃定
 於二零一一年三月二十二日通過此圖則
 on 22 March 2011 for the purpose of delineating constituencies
 declared under section 6(1) of the District Councils Ordinance (Cap 547)

區議會選區分界圖 — 中西區
 DISTRICT COUNCIL ELECTORAL BOUNDARIES — CENTRAL & WESTERN DISTRICT

1:25000 scale bar showing 0, 250, 500, 1000, 1500, 2000 metres

圖則編號 DCCA/R/2011/A
 Plan No.

二零一一年五月版 May 2011 Edition

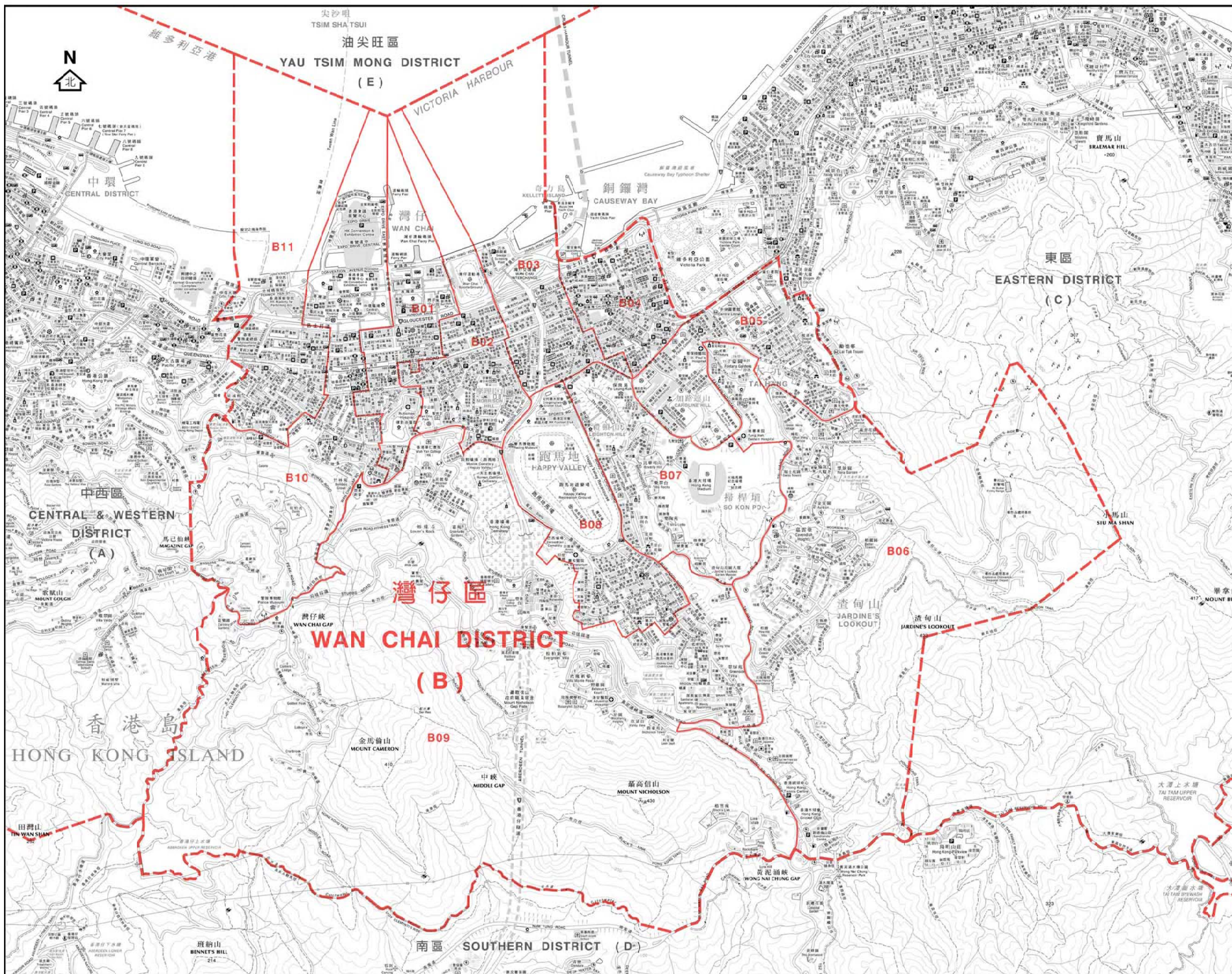
選舉管理委員會刊印

Published by the Electoral Affairs Commission

圖則所有未經許可不得複製 ©2011 Copyright reserved - reproduction by permission only

地政總署測繪處繪製

Cartography by Survey & Mapping Office, Lands Department



- - - 區界線
 District Boundary
 — 選區界線
 Constituency Boundary

選區代號及名稱
 Code and Name of Constituency

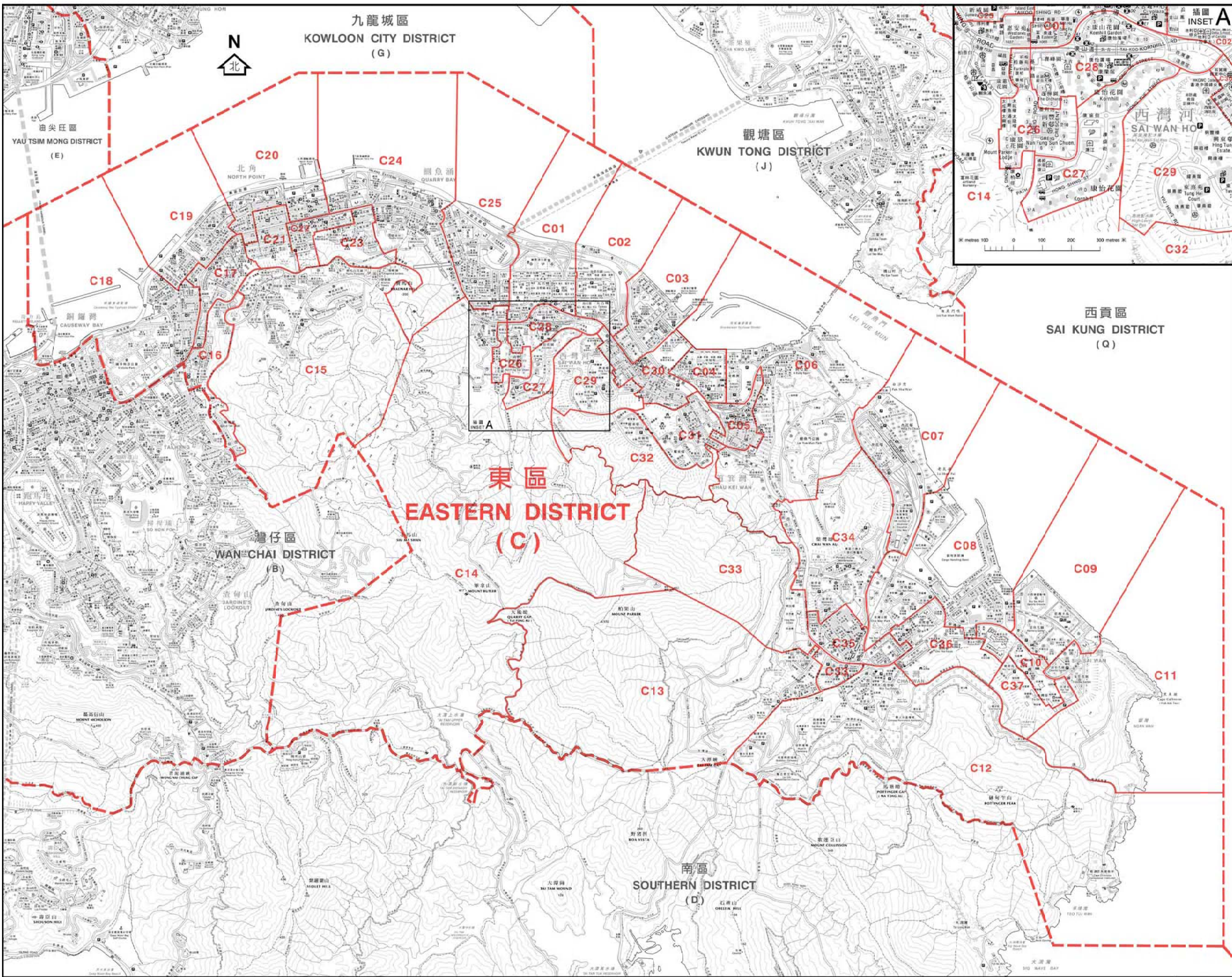
B01	軒尼詩	Hennessy
B02	愛群	Oi Kwan
B03	鵝頸	Canal Road
B04	銅鑼灣	Causeway Bay
B05	大坑	Tai Hang
B06	渣甸山	Jardine's Lookout
B07	樂活	Broacwood
B08	跑馬地	Happy Valley
B09	司徒拔道	Stubbs Road
B10	修頓	Southorn
B11	大佛口	Tai Fat Hau

行政長官會同行政會議根據《區議會條例》
 (第547章)第6(1)條就選區的劃定
 於二零一一年三月二十二日通過此圖則
 This was the plan approved by the Chief Executive in Council
 on 22 March 2011 for the purpose of delineating constituencies
 declared under section 6(1) of the District Councils Ordinance (Cap 547)

區議會選區分界圖 — 灣仔區
 DISTRICT COUNCIL ELECTORAL BOUNDARIES — WAN CHAI DISTRICT



圖則編號 DCCA/R/2011/B
 Plan No.
 二零一一年五月版 May 2011 Edition
 選舉管理委員會刊印
 Published by the Electoral Affairs Commission
 版權所有 未經許可 不得複製 ©2011 Copyright reserved - reproduction by permission only
 地政總署測繪處繪製
 Cartography by Survey & Mapping Office, Landis Department



- - - 區界線
 District Boundary
 — 選區界線
 Constituency Boundary

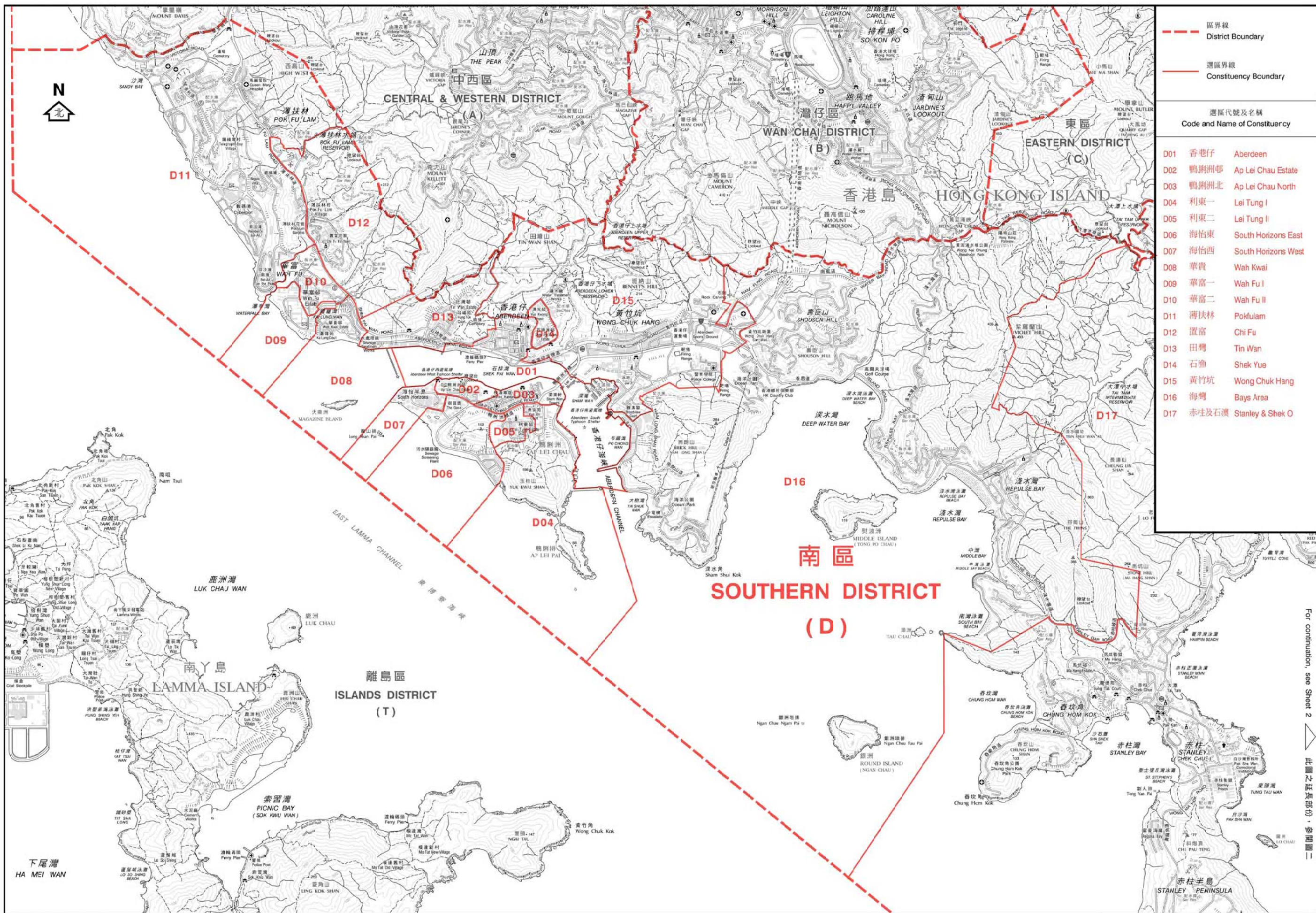
選區代號及名稱 Code and Name of Constituency		
C01	太古城西	Tai Koo Shing West
C02	太古城東	Tai Koo Shing East
C03	鯉景灣	Lei King Wan
C04	愛秩序灣	Aldrich Bay
C05	筲箕灣	Shaueiwan
C06	阿公岩	A Kung Ngam
C07	杏花邨	Heng Fa Chuen
C08	翠灣	Tsui Wan
C09	欣藍	Yan Lam
C10	小西灣	Siu Sai Wan
C11	景怡	King Yee
C12	環翠	Wan Tsui
C13	翡翠	Fei Tsui
C14	柏架山	Mount Parker
C15	寶馬山	Braemar Hill
C16	天后	Tin Hau
C17	炮台山	Fortress Hill
C18	維園	Victoria Park
C19	城市花園	City Garden
C20	和富	Provident
C21	堡壘	Fort Street
C22	錦屏	Kam Ping
C23	丹拿	Tanner
C24	健康村	Healthy Village
C25	鯗魚涌	Quarry Bay
C26	南豐	Nam Fung
C27	康怡	Kornhill
C28	康山	Kornhill Garden
C29	興東	Hing Tung
C30	西灣河	Sai Wan Ho
C31	下耀東	Lower Yiu Tung
C32	上耀東	Upper Yiu Tung
C33	興民	Hing Man
C34	樂康	Lok Hong
C35	翠德	Tsui Tak
C36	漁灣	Yue Wan
C37	佳曉	Kai Hiu

行政長官會同行政會議根據《區議會條例》
 (第547章)第6(1)條就選區的劃定
 於二零一一年三月二十二日通過此圖則
 This was the plan approved by the Chief Executive in Council
 on 22 March 2011 for the purpose of delineating constituencies
 declared under section 6(1) of the District Councils Ordinance (Cap 547)

區議會選區分界圖 — 東區
DISTRICT COUNCIL ELECTORAL BOUNDARIES — EASTERN DISTRICT



圖則編號 DCCA/R/2011/C
 Plan No.
 二零一一年五月版 May 2011 Edition
 選舉管理委員會刊印
 Published by the Electoral Affairs Commission
 版權所有 未經許可 不得複製 ©2011 Copyright reserved - reproduction by permission only
 地圖繪製 未經許可 不得複製 ©2011 Copyright reserved - reproduction by permission only
 Cartography by Survey & Mapping Office, Landis Department



	區界線	District Boundary
	選區界線	Constituency Boundary

選區代號及名稱		Code and Name of Constituency	
D01	香港仔	Aberdeen	
D02	鴨洲邨	Ap Lei Chau Estate	
D03	鴨洲北	Ap Lei Chau North	
D04	利東一	Lei Tung I	
D05	利東二	Lei Tung II	
D06	海怡東	South Horizons East	
D07	海怡西	South Horizons West	
D08	華貴	Wah Kwai	
D09	華富一	Wah Fu I	
D10	華富二	Wah Fu II	
D11	薄扶林	Pokfulam	
D12	置富	Chi Fu	
D13	田灣	Tin Wan	
D14	石漁	Shek Yue	
D15	黃竹坑	Wong Chuk Hang	
D16	海灣	Bays Area	
D17	赤柱及石澳	Stanley & Shek O	

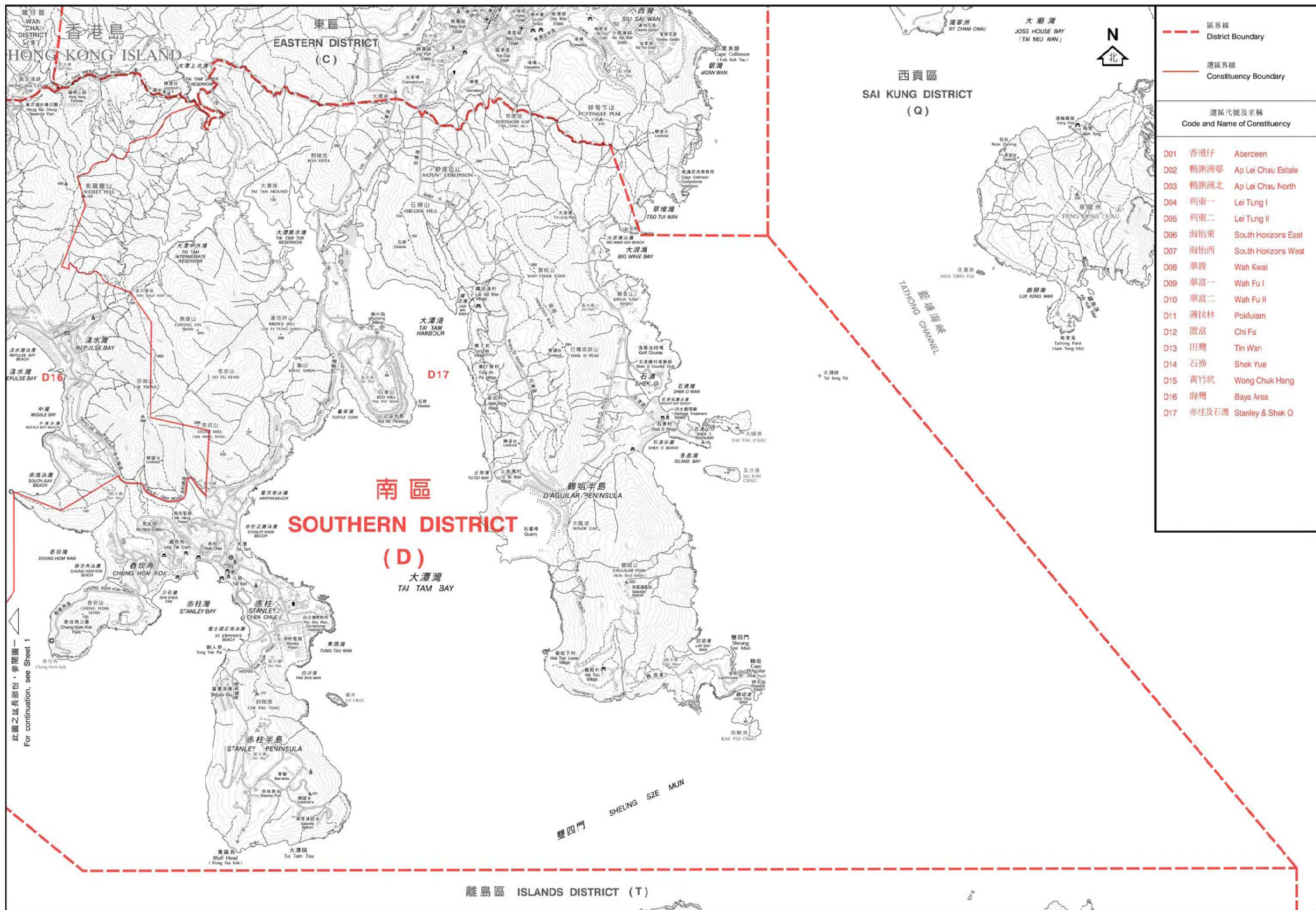
For continuation, see Sheet 2

行政長官會同行政會議根據《區議會條例》
(第547章)第6(1)條就選區的劃定
於二零一一年三月二十二日通過此圖則
This was the plan approved by the Chief Executive in Council
on 22 March 2011 for the purpose of delineating constituencies
declared under section 6(1) of the District Councils Ordinance (Cap 547)

區議會選區分界圖 — 南區 (圖一)
DISTRICT COUNCIL ELECTORAL BOUNDARIES — SOUTHERN DISTRICT (SHEET 1)



圖則編號 **DCCA/R/2011/D1**
Plan No. **DCCA/R/2011/D1**
二零一一年五月版 May 2011 Edition
選舉管理委員會刊印
Published by the Electoral Affairs Commission
版權所有 未經許可 不得複製 ©2011 Copyright reserved - reproduction by permission only
地圖繪製 測量及地圖處製
Cartography by Survey & Mapping Office, Lands Department

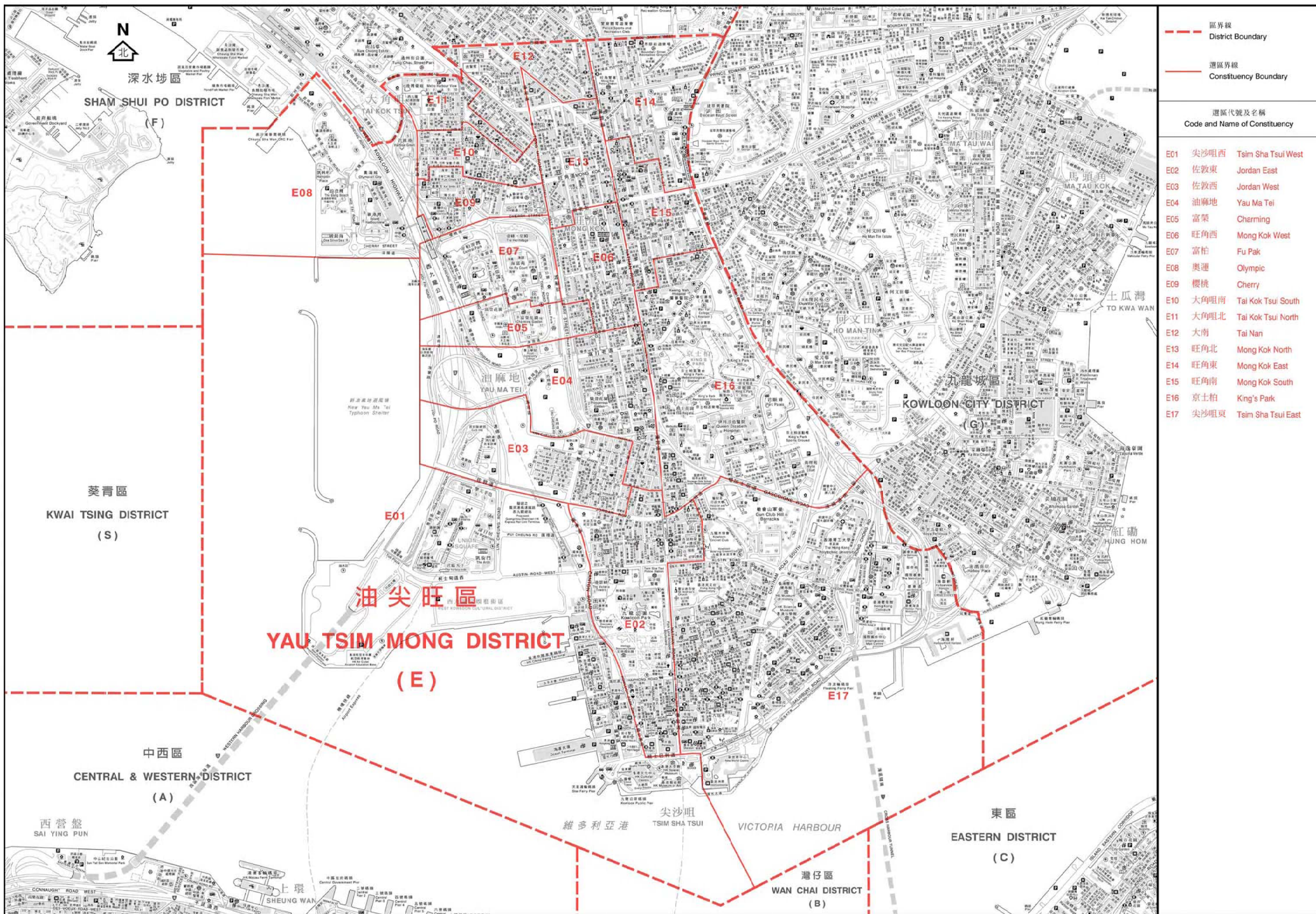


選區代號及名稱 Code and Name of Constituency	
D01	香港仔 Aberdeen
D02	鴨脷洲邨 Ap Lei Chau Estate
D03	鴨脷洲北 Ap Lei Chau North
D04	利東一 Lei Tung I
D05	利東二 Lei Tung II
D06	海怡東 South Horizons East
D07	海怡西 South Horizons West
D08	華貴 Wah Kwai
D09	華富一 Wah Fu I
D10	華富二 Wah Fu II
D11	薄扶林 Pokfulam
D12	置富 Chi Fu
D13	田灣 Tin Wan
D14	石漁 Shek Yue
D15	黃竹坑 Wong Chuk Hang
D16	海灣 Bays Area
D17	赤柱及石澳 Stanley & Shek O

行政長官會同行政會議根據《區議會條例》(第547章)第6(1)條就選區的劃定於二零一一年三月二十二日通過此圖則
This was the plan approved by the Chief Executive in Council on 22 March 2011 for the purpose of delineating constituencies declared under section 6(1) of the District Councils Ordinance (Cap 547)

區議會選區分界圖 — 南區 (圖二)
DISTRICT COUNCIL ELECTORAL BOUNDARIES — SOUTHERN DISTRICT (SHEET 2)

圖則編號 DCCA/R/2011/D2
Plan No.
二零一一年五月版 May 2011 Edition
選舉管理委員會刊印
Published by the Electoral Affairs Commission
版權所有 未經許可 不得複製 ©2011 Copyright reserved - reproduction by permission only
地政總署測繪處繪製
Cartography by Survey & Mapping Office, Lands Department



區界線
District Boundary

選區界線
Constituency Boundary

選區代號及名稱
Code and Name of Constituency

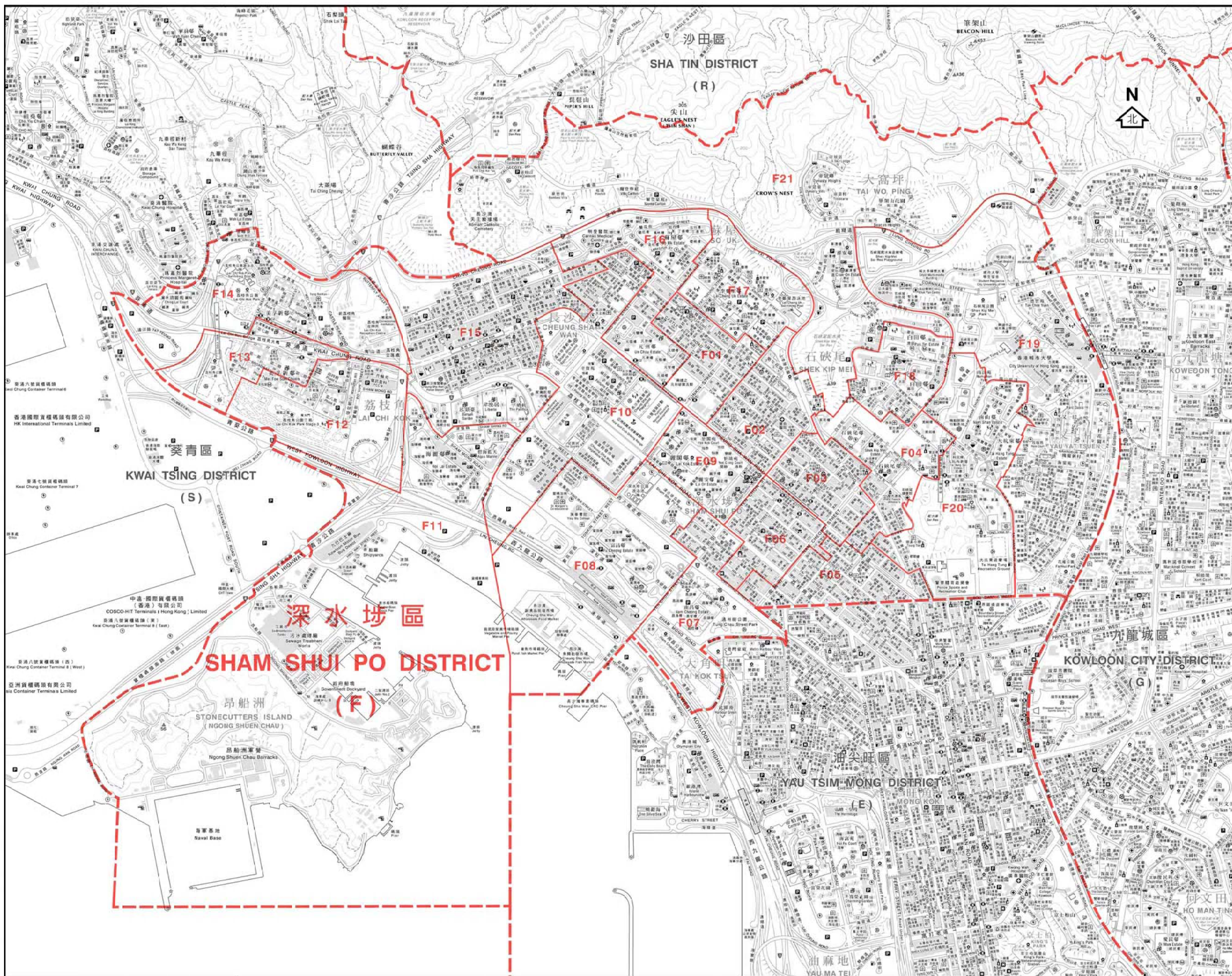
E01	尖沙咀西	Tsim Sha Tsui West
E02	佐敦東	Jordan East
E03	佐敦西	Jordan West
E04	油麻地	Yau Ma Tei
E05	富榮	Charming
E06	旺角西	Mong Kok West
E07	富柏	Fu Pak
E08	奧運	Olympic
E09	櫻桃	Cherry
E10	大角咀南	Tai Kok Tsui South
E11	大角咀北	Tai Kok Tsui North
E12	大南	Tai Nan
E13	旺角北	Mong Kok North
E14	旺角東	Mong Kok East
E15	旺角南	Mong Kok South
E16	京士柏	King's Park
E17	尖沙咀東	Tsim Sha Tsui East

行政長官會同行政會議根據《區議會條例》
(第547章)第6(1)條就選區的劃定
於二零一一年三月二十二日通過此圖則
This was the plan approved by the Chief Executive in Council
on 22 March 2011 for the purpose of delineating constituencies
declared under section 6(1) of the District Councils Ordinance (Cap 547)

區議會選區分界圖 — 油尖旺區
DISTRICT COUNCIL ELECTORAL BOUNDARIES — YAU TSIM MONG DISTRICT



圖則編號 DCCA/R/2011/E
Plan No.
二零一一年五月版 May 2011 Edition
選舉管理委員會刊印
Published by the Electoral Affairs Commission
版權所有 未經許可 不得複製 ©2011 Copyright reserved - reproduction by permission only
地政總署測繪處繪製
Cartography by Survey & Mapping Office, Landis Department



- - - 區界線
 District Boundary
 — 選區界線
 Constituency Boundary

選區代號及名稱
 Code and Name of Constituency

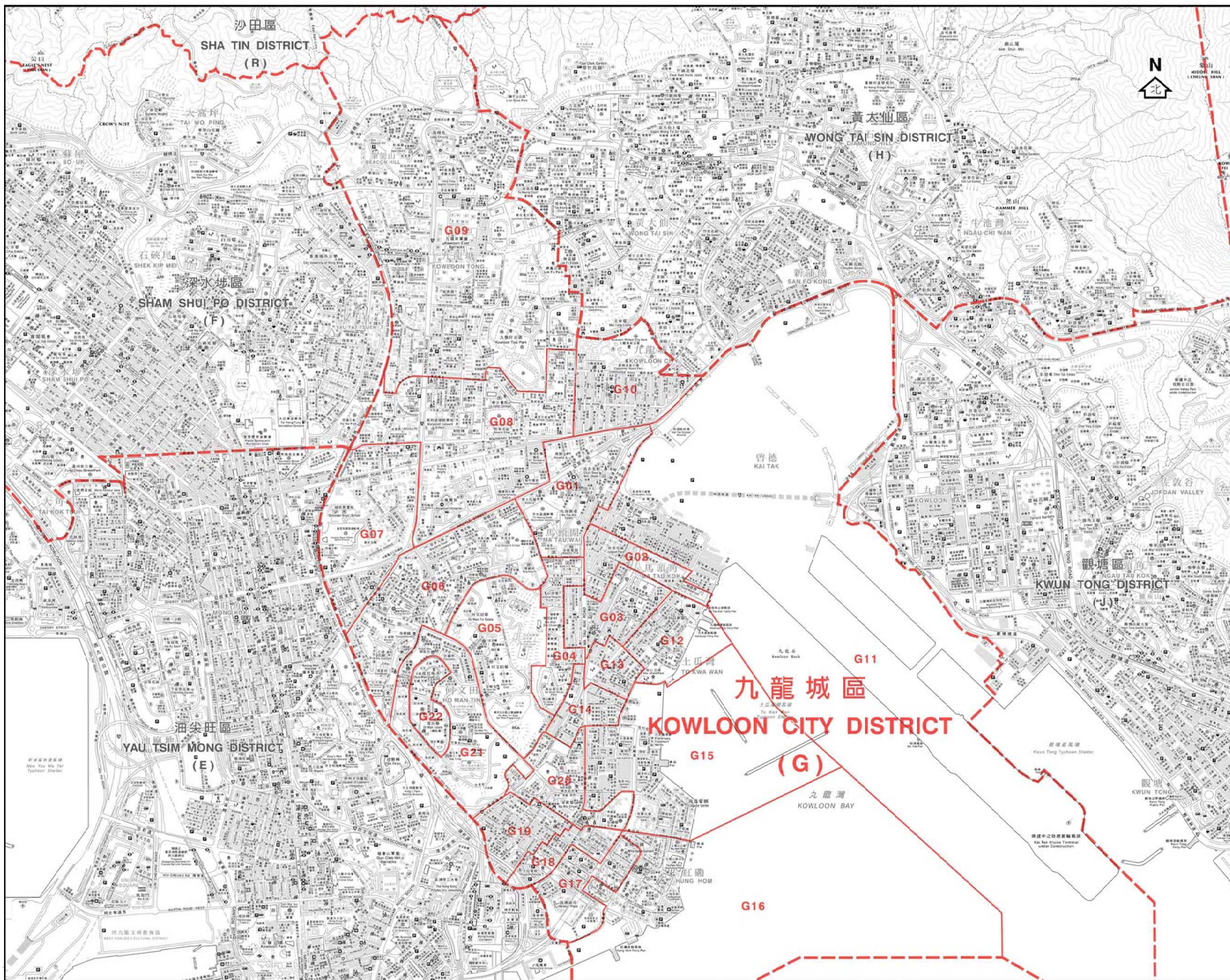
- F01 寶麗 Po Lai
- F02 長沙灣 Cheung Sha Wan
- F03 南昌北 Nam Cheong North
- F04 石硤尾及南昌東 Shek Kip Mei & Nam Cheong East
- F05 南昌南 Nam Cheong South
- F06 南昌中 Nam Cheong Central
- F07 南昌西 Nam Cheong West
- F08 富昌 Fu Cheong
- F09 麗閣 Lai Kok
- F10 幸福 Fortune
- F11 荔枝角南 Lai Chi Kok South
- F12 美孚南 Mei Foo South
- F13 美孚中 Mei Foo Central
- F14 美孚北 Mei Foo North
- F15 荔枝角北 Lai Chi Kok North
- F16 元州及蘇屋 Un Chau & So Uk
- F17 李鄭屋 Lei Cheng Uk
- F18 下白田 Ha Pak Tin
- F19 又一村 Yau Yat Tsuen
- F20 南山、大坑東及大坑西 Nam Shan, Tai Hang Tung & Tai Hang Sai
- F21 龍坪及上白田 Lung Ping & Shaung Pak Tin

行政長官會同行政會議根據《區議會條例》
 (第547章)第6(1)條就選區的劃定
 於二零一一年三月二十二日通過此圖則
 This was the plan approved by the Chief Executive in Council
 on 22 March 2011 for the purpose of delineating constituencies
 declared under section 6(1) of the District Councils Ordinance (Cap 547)

區議會選區分界圖 — 深水埗區
DISTRICT COUNCIL ELECTORAL BOUNDARIES — SHAM SHUI PO DISTRICT

1:50,000
 0 500 1000 1500 metres

圖則編號 DCCA/R/2011/F
 Plan No.
 二零一一年五月版 May 2011 Edition
 選舉管理委員會刊印
 Published by the Electoral Affairs Commission
 及經所有未經許可不得複製 ©2011 Copyright reserved - reproduction by permission only
 地政總署測繪處繪製
 Cartography by Survey & Mapping Office, Landis Department



- - - 區界線
 District Boundary
 — 選區界線
 Constituency Boundary

選區代號及名稱
 Code and Name of Constituency

- G01 馬頭圍 Ma Tau Wai
- G02 馬坑涌 Ma Hang Chung
- G03 馬頭角 Ma Tau Kok
- G04 樂民 Lok Man
- G05 常樂 Sheung Lok
- G06 何文田 Ho Man Tin
- G07 嘉道理 Kadoorie
- G08 太子 Prince
- G09 九龍塘 Kowloon Tong
- G10 龍城 Lung Shing
- G11 啓德 Kai Tak
- G12 海心 Hoi Sham
- G13 土瓜灣北 To Kwa Wan North
- G14 土瓜灣南 To Kwa Wan South
- G15 鵝潭海邊 Hok Yuen Laguna Verde
- G16 黃埔東 Whampoa East
- G17 黃埔西 Whampoa West
- G18 紅磡灣 Hung Hom Bay
- G19 紅磡 Hung Hom
- G20 家維 Ka Wai
- G21 愛民 Oi Man
- G22 愛俊 Oi Chun

行政長官會同行政會議根據《區議會條例》
 (第547章)第6(1)條就選區的劃定
 於二零一一年三月二十二日通過此圖則
 This was the plan approved by the Chief Executive in Council
 on 22 March 2011 for the purpose of delineating constituencies
 declared under section 6(1) of the District Councils Ordinance (Cap 547)

區議會選區分界圖 — 九龍城區
DISTRICT COUNCIL ELECTORAL BOUNDARIES — KOWLOON CITY DISTRICT

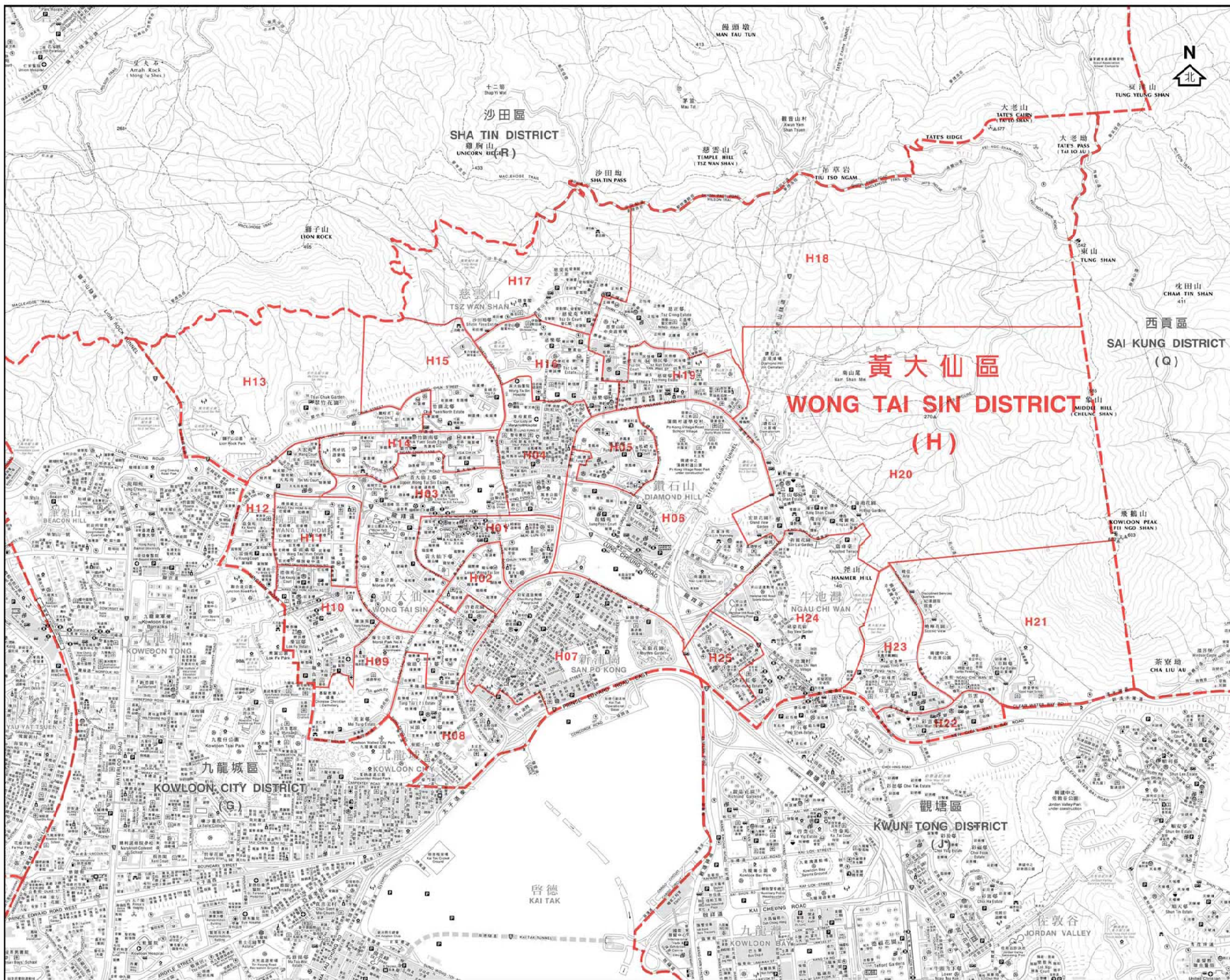
1:25000
 0 500 1000 1500 2000 metres

圖則編號 DCCA/R/2011/G
 Plan No.

二零一一年五月版 May 2011 Edition

選舉管理委員會刊印

Published by the Electoral Affairs Commission
 版權所有 未經許可 不得複製 ©2011 Copyright reserved - reproduction by permission only
 地政總署測繪處繪製
 Cartography by Survey & Mapping Office, Landis Department



--- 區界線
 District Boundary
 --- 選區界線
 Constituency Boundary

選區代號及名稱
 Code and Name of Constituency

H01	龍趣	Lung Tsui
H02	龍下	Lung Ha
H03	龍上	Lung Sheung
H04	鳳凰	Fung Wong
H05	鳳德	Fung Tak
H06	龍星	Lung Sing
H07	新蒲崗	San Po Kong
H08	東頭	Tung Tau
H09	東美	Tung Mei
H10	樂富	Lok Fu
H11	橫頭磡	Wang Tau Hom
H12	天瑞	Tin Keung
H13	翠竹及 鵬程	Tsui Chuk & Pang Ching
H14	竹園南	Chuk Yuen South
H15	竹園北	Chuk Yuen North
H16	慈雲西	Tsz Wan West
H17	正愛	Ching Oi
H18	正安	Ching On
H19	慈雲東	Tsz Wan East
H20	瓊富	King Fu
H21	彩雲東	Choi Wan East
H22	彩雲南	Choi Wan South
H23	彩雲西	Choi Wan West
H24	池彩	Chi Choi
H25	彩虹	Choi Hung

行政長官會同行政會議根據《區議會條例》
 (第547章)第6(1)條就選區的劃定
 於二零一一年三月二十二日通過此圖則
 This was the plan approved by the Chief Executive in Council
 on 22 March 2011 for the purpose of delineating constituencies
 declared under section 6(1) of the District Councils Ordinance (Cap 547)

區議會選區分界圖 — 黃大仙區
 DISTRICT COUNCIL ELECTORAL BOUNDARIES — WONG TAI SIN DISTRICT

1:50,000 scale bar showing 0, 500, 1000, and 1500 metres.

圖則編號 DCCA/R/2011/H
 Plan No.

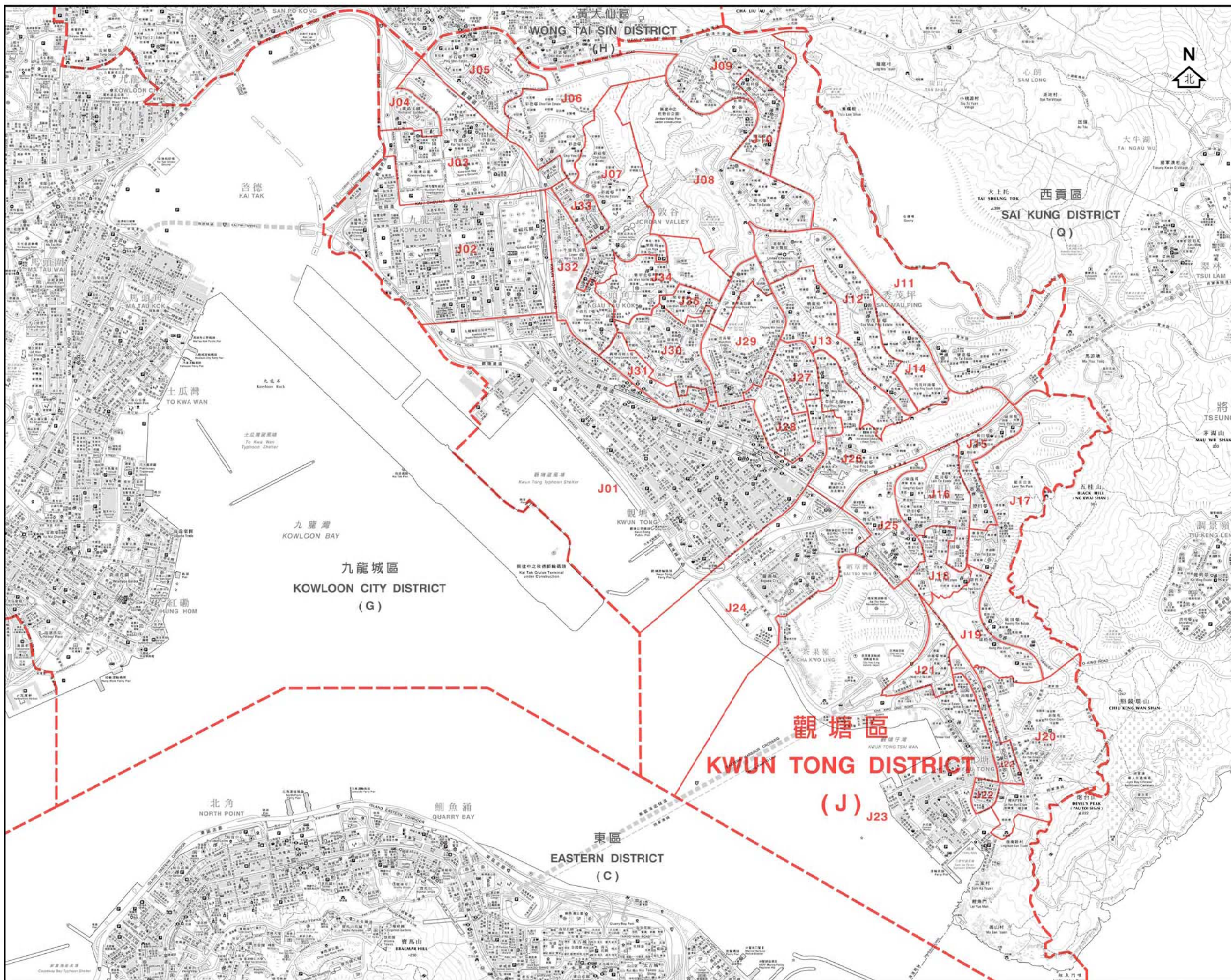
二零一一年五月版 May 2011 Edition

選舉管理委員會刊印

Published by the Electoral Affairs Commission

版權所有 未經許可 不得複製 ©2011 Copyright reserved - reproduction by permission only

地圖繪製及測量處製圖
Cartography by Survey & Mapping Office, Lands Department



- - - 區界線
 District Boundary
 — 選區界線
 Constituency Boundary

選區代號及名稱
 Code and Name of Constituency

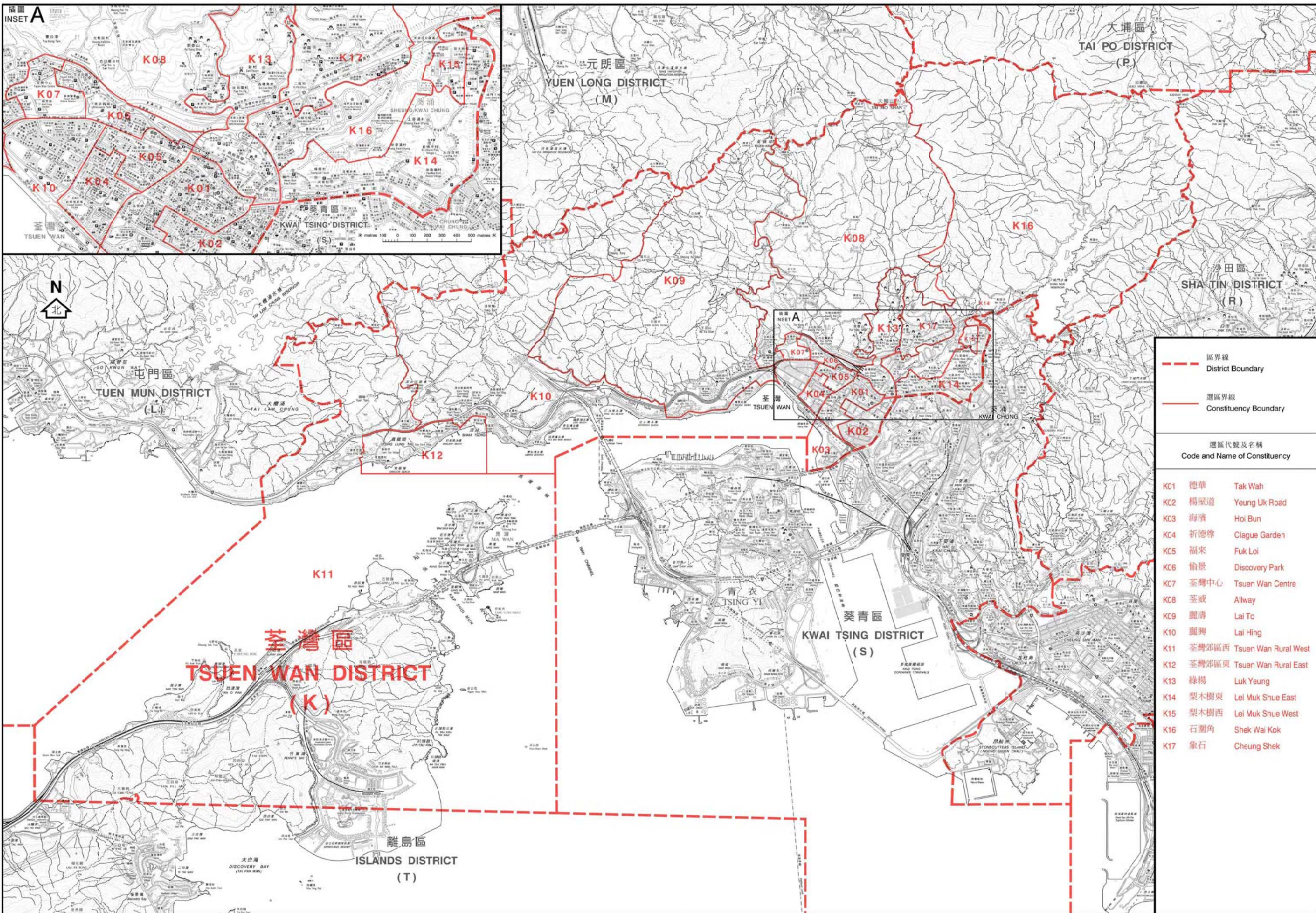
J01	觀塘中心	Kwun Tong Central
J02	九龍灣	Kowloon Bay
J03	啓業	Kai Yip
J04	麗晶	Lai Ching
J05	坪石	Ping Shek
J06	雙彩	Sheung Choi
J07	佐敦谷	Jordan Valley
J08	順天	Shun Tin
J09	雙順	Sheung Shun
J10	安利	On Lee
J11	寶達	Po Tat
J12	秀茂坪北	Sau Mau Ping North
J13	曉麗	Hiu Lai
J14	秀茂坪南	Sau Mau Ping South
J15	興田	Hing Tin
J16	藍田	Lam Tin
J17	廣德	Kwong Tak
J18	平田	Ping Tin
J19	栢雅	Pak Nga
J20	油塘東	Yau Tong East
J21	油麗	Yau Lai
J22	翠碧	Chui Cheung
J23	油塘西	Yau Tong West
J24	麗港城	Laguna City
J25	景田	King Tin
J26	翠屏	Tsui Ping
J27	寶樂	Po Lok
J28	月華	Yuet Wah
J29	協康	Hip Hong
J30	康樂	Hong Lok
J31	定安	Ting On
J32	牛頭角	Ngau Tau Kok
J33	海大	To Tai
J34	樂華北	Lok Wah North
J35	樂華南	Lok Wah South

行政長官會同行政會議根據《區議會條例》
 (第547章)第6(1)條就選區的劃定
 於二零一一年三月二十二日通過此圖則
 This was the plan approved by the Chief Executive in Council
 on 22 March 2011 for the purpose of delineating constituencies
 declared under section 6(1) of the District Councils Ordinance (Cap 547)

區議會選區分界圖 — 觀塘區
 DISTRICT COUNCIL ELECTORAL BOUNDARIES — KWUN TONG DISTRICT



圖則編號 DCCA/R/2011/J
 Plan No.
 二零一一年五月版 May 2011 Edition
 選舉管理委員會刊印
 Published by the Electoral Affairs Commission
 版權所有 未經許可 不得複製 ©2011 Copyright reserved - reproduction by permission only
 地圖繪製 測量處製
 Cartography by Survey & Mapping Office, Landis Department



- - - 區界線
 District Boundary
 — 選區界線
 Constituency Boundary

選區代號及名稱
Code and Name of Constituency

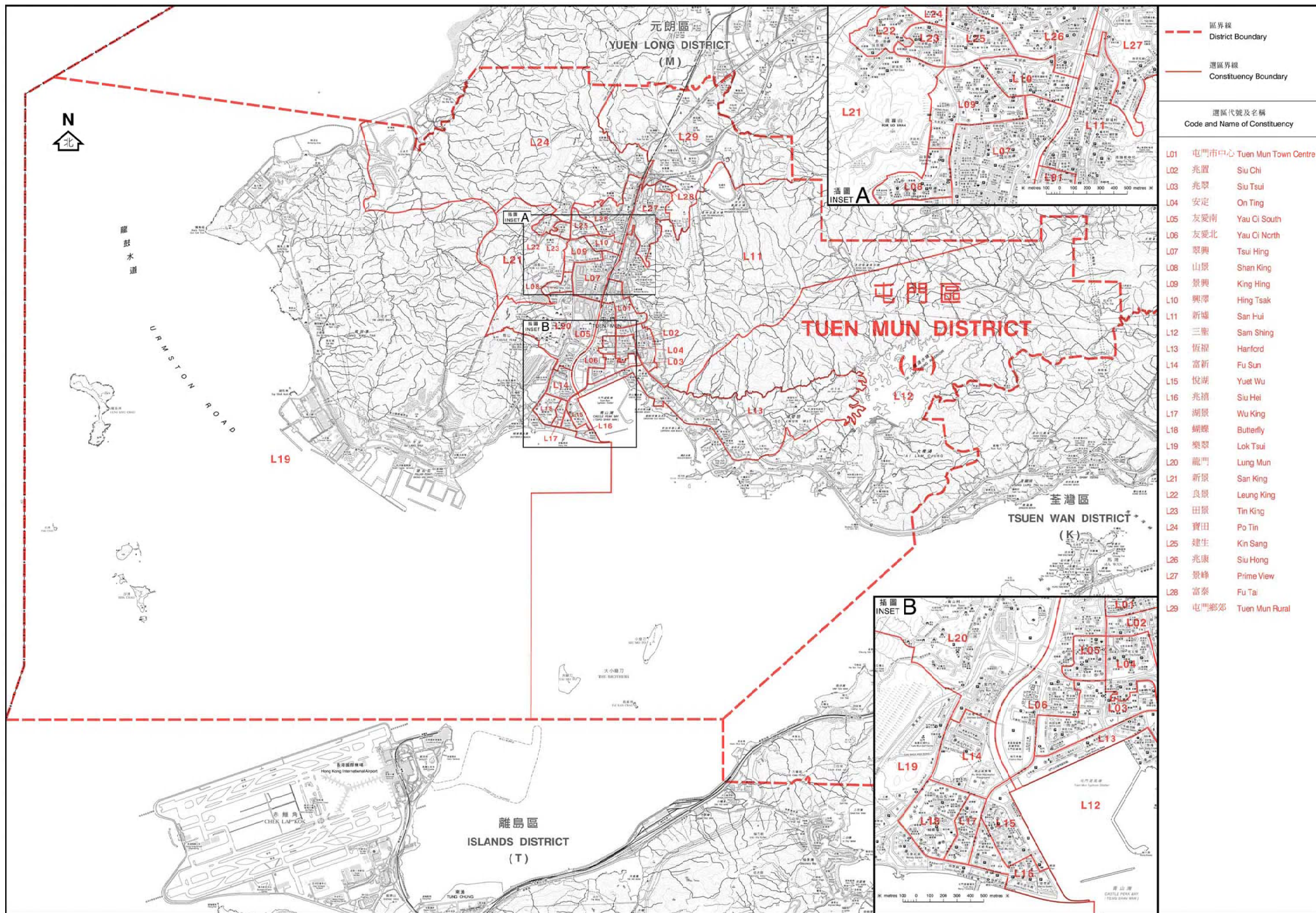
K01	德華	Tak Wah
K02	楊屋道	Yeung Uk Road
K03	海濱	Hoi Bun
K04	祈德尊	Clague Garden
K05	福來	Fuk Loi
K06	愉景	Discovery Park
K07	荃灣中心	Tsuen Wan Centre
K08	荃威	Alway
K09	麗麟	Lai To
K10	麗興	Lai Hing
K11	荃灣郊區西	Tsuen Wan Rural West
K12	荃灣郊區東	Tsuen Wan Rural East
K13	綠楊	Luk Yeung
K14	梨木樹東	Lai Muk Shue East
K15	梨木樹西	Lai Muk Shue West
K16	石圍角	Shek Wai Kok
K17	象石	Cheung Shek

行政長官會同行政會議根據《區議會條例》
 (第547章)第6(1)條就選區的劃定
 於二零一一年三月二十二日通過此圖則
 This was the plan approved by the Chief Executive in Council
 on 22 March 2011 for the purpose of delineating constituencies
 declared under section 6(1) of the District Councils Ordinance (Cap 547)

區議會選區分界圖 — 荃灣區
 DISTRICT COUNCIL ELECTORAL BOUNDARIES — TSUEN WAN DISTRICT

Scale: 1:6000 (Scale bar showing 0 to 6000 meters)

圖則編號 DCCA/R/2011/K
 Plan No.
 二零一一年五月版 May 2011 Edition
 選舉管理委員會刊印
 Published by the Electoral Affairs Commission
 版權所有 未經許可 不得複製 ©2011 Copyright reserved - reproduction by permission only
 地圖繪製 測量處製
 Cartography by Survey & Mapping Office, Lands Department



區界線
District Boundary

選區界線
Constituency Boundary

選區代號及名稱
Code and Name of Constituency

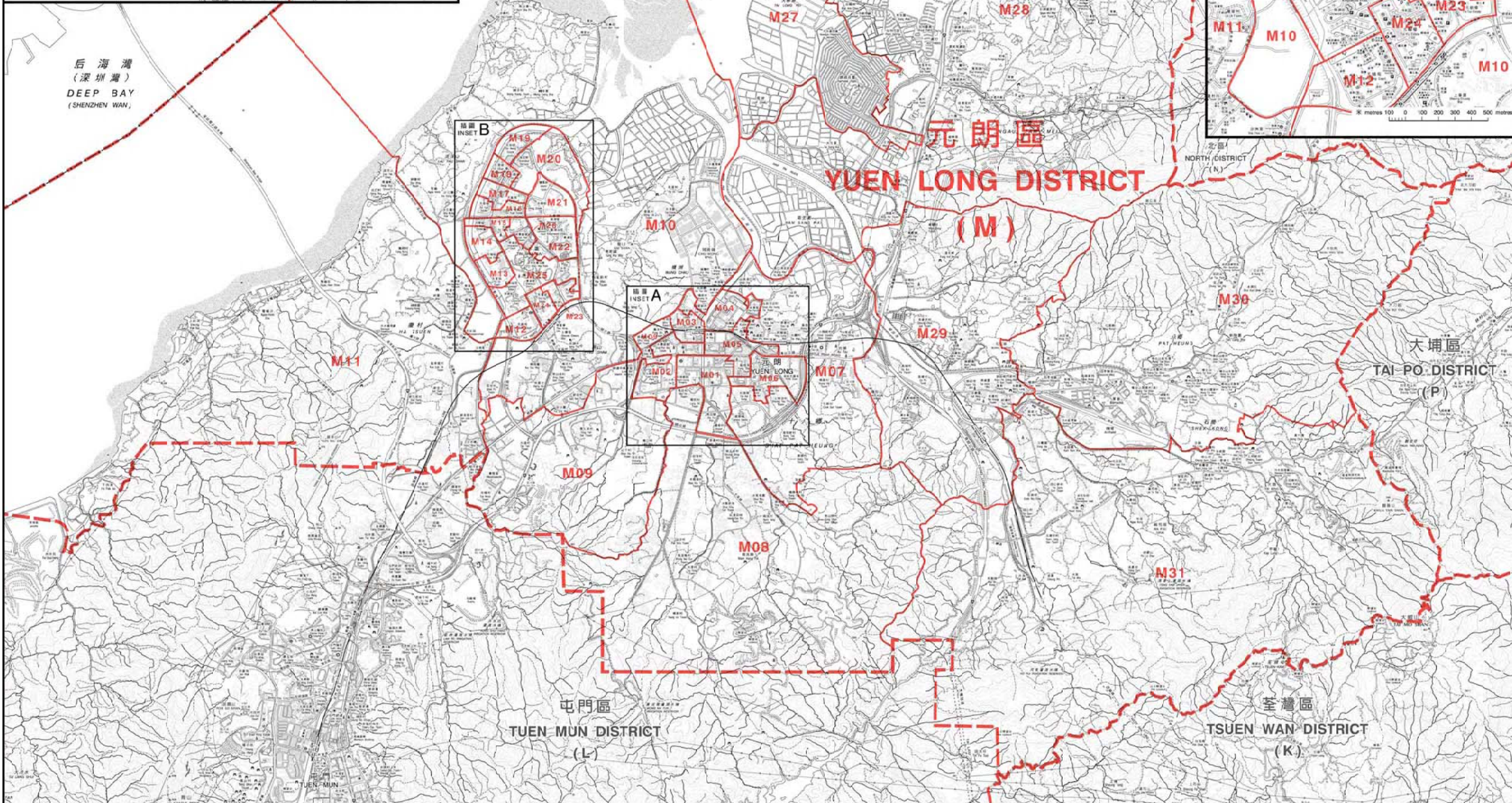
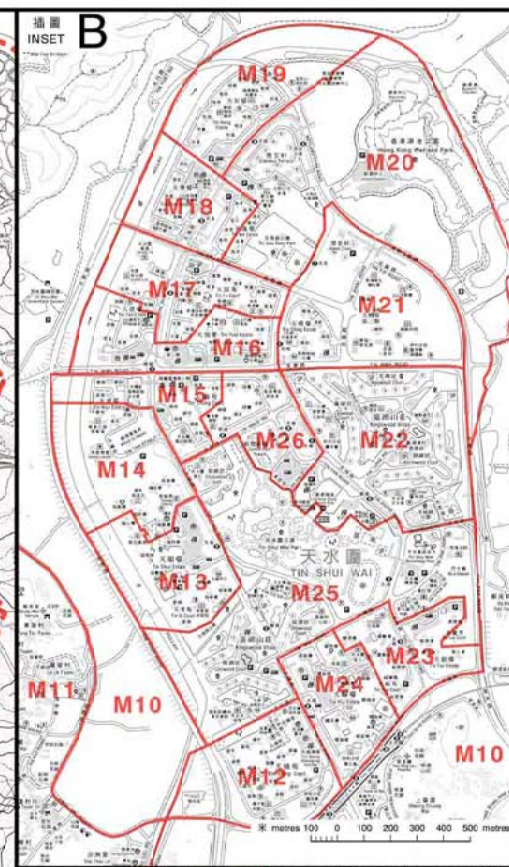
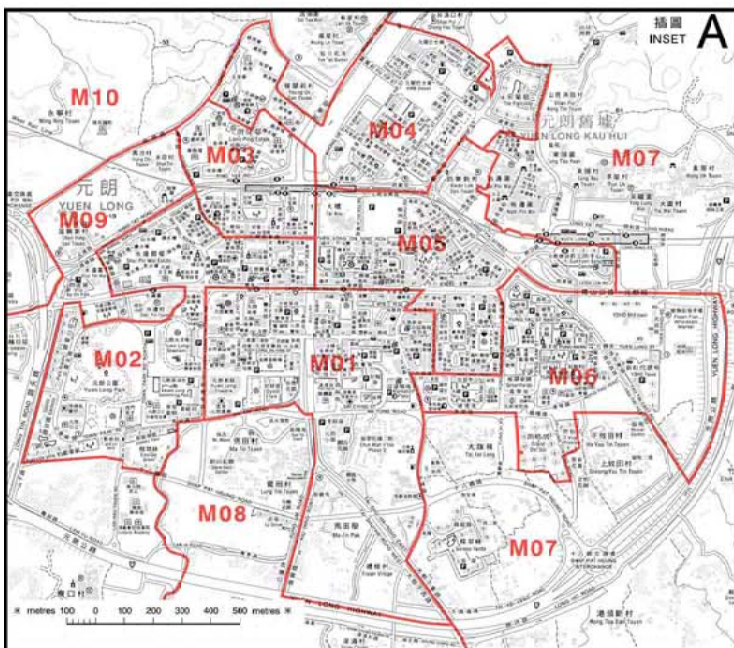
- L01 屯門市中心 Tuen Mun Town Centre
- L02 兆置 Siu Chi
- L03 兆翠 Siu Tsui
- L04 安定 On Ting
- L05 友愛南 Yau Oi South
- L06 友愛北 Yau Oi North
- L07 翠興 Tsui Hing
- L08 山景 Shan King
- L09 景興 King Hing
- L10 興澤 Hing Tsak
- L11 新墟 San Hui
- L12 三聖 Sam Shing
- L13 恆福 Hanford
- L14 富新 Fu Sun
- L15 悅湖 Yuet Wu
- L16 兆禧 Siu Hei
- L17 湖景 Wu King
- L18 蝴蝶 Butterfly
- L19 樂翠 Lok Tsui
- L20 龍門 Lung Mun
- L21 新景 San King
- L22 良景 Leung King
- L23 田景 Tin King
- L24 寶田 Po Tin
- L25 建生 Kin Sang
- L26 兆康 Siu Hong
- L27 景峰 Prime View
- L28 富泰 Fu Tai
- L29 屯門鄉郊 Tuen Mun Rural

行政長官會同行政會議根據《區議會條例》
(第547章)第6(1)條就選區的劃定
於二零一一年三月二十二日通過此圖則
This was the plan approved by the Chief Executive in Council
on 22 March 2011 for the purpose of delineating constituencies
declared under section 6(1) of the District Councils Ordinance (Cap 547)

區議會選區分界圖 — 屯門區
DISTRICT COUNCIL ELECTORAL BOUNDARIES — TUEN MUN DISTRICT



圖則編號 DCCA/R/2011/L
Plan No.
二零一一年五月版 May 2011 Edition
選舉管理委員會刊印
Published by the Electoral Affairs Commission
版權所有 未經許可 不得複製 ©2011 Copyright reserved - reproduction by permission only
地政總署測繪處製
Cartography by Survey & Mapping Office, Lands Department



區界線
District Boundary

選區界線
Constituency Boundary

選區代號及名稱
Code and Name of Constituency

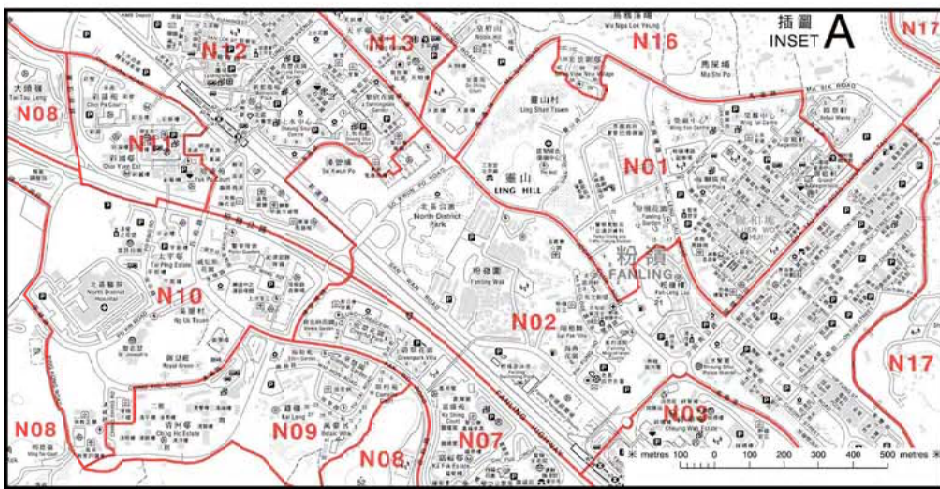
M01	豐年	Fung Nin
M02	水邊	Shui Pin
M03	南屏	Nam Ping
M04	北朗	Pek Long
M05	元朗中心	Yuen Long Centre
M06	鳳翔	Fung Cheung
M07	十八鄉北	Shap Pat Heung North
M08	十八鄉南	Shap Pat Heung South
M09	屏山南	Ping Shan South
M10	屏山北	Ping Shan North
M11	廈村	Ha Tsuen
M12	天盛	Tin Shing
M13	瑞愛	Shui Oi
M14	瑞華	Shui Wah
M15	頌華	Chung Wah
M16	悅恩	Yuet Yan
M17	富恩	Fu Yan
M18	逸澤	Yat Chak
M19	天恒	Tin Heng
M20	宏逸	Wang Yat
M21	晴景	Ching King
M22	嘉湖北	Kingswood North
M23	慈祐	Tsz Yau
M24	天耀	Tin Yiu
M25	嘉湖南	Kingswood South
M26	頌栢	Chung Pak
M27	錦綉花園	Fairview Park
M28	新田	San Tin
M29	錦田	Kam Tin
M30	八鄉北	Pat Heung North
M31	八鄉南	Pat Heung South

行政長官會同行政會議根據《區議會條例》
(第547章)第6(1)條就選區的劃定
於二零一一年三月二十二日通過此圖則
This was the plan approved by the Chief Executive in Council
on 22 March 2011 for the purpose of delineating constituencies
declared under section 6(1) of the District Councils Ordinance (Cap 547)

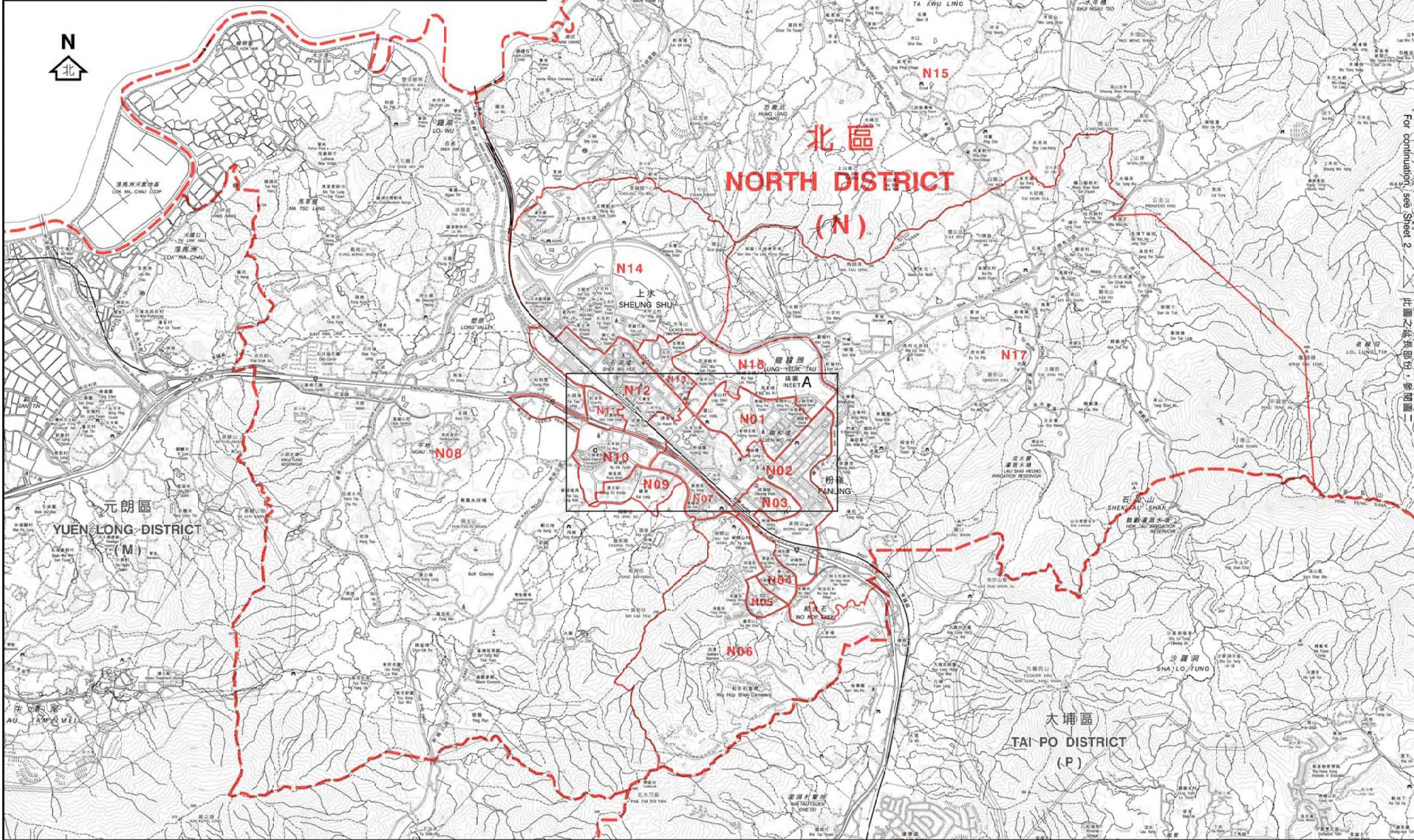
區議會選區分界圖 — 元朗區
DISTRICT COUNCIL ELECTORAL BOUNDARIES — YUEN LONG DISTRICT



圖則編號 DCCA/R/2011/M
Plan No.
二零一一年五月版 May 2011 Edition
選舉管理委員會刊印
Published by the Electoral Affairs Commission
版權所有 未經許可 不得複製 ©2011 Copyright reserved - reproduction by permission only
地政總署測繪處繪製
Cartography by Survey & Mapping Office, Lands Department



深圳市
SHENZHEN SHI



--- 區界線
District Boundary

--- 選區界線
Constituency Boundary

選區代號及名稱 Code and Name of Constituency		
N01	聯和墟	Luen Wo Hui
N02	粉嶺市	Fanling Town
N03	祥華	Cheung Wah
N04	華都	Wah Do
N05	華明	Wah Ming
N06	欣盛	Yan Shing
N07	盛福	Shing Fuk
N08	上水鄉郊	Sheung Shui Rural
N09	清河	Ching Ho
N10	御太	Yu Tai
N11	彩園	Choi Yuen
N12	石湖墟	Shek Wu Hui
N13	天平西	Tin Ping West
N14	鳳翠	Fung Tsui
N15	沙打	Sha Ta
N16	天平東	Tin Ping East
N17	皇后山	Queen's Hill

此圖之編製部份，參閱圖二

行政長官會同行政會議根據《區議會條例》
(第547章)第6(1)條就選區的劃定
於二零一一年三月二十二日通過此圖則
This was the plan approved by the Chief Executive in Council
on 22 March 2011 for the purpose of delineating constituencies
declared under section 6(1) of the District Councils Ordinance (Cap 547)

區議會選區分界圖 — 北區 (圖一)
DISTRICT COUNCIL ELECTORAL BOUNDARIES — NORTH DISTRICT (SHEET 1)



圖則編號 DCCA/R/2011/N1
Plan No.
二零一一年五月版 May 2011 Edition
選舉管理委員會刊印
Published by the Electoral Affairs Commission
圖則所載未經許可，不得複製 ©2011 Copyright reserved - reproduction by permission only
地政總署測繪處繪製
Cartography by Survey & Mapping Office, Lands Department



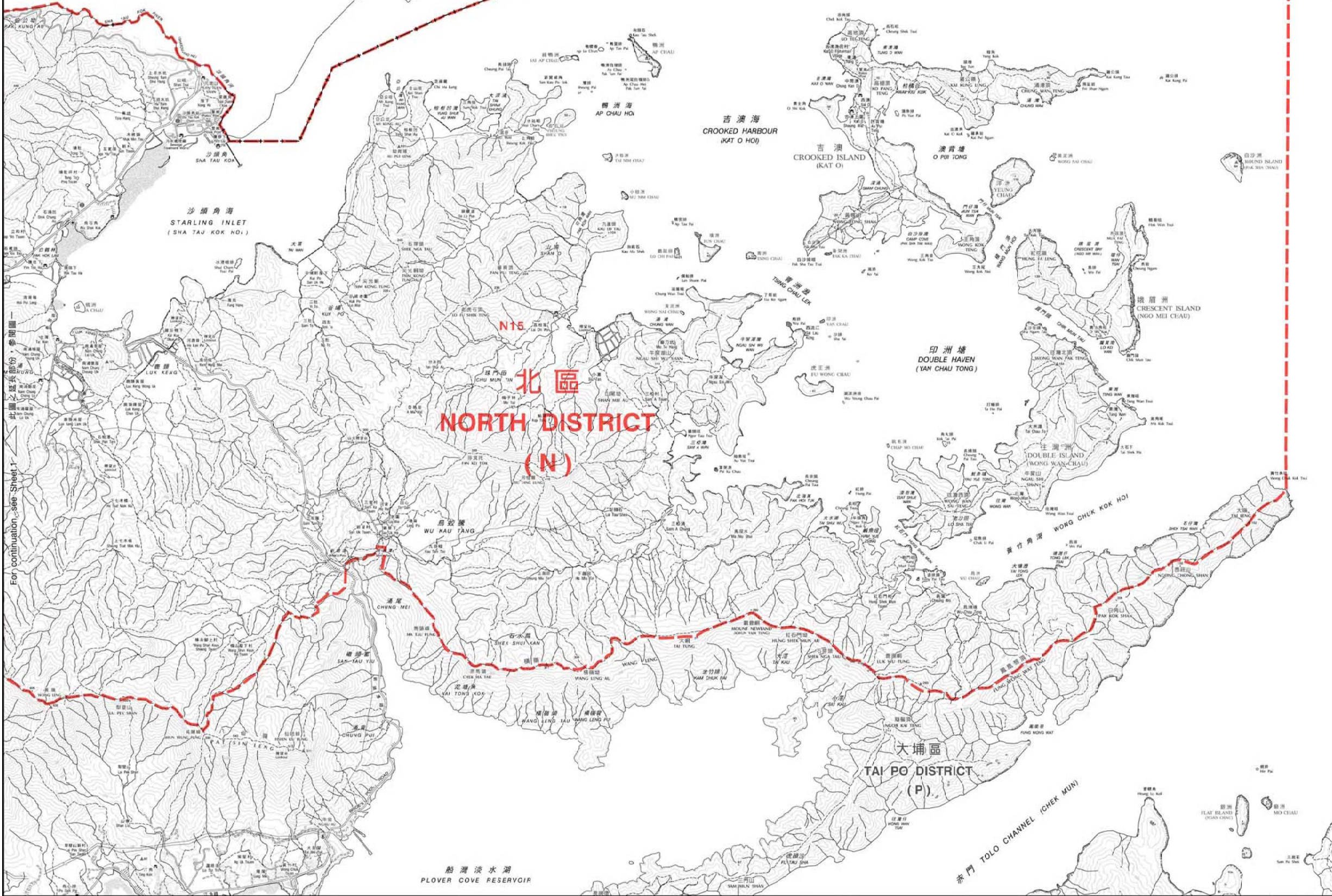
深圳市
SHENZHEN SHI

區界線
District Boundary

選區界線
Constituency Boundary

選區代號及名稱
Code and Name of Constituency

- N01 聯和墟 Luen Wo Hui
- N02 粉嶺市 Fanling Town
- N03 祥華 Cheung Wah
- N04 華都 Wah Do
- N05 華明 Wah Ming
- N06 欣盛 Yan Shing
- N07 盛福 Shing Fuk
- N08 上水鄉郊 Sheung Shui Rural
- N09 清河 Ching Ho
- N10 御太 Yu Tai
- N11 彩園 Choi Yuen
- N12 石湖墟 Shek Wu Hui
- N13 天平西 Tin Ping West
- N14 鳳翠 Fung Tsui
- N15 沙打 Sha Ta
- N16 天平東 Tin Ping East
- N17 皇后山 Queen's Hill



行政長官會同行政會議根據《區議會條例》
(第547章)第6(1)條就選區的劃定
於二零一一年三月二十二日通過此圖則
This was the plan approved by the Chief Executive in Council
on 22 March 2011 for the purpose of delineating constituencies
declared under section 6(1) of the District Councils Ordinance (Cap 547)

區議會選區分界圖 — 北區 (圖二)
DISTRICT COUNCIL ELECTORAL BOUNDARIES — NORTH DISTRICT (SHEET 2)

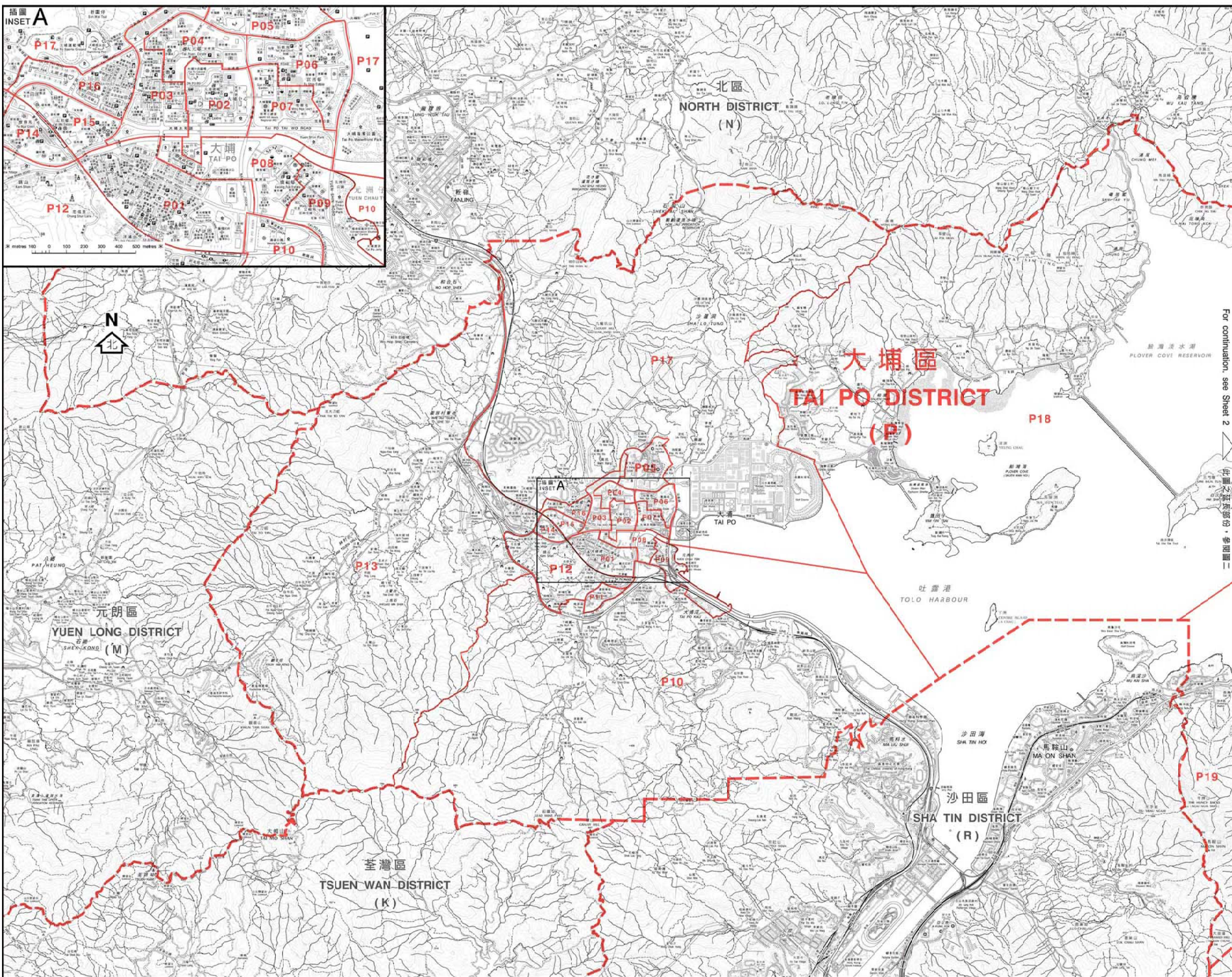


圖則編號 DCCA/R/2011/N2
Plan No.

二零一一年五月版 May 2011 Edition

選舉管理委員會刊印

Published by the Electoral Affairs Commission
版權所有 未經許可 不得複製 ©2011 Copyright reserved - reproduction by permission only
地政總署測繪處製圖
Cartography by Survey & Mapping Office, Lands Department



--- 區界線
 District Boundary
 --- 選區界線
 Constituency Boundary

選區代號及名稱
 Code and Name of Constituency

- P01 大埔墟 Tai Po Hui
- P02 大埔中 Tai Po Central
- P03 鎮汀 Chung Ting
- P04 大元 Tai Yuen
- P05 富亨 Fu Heng
- P06 怡富 Yee Fu
- P07 富明新 Fu Ming Sun
- P08 廣福及寶湖 Kwong Fuk & Plover Cove
- P09 宏福 Wang Fuk
- P10 大埔滘 Tai Po Kau
- P11 運頭塘 Wan Tau Tong
- P12 新富 San Fu
- P13 林村谷 Lam Tsuen Valley
- P14 寶雅 Po Nga
- P15 太和 Tai Wo
- P16 舊墟及太湖 Old Market & Serenity
- P17 康樂園 Hong Lok Yuen
- P18 船灣 Shuen Wan
- P19 西貢北 Sai Kung North

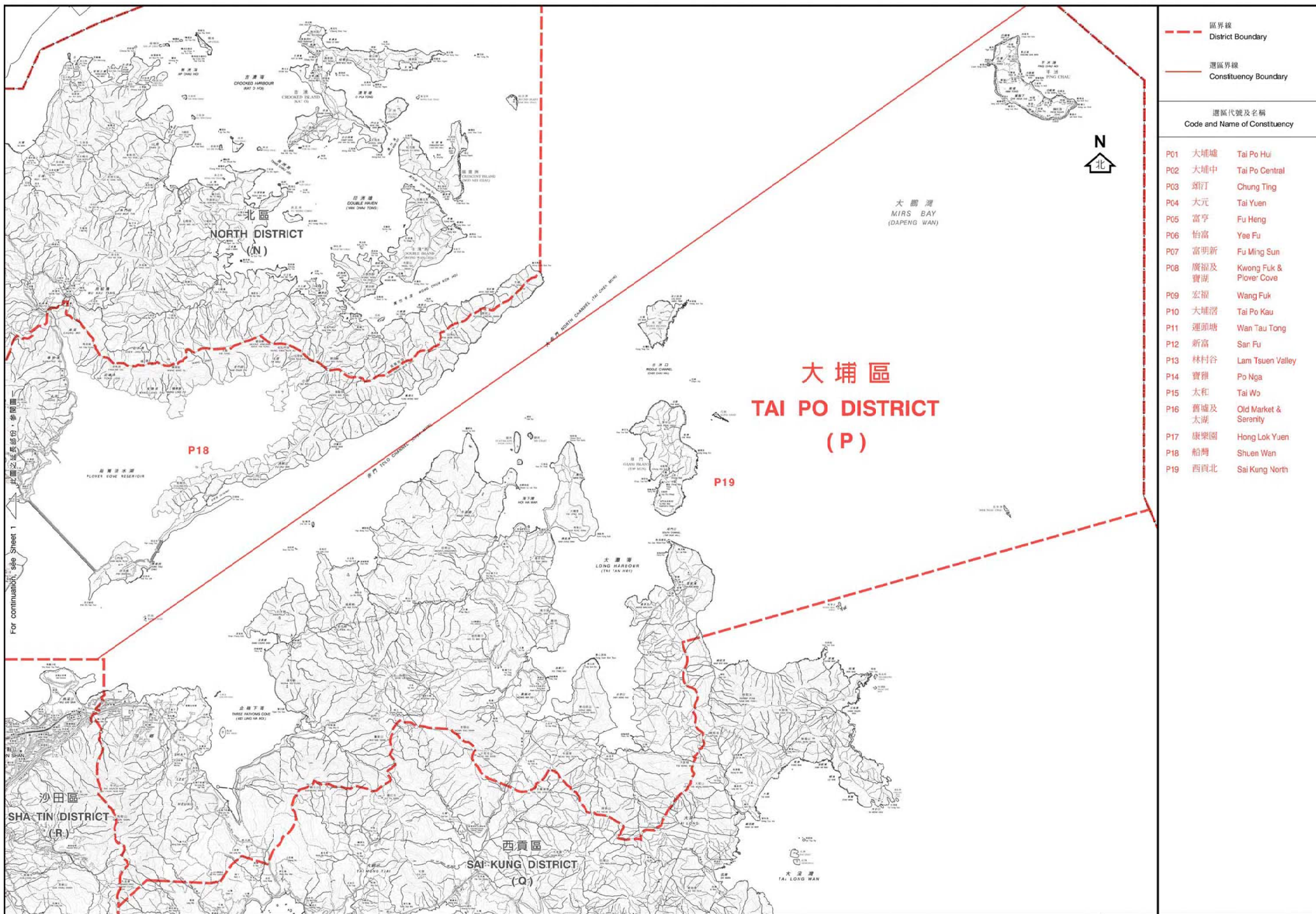
For continuation, see Sheet 2

行政長官會同行政會議根據《區議會條例》
 (第547章)第6(1)條就選區的劃定
 於二零一一年三月二十二日通過此圖則
 This was the plan approved by the Chief Executive in Council
 on 22 March 2011 for the purpose of delineating constituencies
 declared under section 6(1) of the District Councils Ordinance (Cap 547)

區議會選區分界圖 — 大埔區 (圖一)
DISTRICT COUNCIL ELECTORAL BOUNDARIES — TAI PO DISTRICT (SHEET 1)

0 1000 2000 3000 4000 5000 metres

圖則編號 DCCA/R/2011/P1
 Plan No.
 二零一一年五月版 May 2011 Edition
 選舉管理委員會刊印
 Published by the Electoral Affairs Commission
 圖則內容未經許可不得複製 ©2011 Copyright reserved - reproduction by permission only
 地圖繪製及測量處繪製
 Cartography by Survey & Mapping Office, Lands Department



區界線
District Boundary

選區界線
Constituency Boundary

選區代號及名稱
Code and Name of Constituency

P01	大埔墟	Tai Po Hui
P02	大埔中	Tai Po Central
P03	頌汀	Chung Ting
P04	大元	Tai Yuen
P05	富亨	Fu Heng
P06	怡富	Yee Fu
P07	富明新	Fu Ming Sun
P08	廣福及寶湖	Kwong Fuk & Plover Cove
P09	宏福	Wang Fuk
P10	大埔滘	Tai Po Kau
P11	運頭塘	Wan Tau Tong
P12	新富	San Fu
P13	林村谷	Lam Tsuen Valley
P14	寶雅	Po Nga
P15	太和	Tai Wo
P16	舊墟及太湖	Old Market & Serenity
P17	康樂園	Hong Lok Yuen
P18	船灣	Shuen Wan
P19	西貢北	Sai Kung North

大埔區
TAI PO DISTRICT
(P)

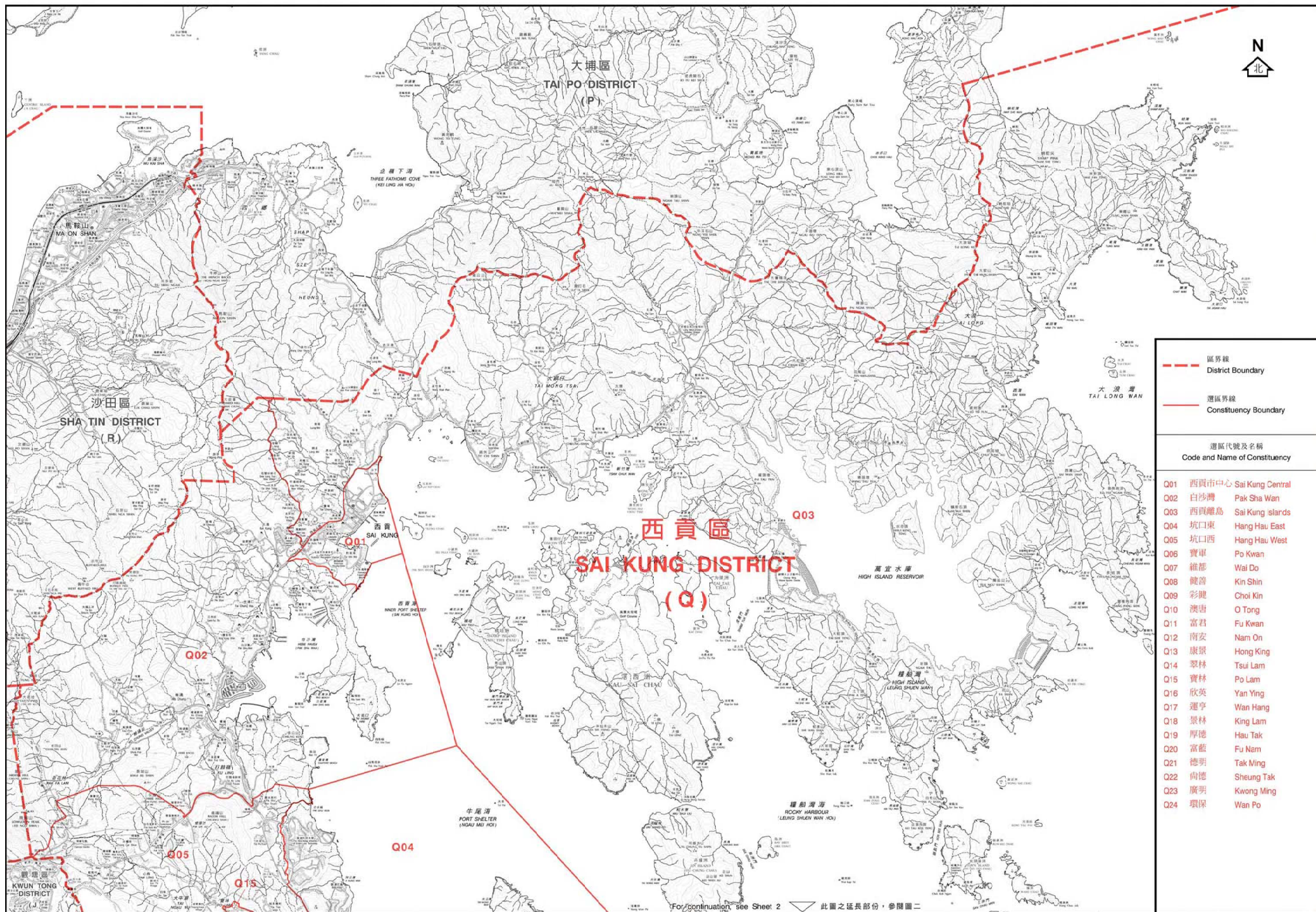
此圖之延續部分，參閱圖
For continuation, see Sheet 1

行政長官會同行政會議根據《區議會條例》
(第547章)第6(1)條就選區的劃定
於二零一一年三月二十二日通過此圖則
This was the plan approved by the Chief Executive in Council
on 22 March 2011 for the purpose of delineating constituencies
declared under section 6(1) of the District Councils Ordinance (Cap 547)

區議會選區分界圖 — 大埔區 (圖二)
DISTRICT COUNCIL ELECTORAL BOUNDARIES — TAI PO DISTRICT (SHEET 2)

1:5000 Scale: 0 1000 2000 3000 4000 5000 6000 metres

圖則編號 DCCA/R/2011/P2
Plan No.
二零一一年五月版 May 2011 Edition
選舉管理委員會刊印
Published by the Electoral Affairs Commission
版權所有 未經許可 不得複製 ©2011 Copyright reserved - reproduction by permission only
地政總署測繪處繪製
Cartography by Survey & Mapping Office, Lands Department



	區界線 District Boundary
	選區界線 Constituency Boundary

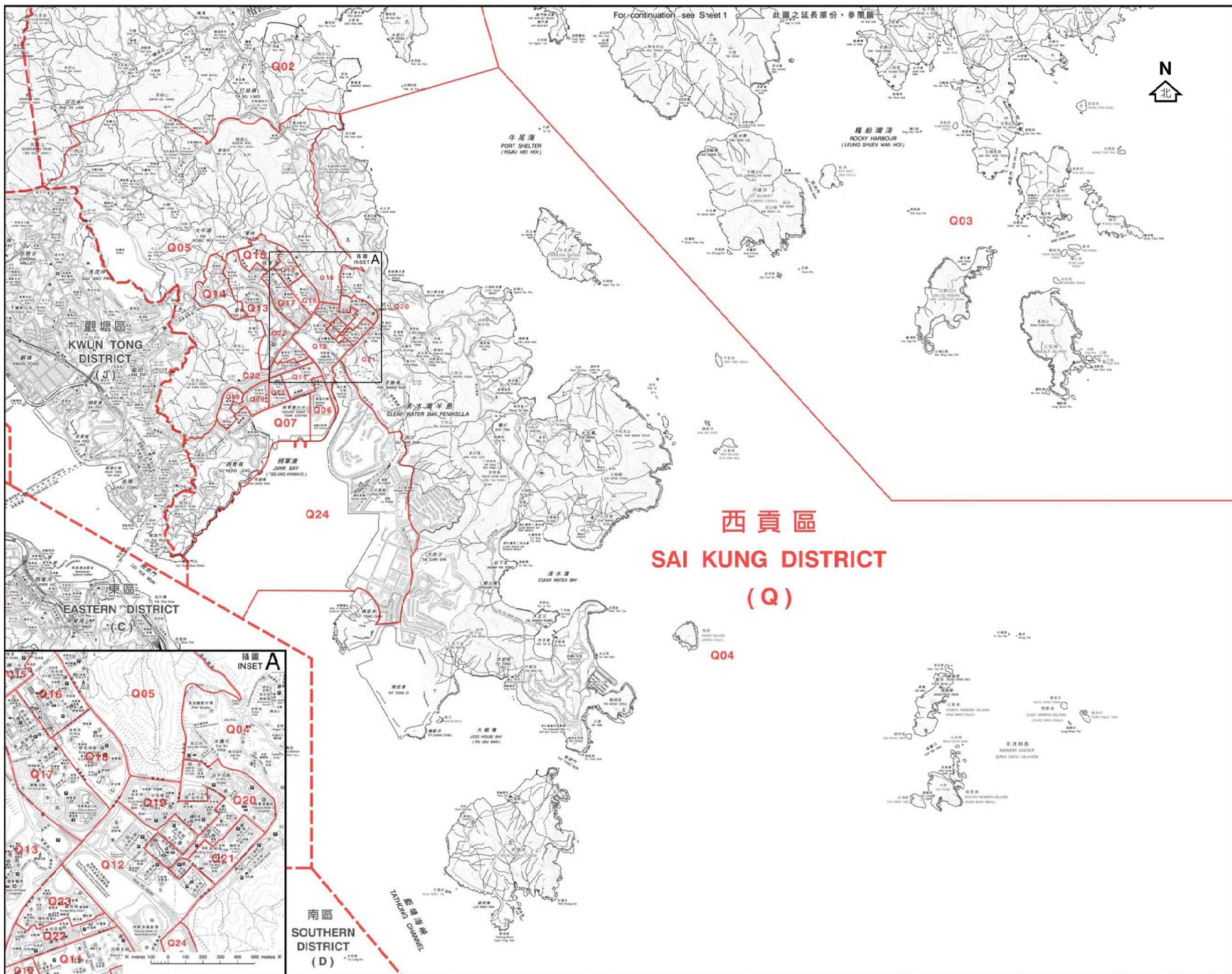
選區代號及名稱 Code and Name of Constituency	
Q01	西貢市中心 Sai Kung Central
Q02	白沙灣 Pak Sha Wan
Q03	西貢離島 Sai Kung Islands
Q04	坑口東 Hang Hau East
Q05	坑口西 Hang Hau West
Q06	寶軍 Po Kwan
Q07	維都 Wai Do
Q08	健善 Kin Shin
Q09	彩健 Choi Kin
Q10	澳唐 O Tong
Q11	富君 Fu Kwan
Q12	南安 Nam On
Q13	康景 Hong King
Q14	翠林 Tsui Lam
Q15	寶林 Po Lam
Q16	欣英 Yan Ying
Q17	運亨 Wan Hang
Q18	景林 King Lam
Q19	厚德 Hau Tak
Q20	富藍 Fu Nam
Q21	德明 Tak Ming
Q22	尚德 Sheung Tak
Q23	廣明 Kwong Ming
Q24	環保 Wan Po

行政長官會同行政會議根據《區議會條例》
(第547章)第6(1)條就選區的劃定
於二零一一年三月二十二日通過此圖則
This was the plan approved by the Chief Executive in Council
on 22 March 2011 for the purpose of delineating constituencies
declared under section 6(1) of the District Councils Ordinance (Cap 547)

區議會選區分界圖 — 西貢區 (圖一)
DISTRICT COUNCIL ELECTORAL BOUNDARIES — SAI KUNG DISTRICT (SHEET 1)



圖則編號 DCCA/R/2011/Q1
Plan No.
二零一一年五月版 May 2011 Edition
選舉管理委員會刊印
Published by the Electoral Affairs Commission
圖則內容未經許可不得複製 ©2011 Copyright reserved - reproduction by permission only
地政總署測繪處繪製
Cartography by Survey & Mapping Office, Lands Department



區界線
District Boundary

選區界線
Constituency Boundary

選區代號及名稱
Code and Name of Constituency

Q01	西貢市中心	Sai Kung Central
Q02	白沙灣	Pak Sha Wan
Q03	西貢離島	Sai Kung Islands
Q04	坑口東	Hang Hau East
Q05	坑口西	Hang Hau West
Q06	寶軍	Po Kwan
Q07	維都	Wai Do
Q08	健善	Kin Shin
Q09	彩健	Choi Kin
Q10	澳唐	O Tong
Q11	富君	Fu Kwan
Q12	南安	Nam On
Q13	康景	Hong King
Q14	翠林	Tsui Lam
Q15	寶林	Po Lam
Q16	欣英	Yan Ying
Q17	運亨	Wan Hang
Q18	景林	King Lam
Q19	厚德	Hau Tak
Q20	富藍	Fu Nam
Q21	德明	Tak Ming
Q22	尚德	Sheung Tak
Q23	廣明	Kwong Ming
Q24	環保	Wan Po

西貢區
SAI KUNG DISTRICT
(Q)

行政長官會同行政會議根據《區議會條例》
(第547章)第6(1)條就選區的劃定
於二零一一年三月二十二日通過此圖則
This was the plan approved by the Chief Executive in Council
on 22 March 2011 for the purpose of delineating constituencies
declared under section 6(1) of the District Councils Ordinance (Cap 547)

區議會選區分界圖 — 西貢區 (圖二)
DISTRICT COUNCIL ELECTORAL BOUNDARIES — SAI KUNG DISTRICT (SHEET 2)

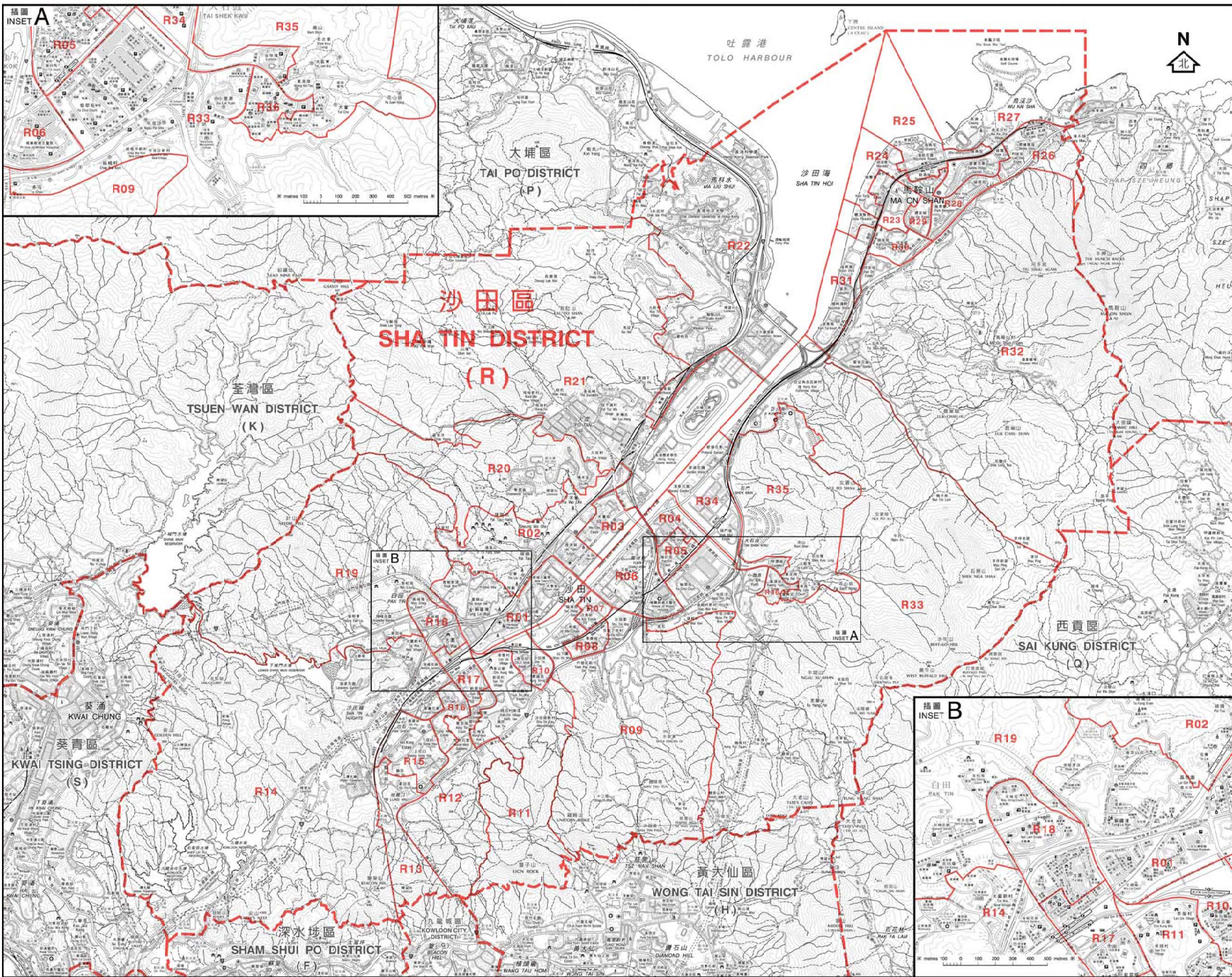


圖則編號
Plan No. DCCA/R/2011/Q2

二零一一年五月版
May 2011 Edition

選舉管理委員會刊印
Published by the Electoral Affairs Commission

版權所有 未經許可 不得複製 ©2011 Copyright reserved - reproduction by permission only
地政總署測繪處繪製
Cartography by Survey & Mapping Office, Landis Department



- - - 區界線
 District Boundary
 — 選區界線
 Constituency Boundary

選區代號及名稱
 Code and Name of Constituency

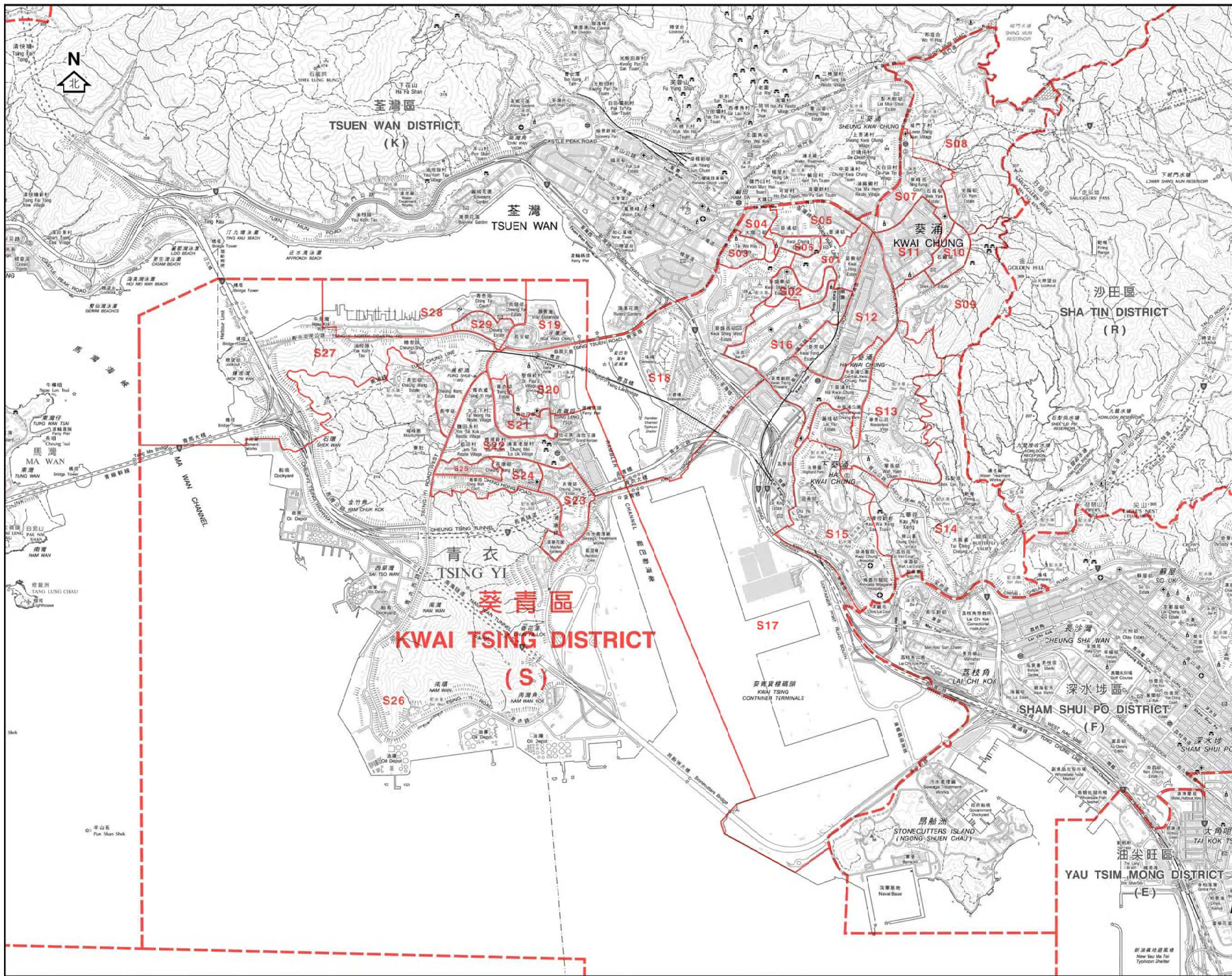
- R01 沙田市中心 Sha Tin Town Centre
- R02 瀝源 Lek Yuen
- R03 禾輦邨 Wo Che Estate
- R04 第一城 City One
- R05 愉城 Yue Shing
- R06 王屋 Wong Uk
- R07 沙角 Sha Kok
- R08 博康 Pok Fong
- R09 乙明 Jat Min
- R10 秦豐 Chun Fung
- R11 新田圍 Sun Tin Wai
- R12 翠田 Chui Tin
- R13 顯嘉 Hin Ka
- R14 下城門 Lower Shing Mun
- R15 徑口 Keng Hau
- R16 田心 Tin Sum
- R17 翠嘉 Chui Ka
- R18 大圍 Tai Wai
- R19 松田 Chung Tin
- R20 穗禾 Sui Wo
- R21 火炭 Fo Tan
- R22 駿馬 Chun Ma
- R23 頌安 Chung On
- R24 錦濤 Kam To
- R25 馬鞍山市中心 Ma On Shan Town Centre
- R26 利安 Lee On
- R27 富龍 Fu Lung
- R28 錦英 Kam Ying
- R29 耀安 Yiu On
- R30 恒安 Heng On
- R31 鞍泰 On Tai
- R32 大水坑 Tai Shui Hang
- R33 愉欣 Yu Yan
- R34 碧湖 Bik Woo
- R35 廣康 Kwong Hong
- R36 廣源 Kwong Yuen

行政長官會同行政會議根據《區議會條例》
 (第547章)第6(1)條就選區的劃定
 於二零一一年三月二十二日通過此圖則
 This was the plan approved by the Chief Executive in Council
 on 22 March 2011 for the purpose of delineating constituencies
 declared under section 6(1) of the District Councils Ordinance (Cap 547)

區議會選區分界圖 — 沙田區
DISTRICT COUNCIL ELECTORAL BOUNDARIES — SHA TIN DISTRICT

0 1000 2000 3000 4000 5000 metres

圖則編號 DCCA/R/2011/R
 Plan No.
 二零一一年五月版 May 2011 Edition
 選舉管理委員會刊印
 Published by the Electoral Affairs Commission
 版權所有 未經許可 不得複製 ©2011 Copyright reserved - reproduction by permission only
 地圖繪製 未經許可 不得複製 ©2011 Copyright reserved - reproduction by permission only
 Cartography by Survey & Mapping Office, Lands Department



- - - 區界線
 District Boundary
 — 選區界線
 Constituency Boundary

選區代號及名稱
 Code and Name of Constituency

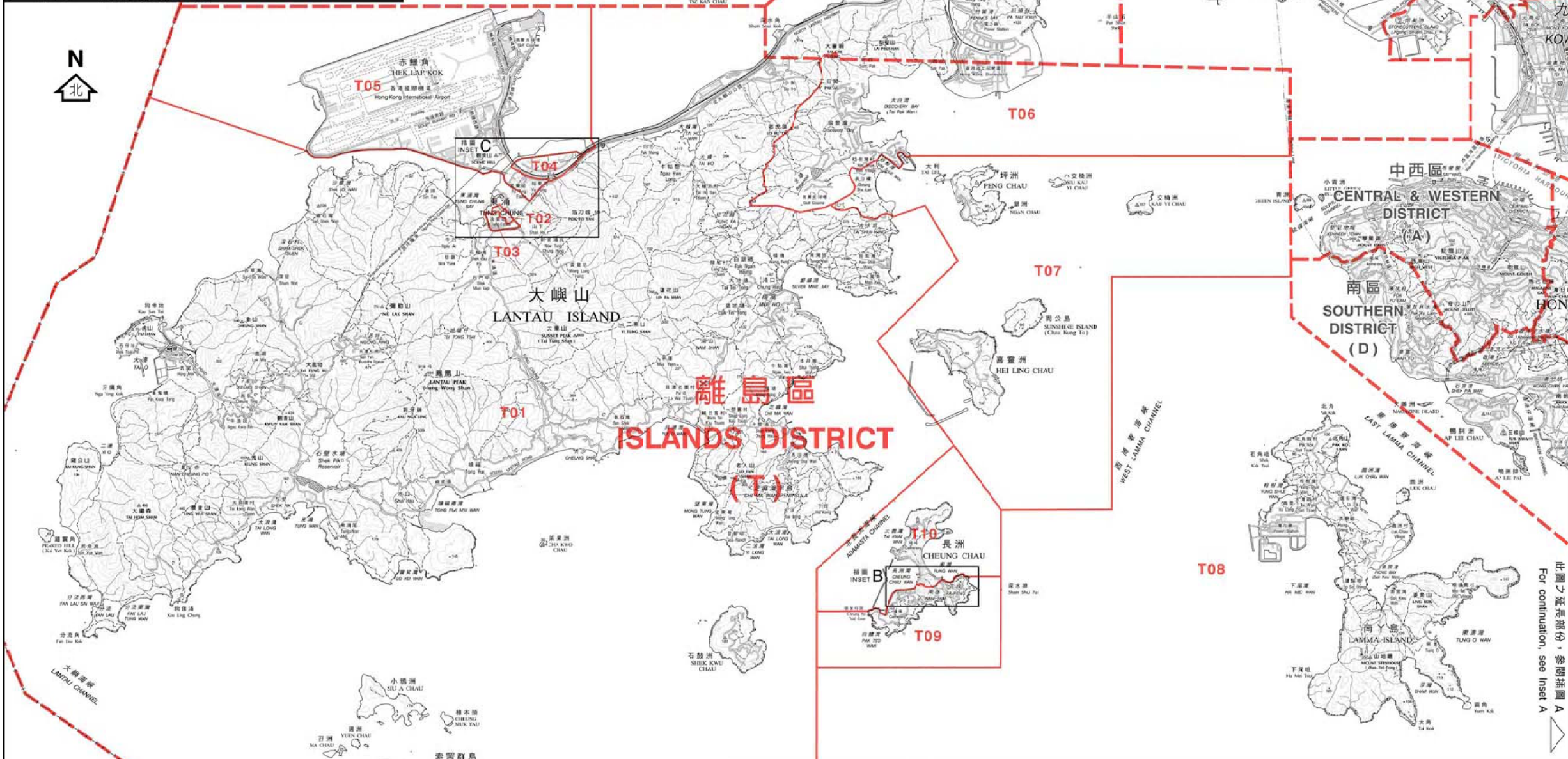
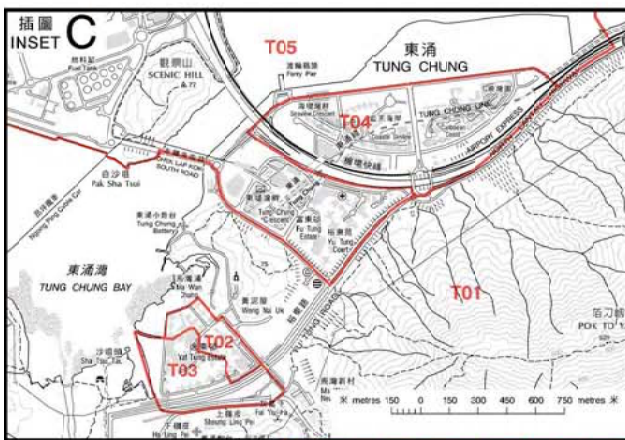
- S01 葵興 Kwai Hing
- S02 葵盛東邨 Kwai Shing East Estate
- S03 上大窩口 Upper Tai Wo Hau
- S04 下大窩口 Lower Tai Wo Hau
- S05 葵涌邨北 Kwai Chung Estate North
- S06 葵涌邨中 Kwai Chung Estate Central
- S07 石蔭 Shek Yam
- S08 安蔭 On Yam
- S09 新石籬 Shek Lei Extension
- S10 石籬 Shek Lei
- S11 大白田 Tai Pak Tin
- S12 葵芳 Kwai Fong
- S13 華麗 Wah Lai
- S14 荔華 Lai Wah
- S15 祖堯 Cho Yiu
- S16 興芳 Hing Fong
- S17 荔景 Lai King
- S18 葵盛西邨 Kwai Shing West Estate
- S19 安瀾 On Ho
- S20 偉盈 Wai Ying
- S21 青衣邨 Tsing Yi Estate
- S22 翠怡 Greenfield
- S23 長青 Cheung Ching
- S24 長康 Cheung Hong
- S25 盛康 Shing Hong
- S26 青衣南 Tsing Yi South
- S27 長亨 Cheung Hang
- S28 青發 Ching Fat
- S29 長安 Cheung On

行政長官會同行政會議根據《區議會條例》
 (第547章)第6(1)條就選區的劃定
 於二零一一年三月二十二日通過此圖則
 This was the plan approved by the Chief Executive in Council
 on 22 March 2011 for the purpose of delineating constituencies
 declared under section 6(1) of the District Councils Ordinance (Cap 547)

區議會選區分界圖 — 葵青區
DISTRICT COUNCIL ELECTORAL BOUNDARIES — KWAI TSING DISTRICT



圖則編號 DCCA/R/2011/S
 Plan No.
 二零一一年五月版 May 2011 Edition
 選舉管理委員會刊印
 Published by the Electoral Affairs Commission
 版權所有 未經許可 不得複製 ©2011 Copyright reserved - reproduction by permission only
 地政總署測繪處繪製
 Cartography by Survey & Mapping Office, Lands Department



	區界線	District Boundary
	選區界線	Constituency Boundary

選區代號及名稱		
Code and Name of Constituency		
T01	大嶼山	Lantau
T02	逸東邨北	Yat Tung Estate North
T03	逸東邨南	Yat Tung Estate South
T04	東涌北	Tung Chung North
T05	東涌南	Tung Chung South
T06	愉景灣	Discovery Bay
T07	坪洲及喜靈洲	Peng Chau & Hei Ling Chau
T08	南丫及蒲台	Lamma & Po Toi
T09	長洲南	Cheung Chau South
T10	長洲北	Cheung Chau North

行政長官會同行政會議根據《區議會條例》(第547章)第6(1)條就選區的劃定於二零一一年三月二十二日通過此圖則
This was the plan approved by the Chief Executive in Council on 22 March 2011 for the purpose of delineating constituencies declared under section 6(1) of the District Councils Ordinance (Cap 547)

區議會選區分界圖 — 離島區
DISTRICT COUNCIL ELECTORAL BOUNDARIES — ISLANDS DISTRICT

公里 Kilometres 1 0 1 2 3 4 5 6 7 8 9 10 Kilometres 公里

圖則編號 DCCA/R/2011/T
Plan No.
二零一一年五月版 May 2011 Edition
選舉管理委員會刊印
Published by the Electoral Affairs Commission
版權所有 未經許可 不得複製 ©2011 Copyright reserved - reproduction by permission only
地政總署測繪處繪製
Cartography by Survey & Mapping Office, Lands Department