



啟德發展計劃進展報告及
469CL號工程計劃 – 啟德發展計劃 – 啟德機場北面停機坪的基礎設施

2013年1月

Progress Update on Kai Tak Development and
PWP Item No. 469CL – Kai Tak Development – Infrastructure at north apron area of Kai Tak Airport
January 2013



啟德發展計劃 - 主要項目

Kai Tak Development – Major Projects




目標於2013年完成的啟德發展項目

KTD Projects Targeted for Completion in 2013



啟德郵輪碼頭相關基建

Kai Tak Cruise Terminal Associated Infrastructure



啟德郵輪碼頭相關基建

Kai Tak Cruise Terminal Associated Infrastructure



啟德明渠進口道及觀塘避風塘生物除污工程

Bio-remediation Works at Kai Tak Approach Channel and Kwun Tong Typhoon Shelter



新蒲崗
San Po Kong



公眾參與活動 - 保育龍津石橋遺跡

Public Engagement Exercise – Preservation of the Remnants of Lung Tsun Stone Bridge



公眾參與活動 - 「共建啟德河」

Public Engagement – “Building our Kai Tak River”



構想圖
Artist's Impression



啟德明渠重建及改善工程 Reconstruction and Upgrading of Kai Tak Nullah



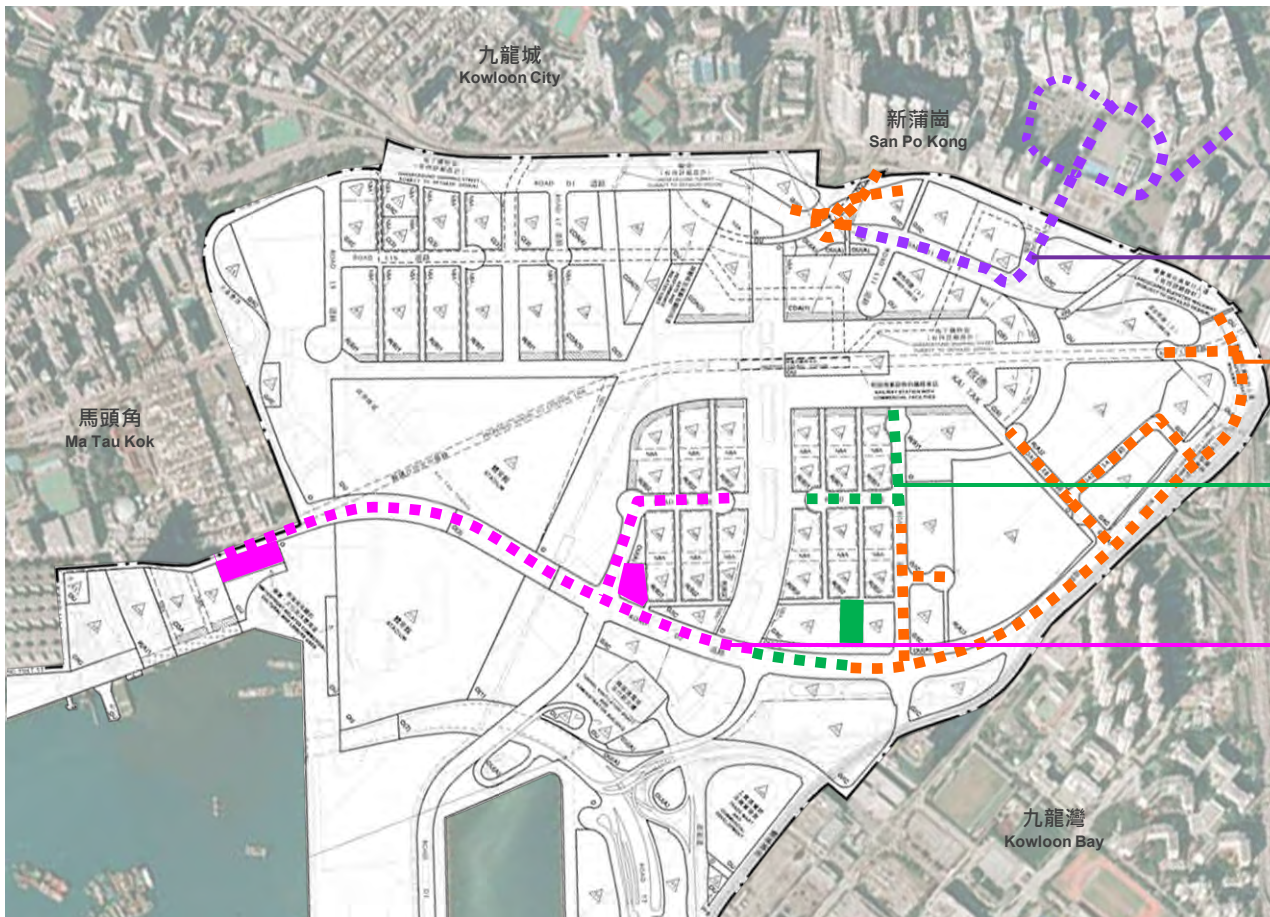
環保連接系統

Environmentally Friendly Linkage System



北面停機坪基建工程

Infrastructure works at the North Apron Area



第3A期工程(將於2017年完成)

Stage 3A Works (To be Completed in 2017)

第1期工程(將於2013年年中完成)

Stage 1 Works (To be Completed in Mid 2013)

第2期工程(將於2015年完成)


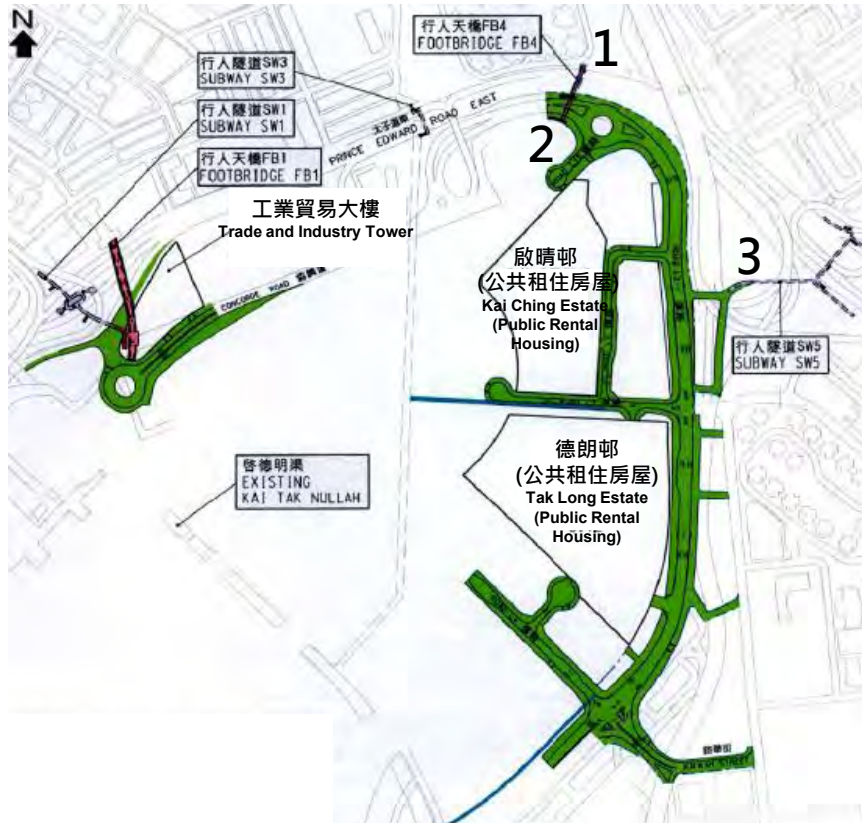
Stage 2 Works (To be Completed in 2015)

第4期工程(將於2016年完成)

Stage 4 Works (To be Completed in 2016)

北面停機坪第1期基建工程

Stage 1 Infrastructure works at the North Apron Area



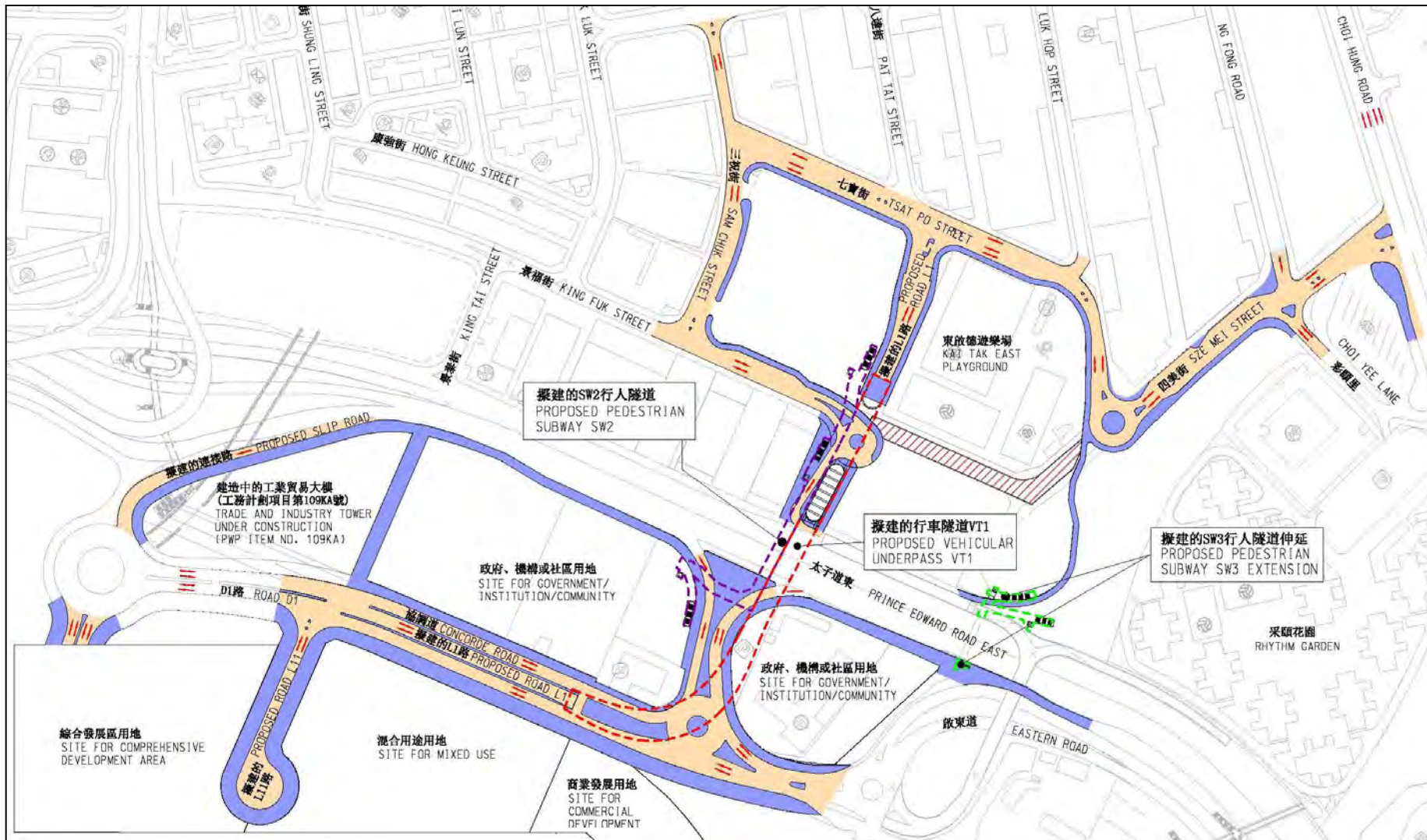
北面停機坪第2期基建工程

Stage 2 Infrastructure works at the North Apron Area



469CL號工程計劃(部分)「啟德機場北面停機坪第3A期基礎設施」

PWP Item No. 469CL (Part) "Kai Tak development – stage 3A infrastructure at north apron area of Kai Tak Airport"



擬建的道路工程構想圖

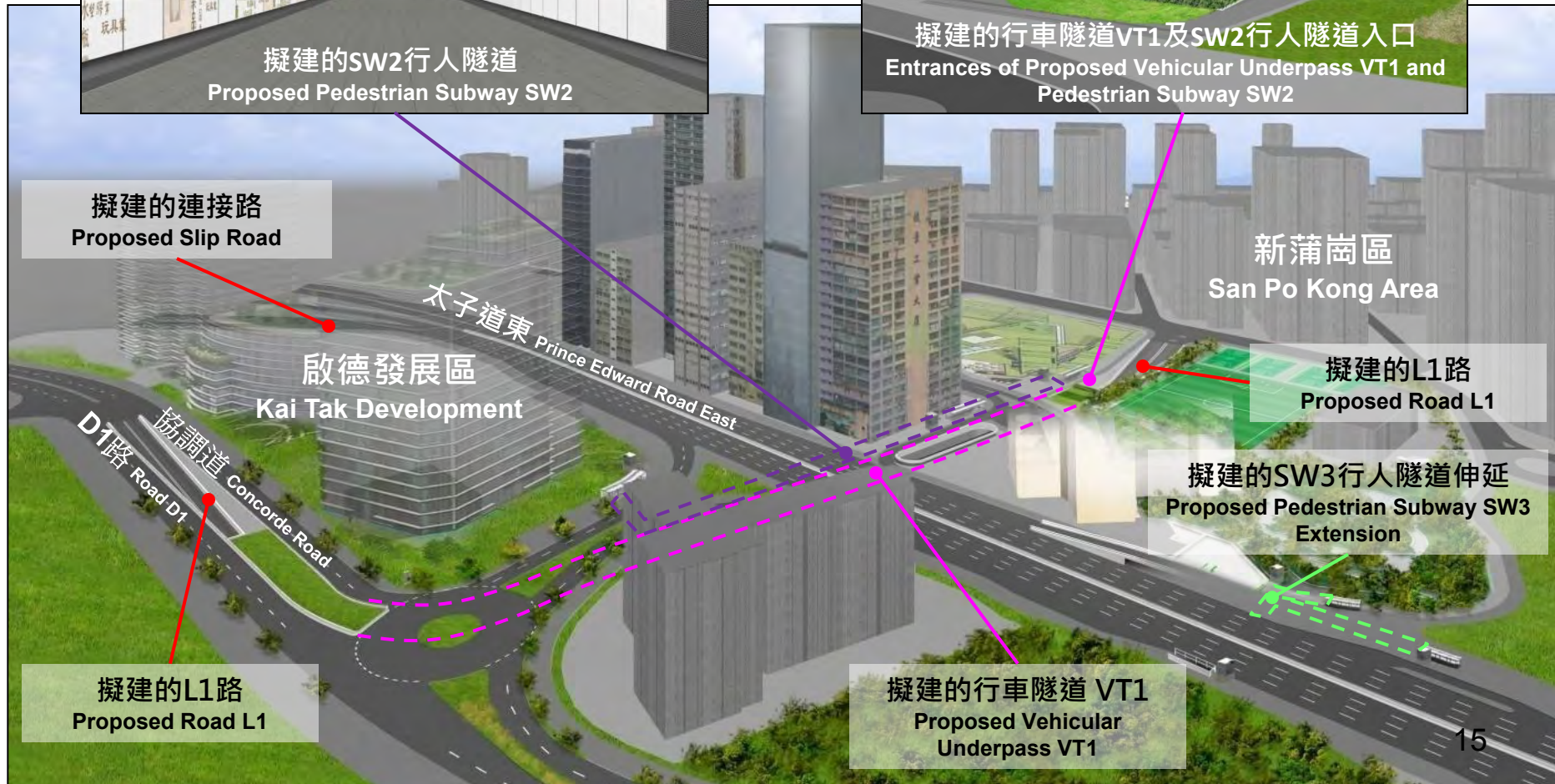
Artist's Impression of the Proposed Roadworks



擬建的SW2行人隧道
Proposed Pedestrian Subway SW2

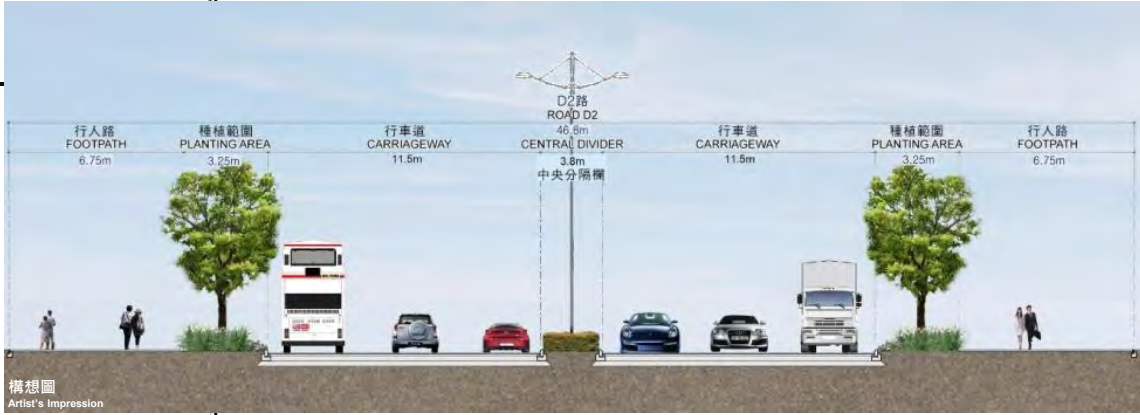
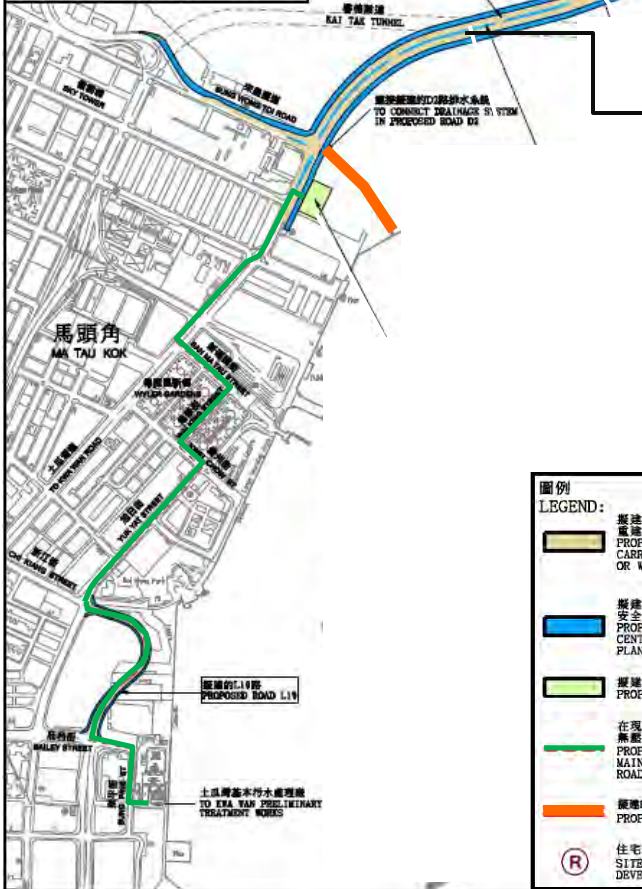
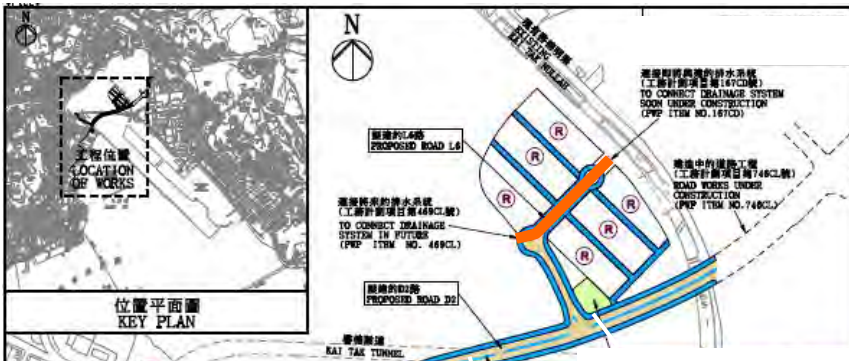


擬建的行車隧道VT1及SW2行人隧道入口
Entrances of Proposed Vehicular Underpass VT1 and Pedestrian Subway SW2



469CL號工程計劃(部分)「啟德機場北面停機坪第4期基礎設施」

PWP Item No. 469CL (Part) "Kai Tak development – stage 4 infrastructure at north apron area of Kai Tak Airport"



圖例
LEGEND:

- 擬建的行車道 / 現有的行車道將予重建或擴闊
PROPOSED CARRIAGEWAY / EXISTING CARRIAGEWAY TO BE RECONSTRUCTED OR WIDENED
- 擬建的 / 建議的行人路、中央分隔帶、安全島或植樹範圍
PROPOSED / RECONSTRUCTED FOOTPATH, CENTRAL MEDIAN, TRAFFIC ISLAND OR PLANTING AREA
- 擬建的污水泵站
PROPOSED SEWAGE PUMPING STATION
- 在現有行車道和擬建的L19路上鋪設無壓力污水管 / 加壓污水管
PROPOSED GRAVITY SEWER / RISING MAIN TO BE LAID IN EXISTING ROAD AND PROPOSED ROAD L19
- 擬建的箱形暗渠
PROPOSED BOX CULVERT
- 住宅發展用地
SITE FOR RESIDENTIAL DEVELOPMENT

469CL號工程計劃(部分) 「啟德機場北面停機坪第3A及第4期基礎設施」
PWP Item No. 469CL (Part) “Kai Tak development –
stage 3A and stage 4 infrastructure at north apron area of Kai Tak Airport”

程序	Task	時間表	Programme
工程招標	Tendering	2013年第一季度	Q1 2013
申請撥款	Funding Application	2013年第二季	Q2 2013
工程展開	Commencement of Works	2013年7月	Jul 2013
工程完成	Completion of Works		
•第3A期	Stage 3A	• 2017年6月	Jun 2017
•第4期	Stage 4	• 2016年年底	End 2016



發展局

土木工程拓展署

Development Bureau

Civil Engineering and Development Department



致力締造完美新啟德

Dedicated to the success of Kai Tak Development



謝謝

Thank you