

Legend

Population

589,525	2000
653,389	2011
659,102	2016

Mackay Lantau Highway

Yam O

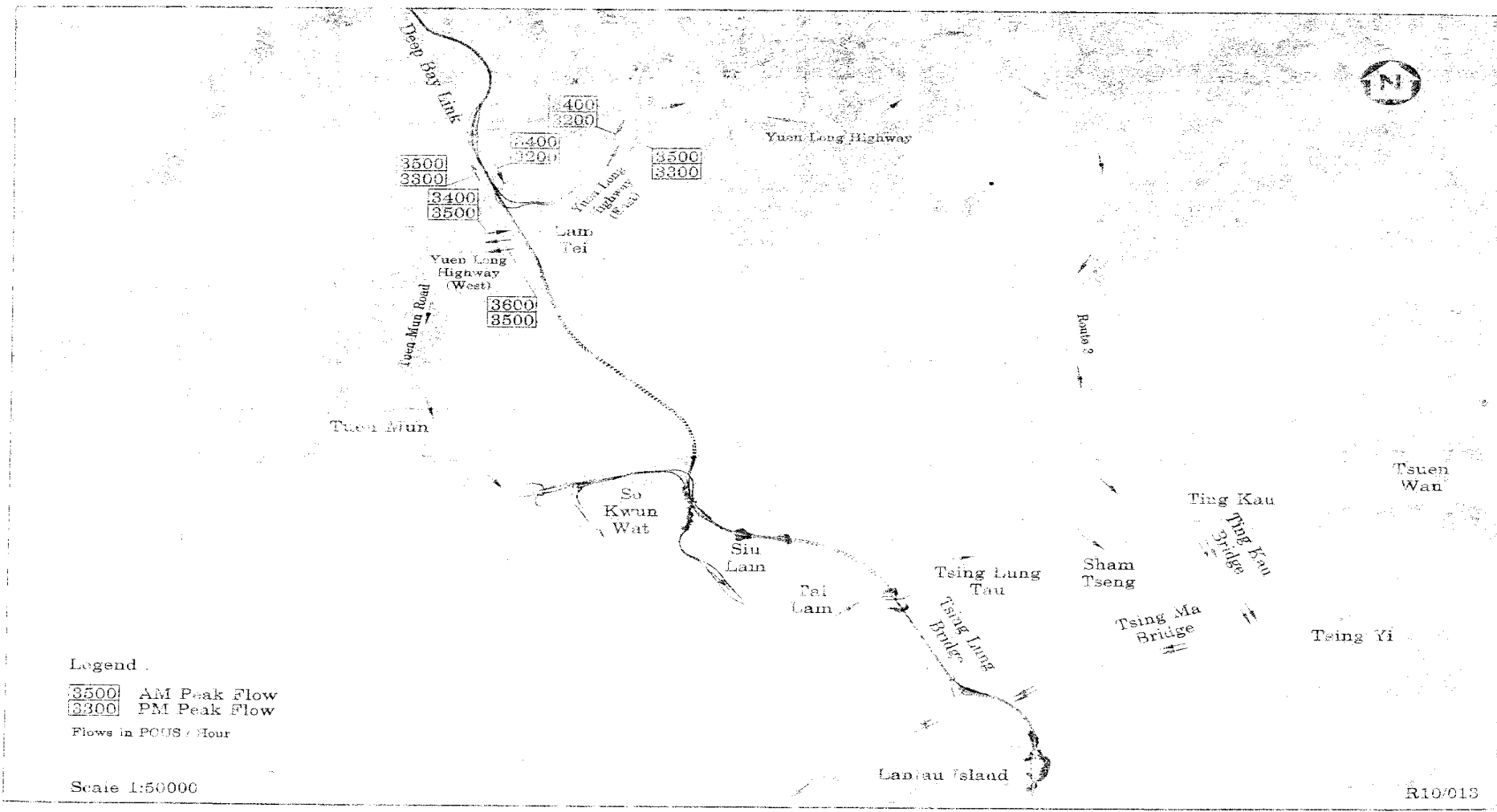
Chok Ko Wan Link Road

Distance from "Sham Tseng Entry / Exit to Tuen Mun Road" to "Yam O":

- Via Ting Kau Bridge & Tsing Ma Bridge - 10.84Km
- Via Tsing Lung Bridge & Chok Ko Wan Link Road - 11.25Km

R16/012
Scale 1:50000

Lantau Island



Deep Bay Link

3500
3300
3400
3500

Yuen Mun Road

Yuen Long Highway (West)

3600
3500

400
3200
3400
3200

Lam Tei

Yuen Long Highway (E. 23)

3500
3300

Yuen Long Highway

Tuen Mun

So Kwun Wat

Siu Lam

Pai Lam

Tsing Lung Tau

Tsing Lung Bridge

Sham Tseng

Tsing Ma Bridge

Ting Kau Bridge

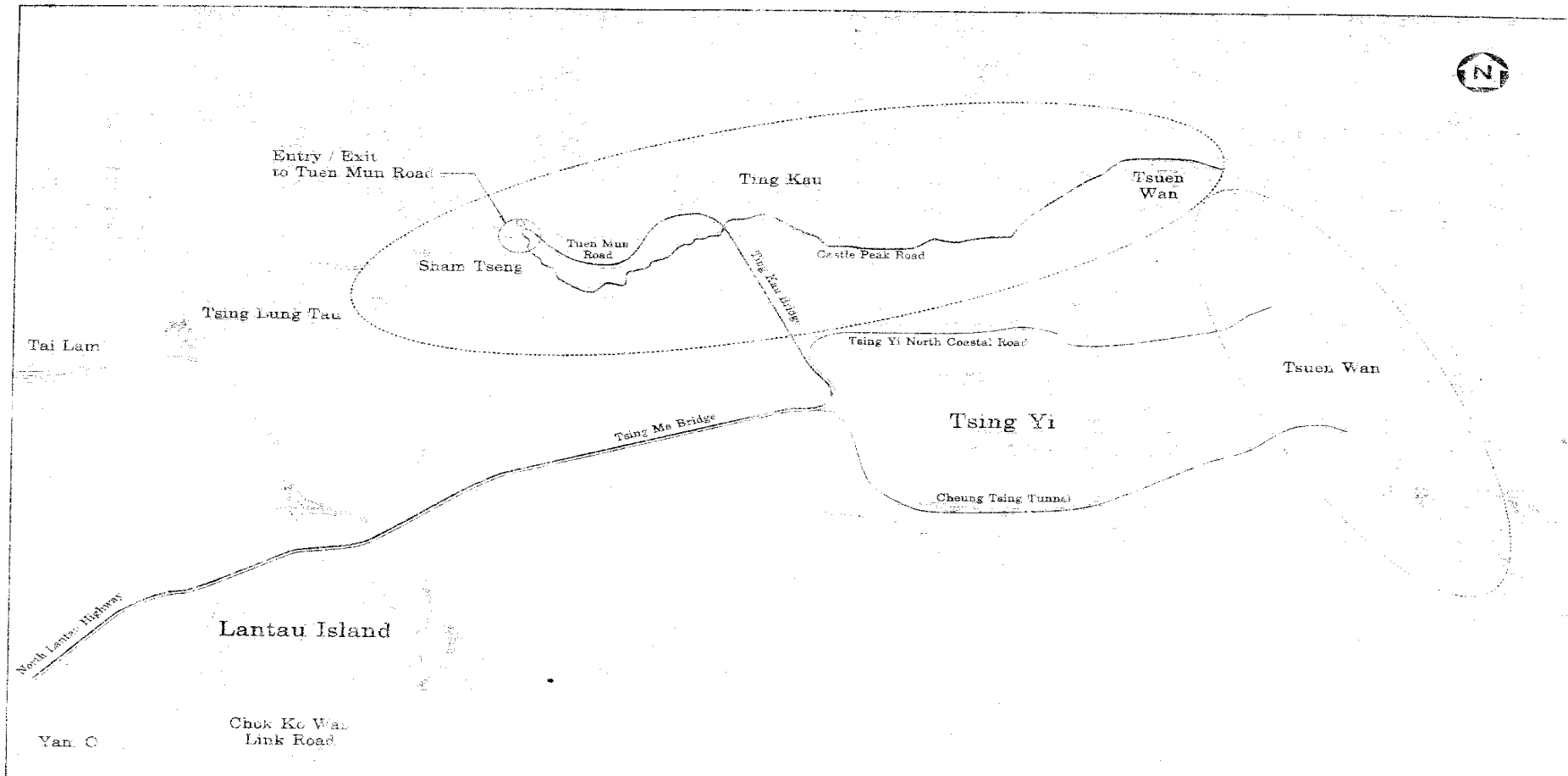
Tsing Yi



Tsuen Wan

Lantau Island

Route 2





DESIGNED BY P. S. LAM	CHECKED BY S. CHAN	DRAWING NO. R10/015	SCALE 1:30000
APPROVED BY S. CHAN	DATE 9/11/90	  HIGHWAYS DEPARTMENT HONG KONG	
Major Works Project Management Office			