CB(1)1691/99-00

Railway Development Strategy 2000

Railway Development Office
Highways Department
May 2000

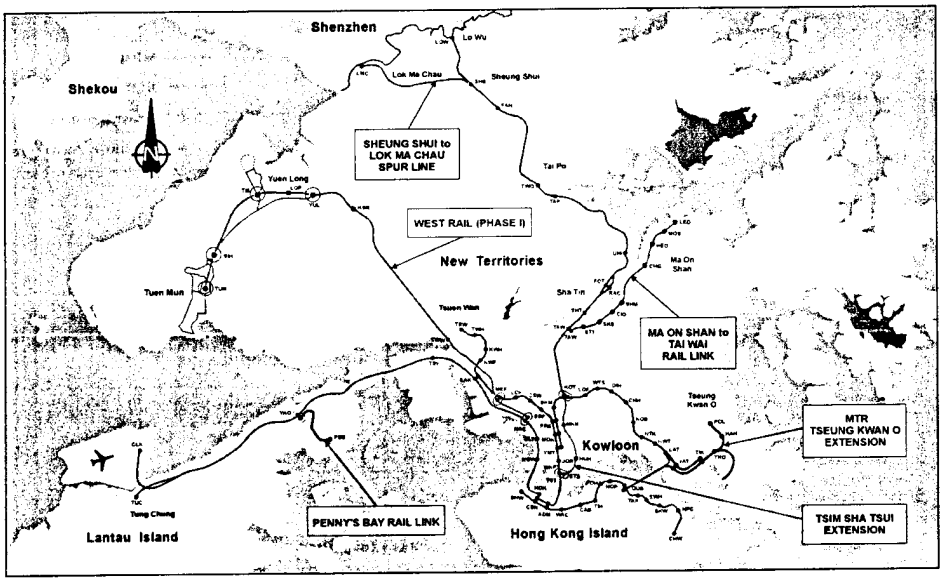

HONG KONG's NEW RAILWAY PROJECTS - ROUTE MAP

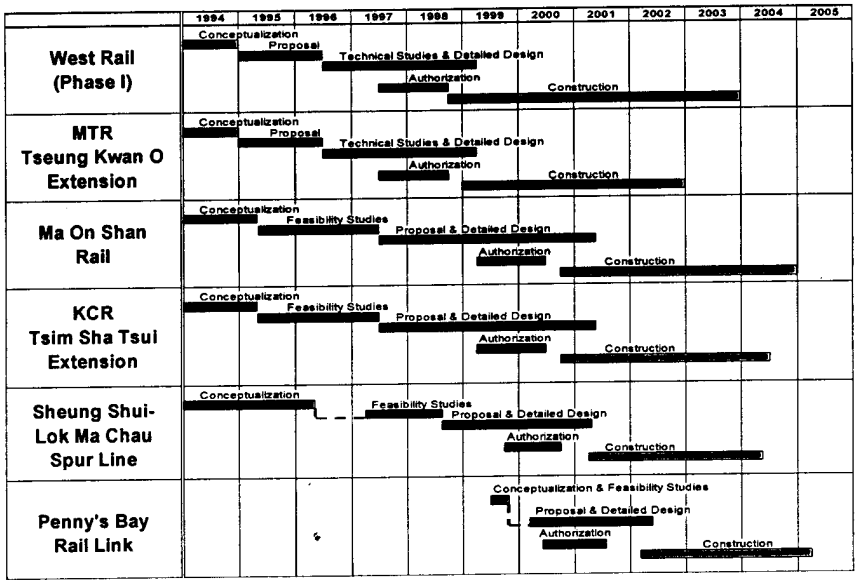

HK's NEW RAILWAY PROJECTS - IMPLEMENTATION PROGRAMME

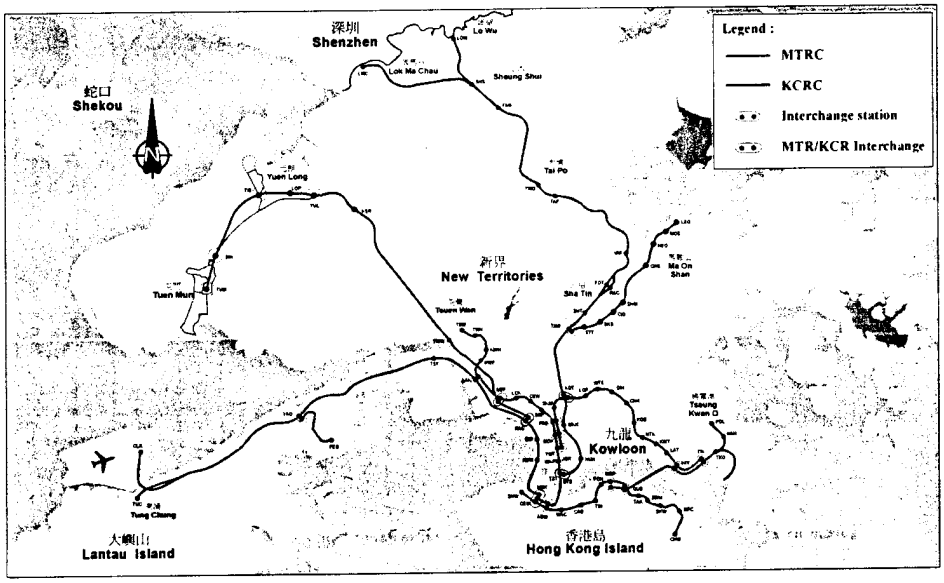

2006 RAILWAY NETWORK

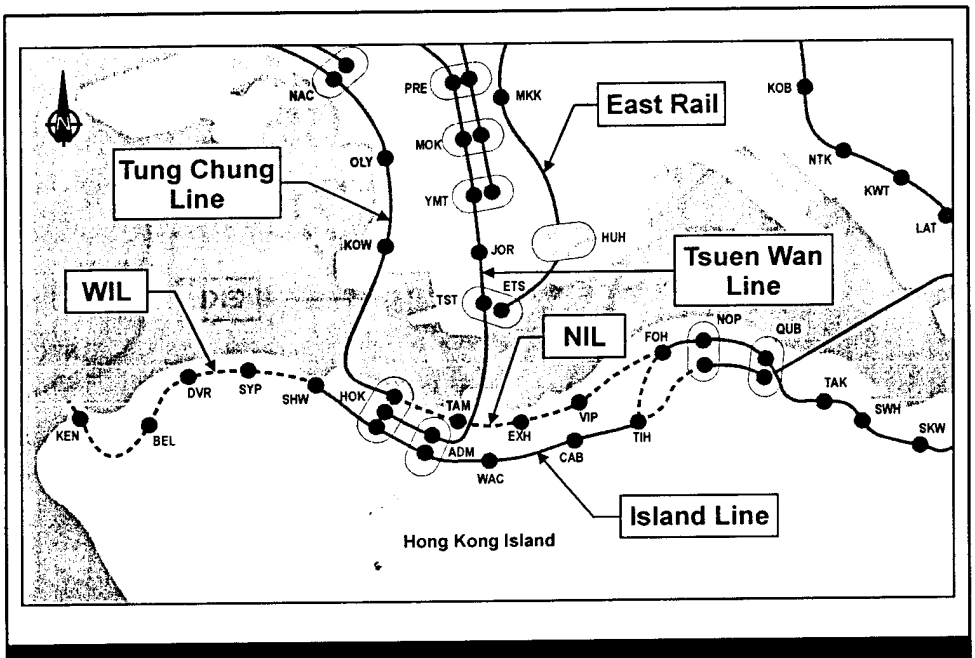

ISLAND LINE EXTENSIONS

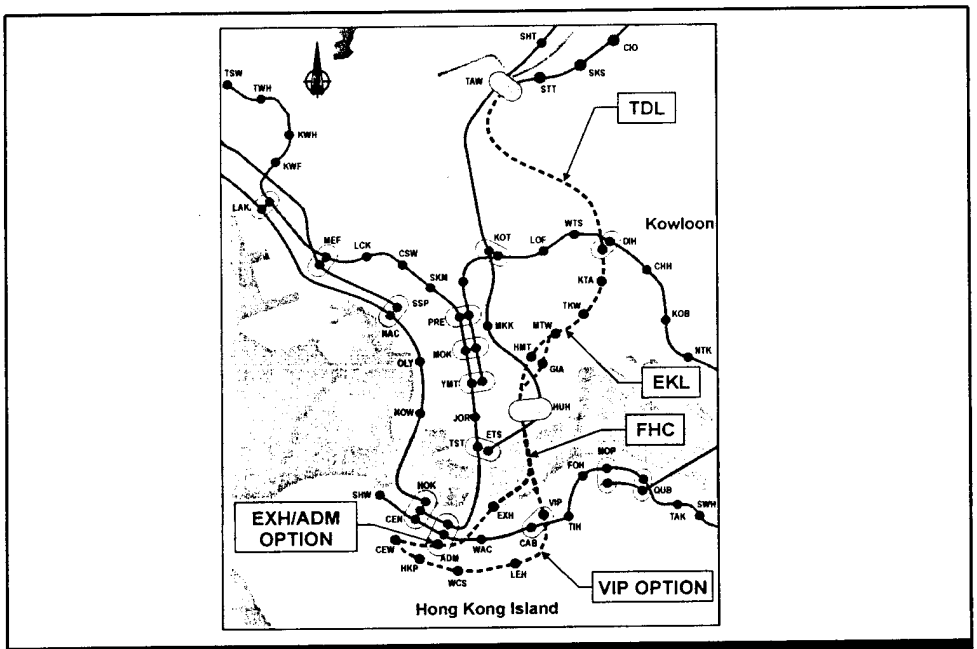

SHA TIN TO CENTRAL LINK

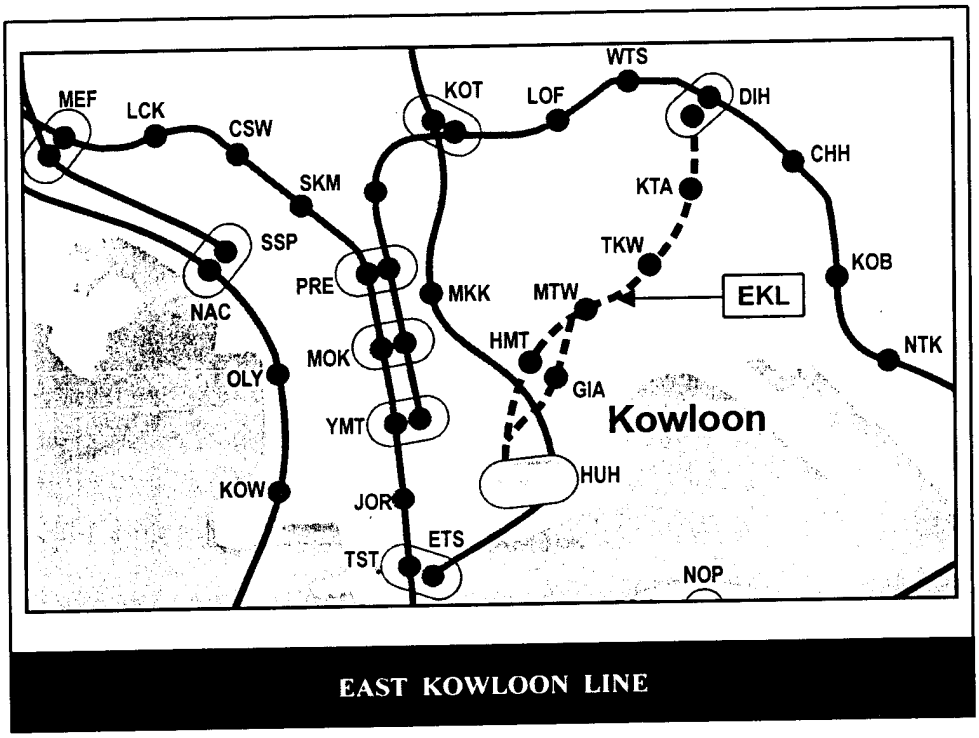

EAST KOWLOON LINE

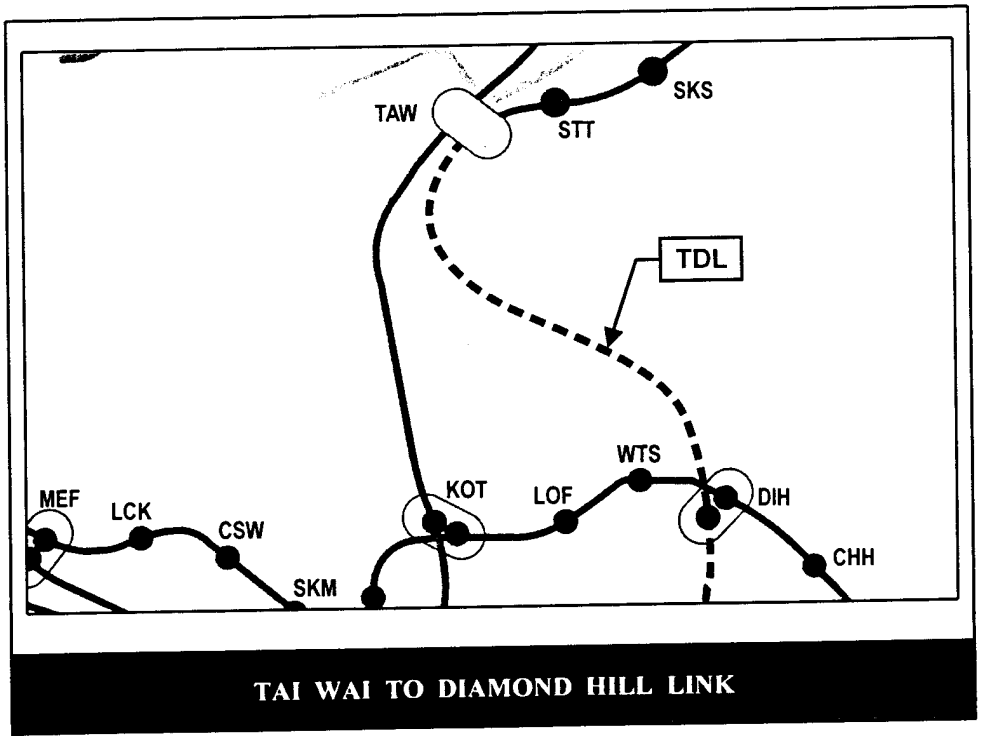

TAI WAI TO DIAMOND HILL LINK

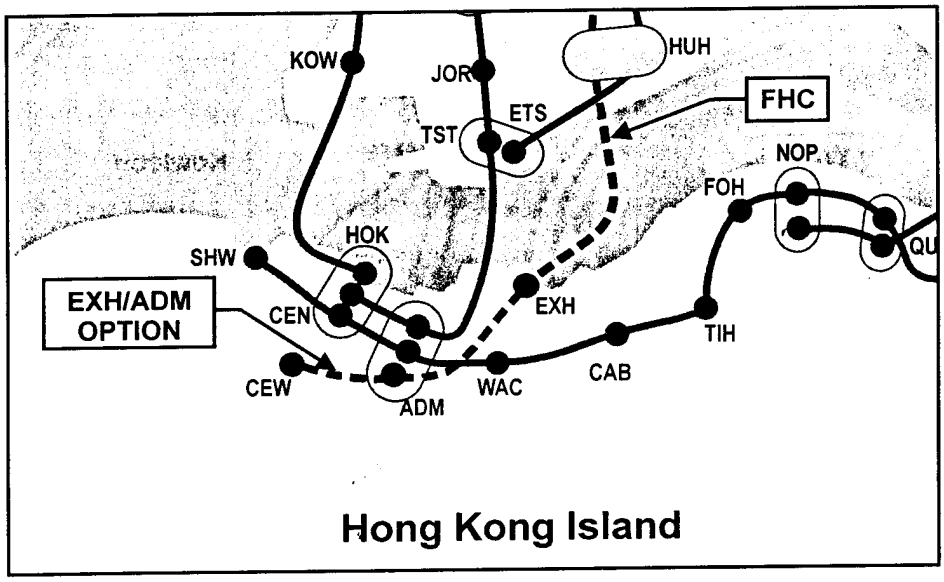

FOURTH HARBOUR CROSSING - HUNG HOM TO CENTRAL via ADMIRALTY

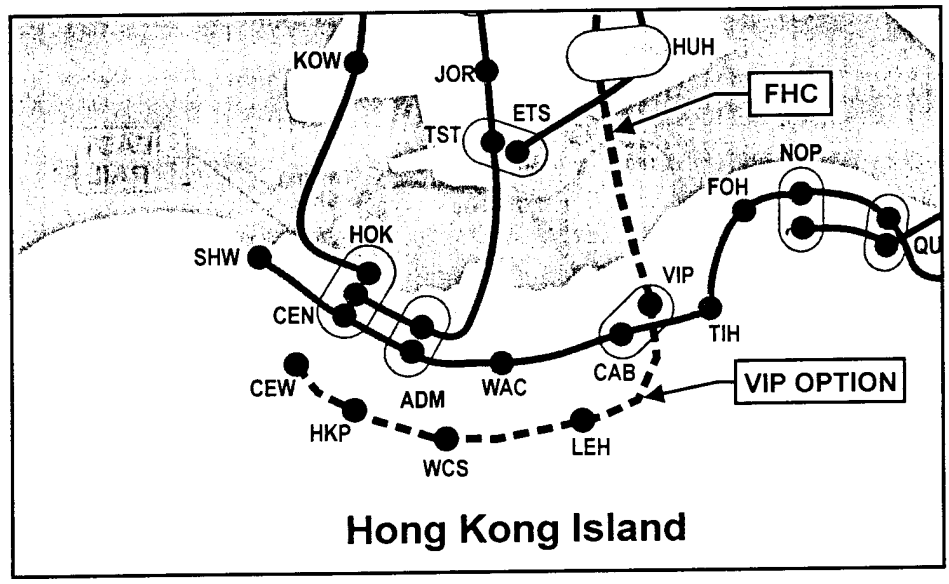

FOURTH RAIL HARBOUR CROSSING - HUNG HOM TO CENTRAL via VICTORIA PARK

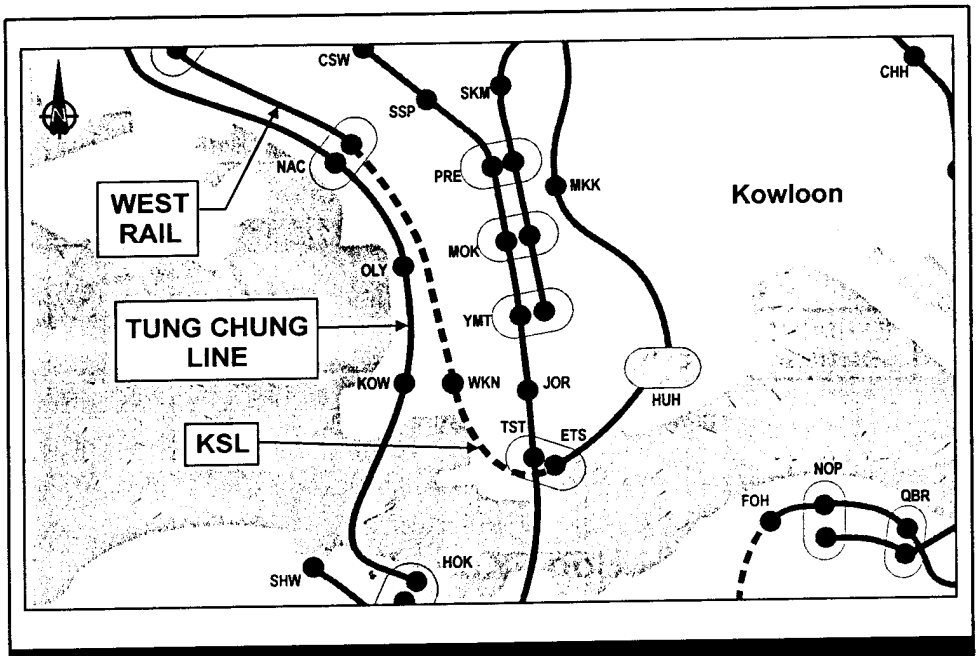

KOWLOON SOUTHERN LINK

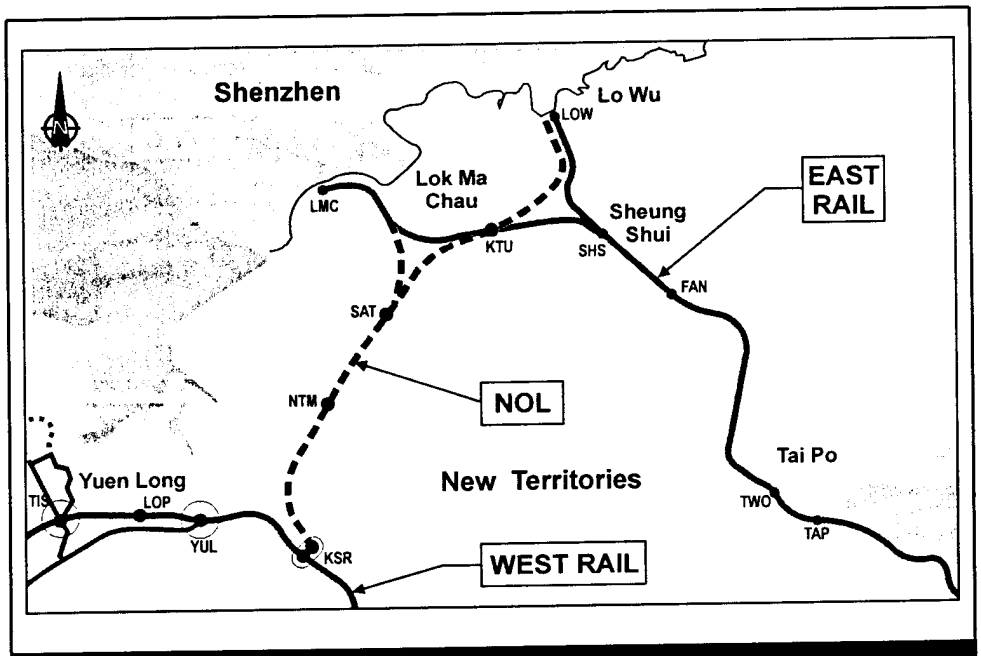

NORTHERN LINK

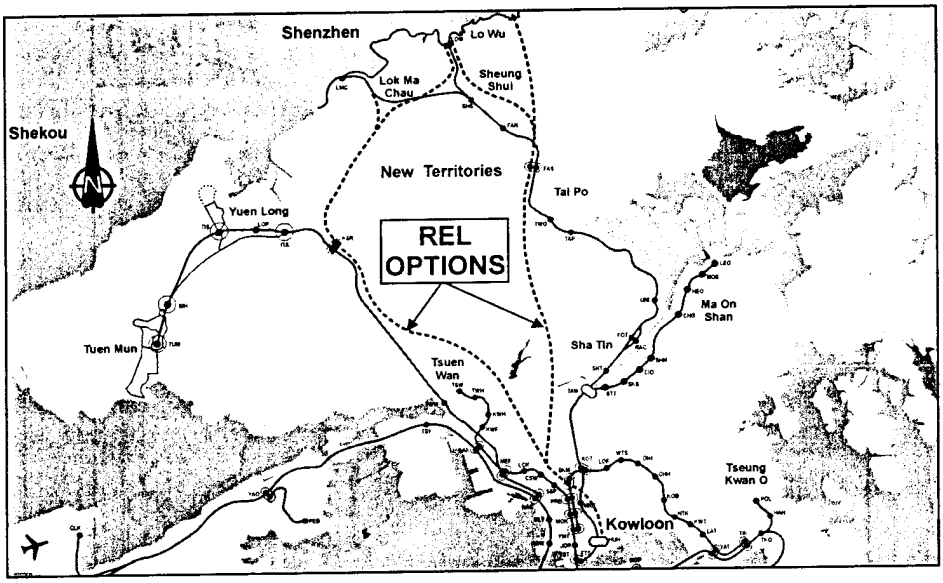

REGIONAL EXPRESS LINE

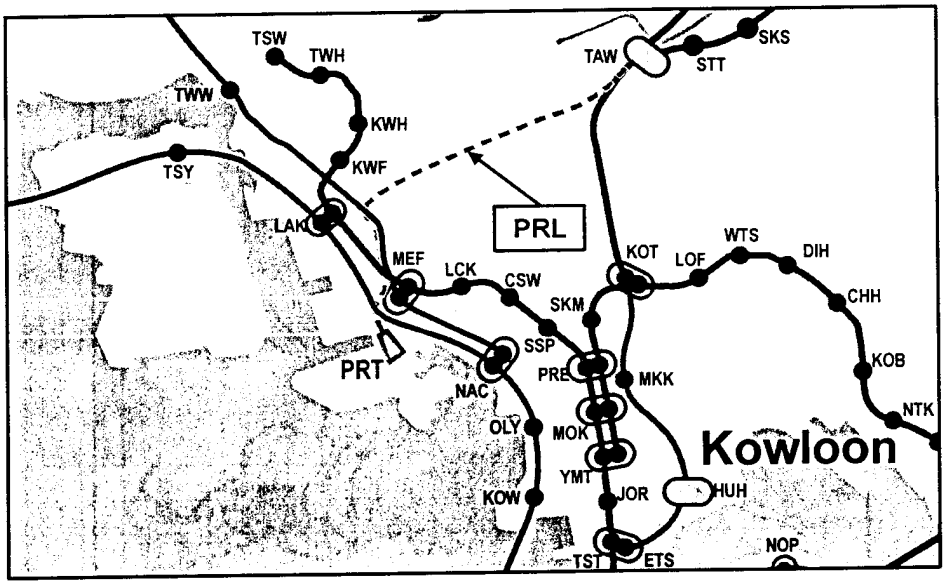

PORT RAIL LINE

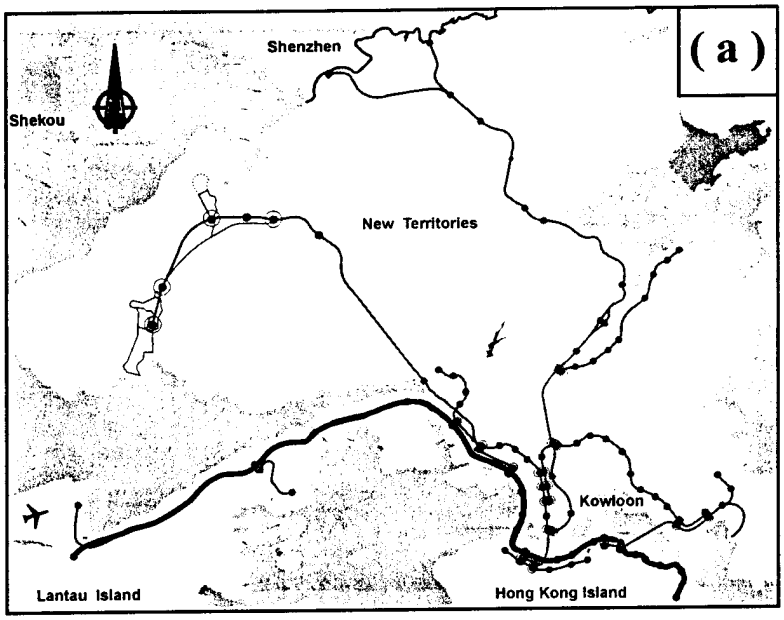

EAST - WEST CORRIDOR : CHAI WAN to TUNG CHUNG

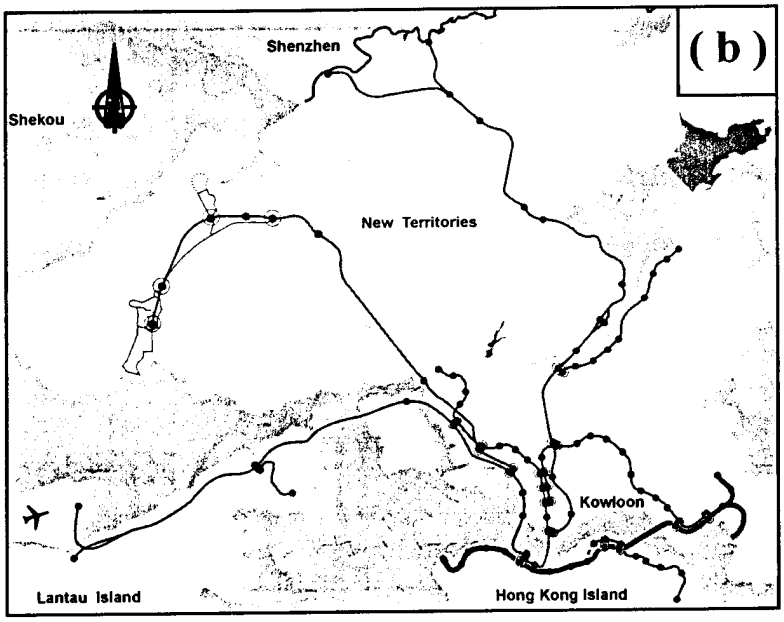

EAST - WEST CORRIDOR : TSEUNG KWAN O to KENNEDY TOWN

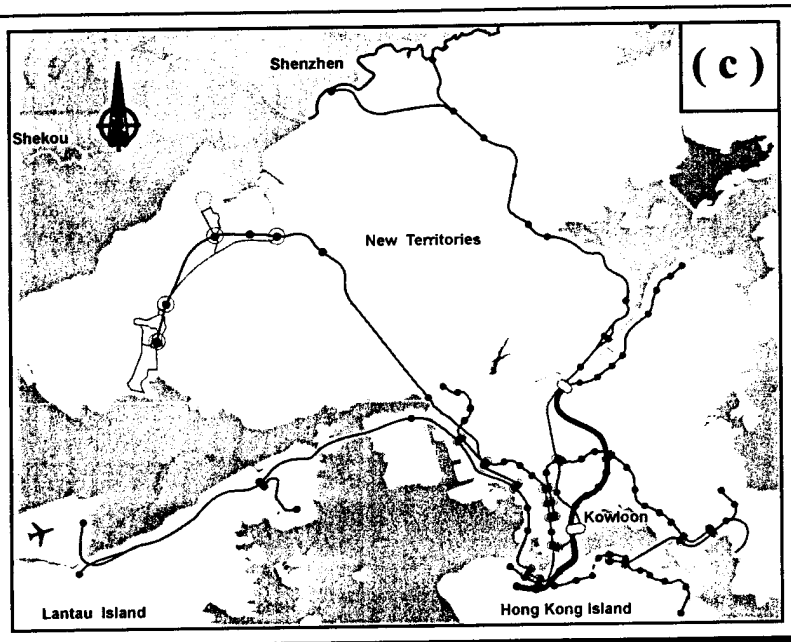

SHATIN to CENTRAL CORRIDOR

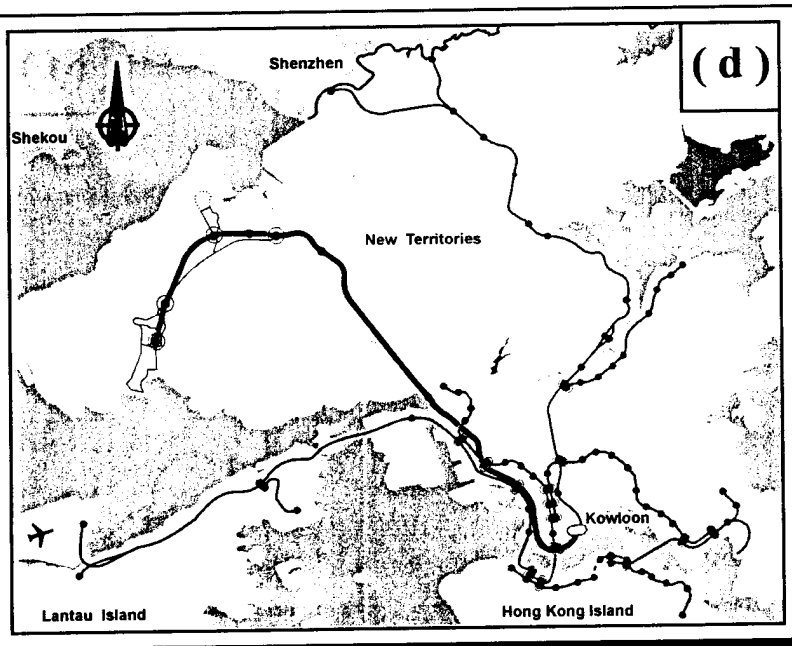

NWNT to URBAN KOWLOON CORRIDOR

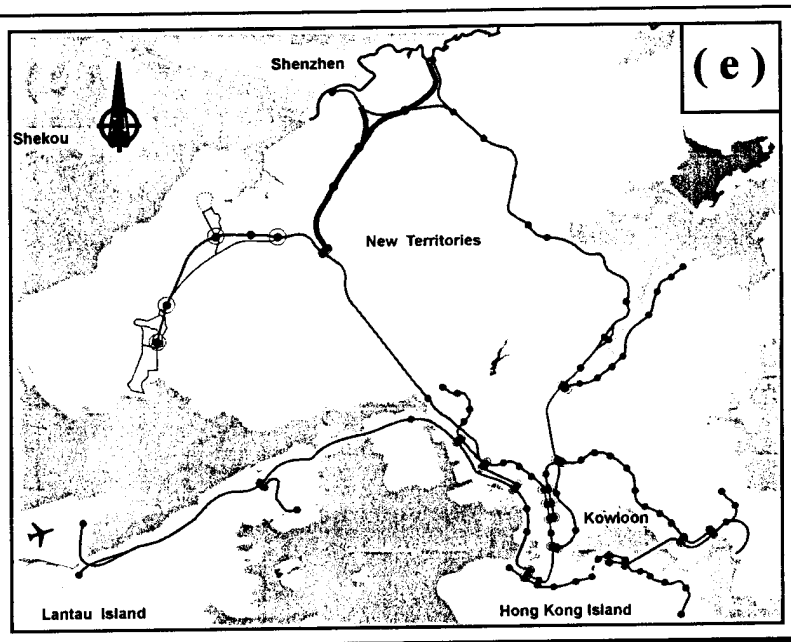

NORTHERN LINK

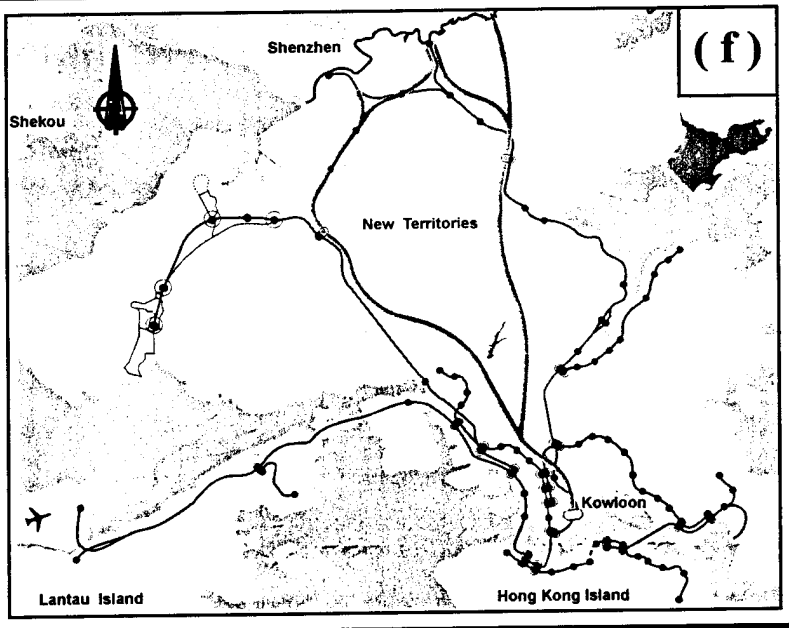

REGIONAL EXPRESS LINE

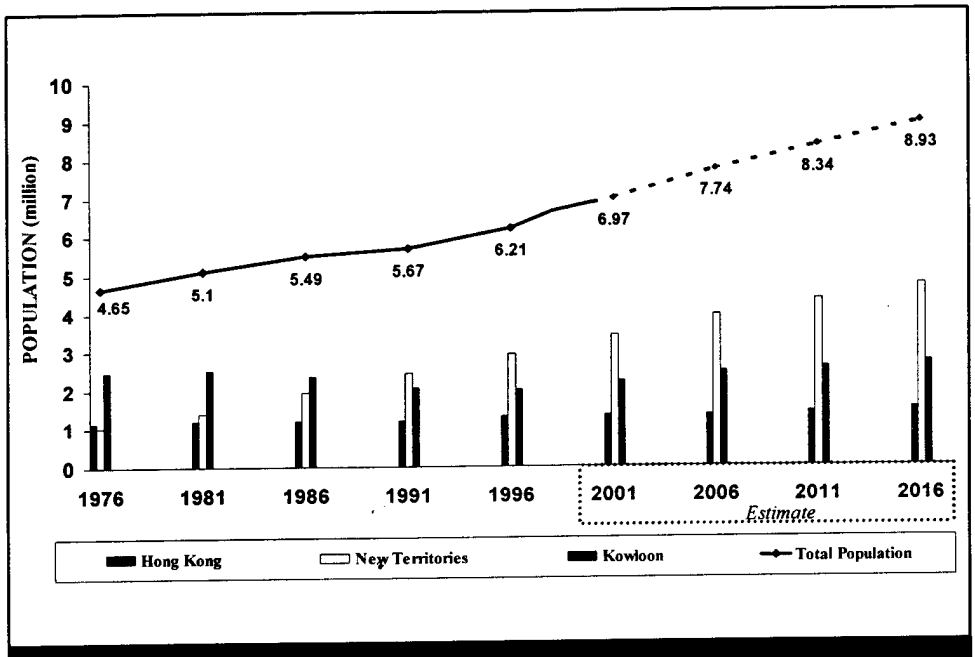

POPULATION GROWTH TREND & PROJECTION

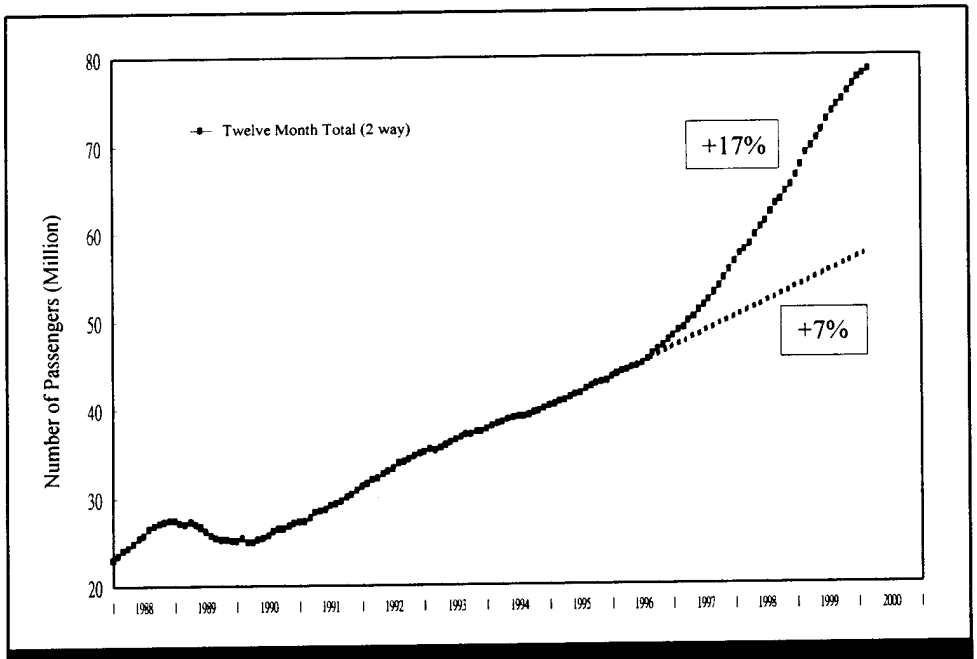

KCR RAIL PASSENGER FLOWS AT LO WU

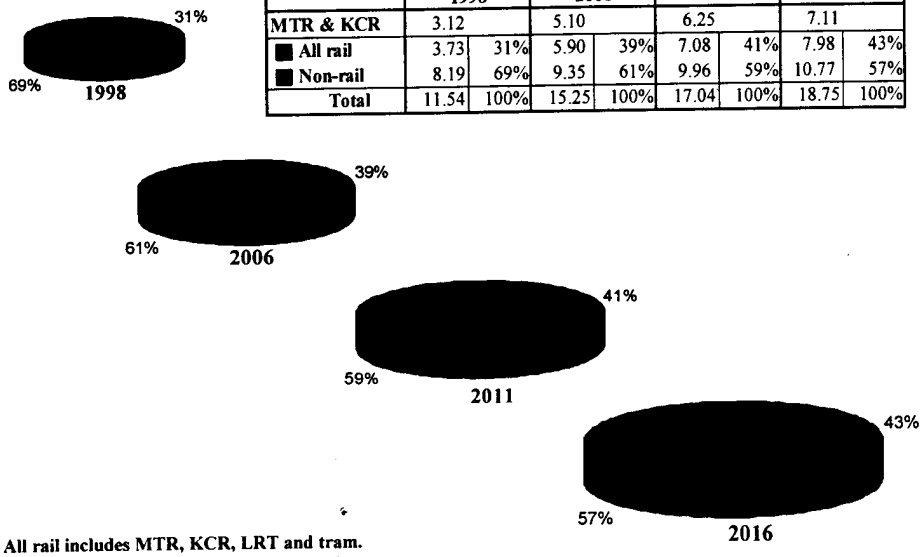

Million Boardings per day

	1998		2006		2011		2016	
MTR & KCR	3.12		5.10		6.25		7.11	
All rail	3.73	31%	5.90	39%	7.08	41%	7.98	43%
Non-rail	8.19	69%	9.35	61%	9.96	59%	10.77	57%
Total	11.54	100%	15.25	100%	17.04	100%	18.75	100%

* All rail includes MTR, KCR, LRT and tram.
Non-rail includes bus, PLB, ferry and taxi.

FORECAST PUBLIC TRANSPORT DEMAND

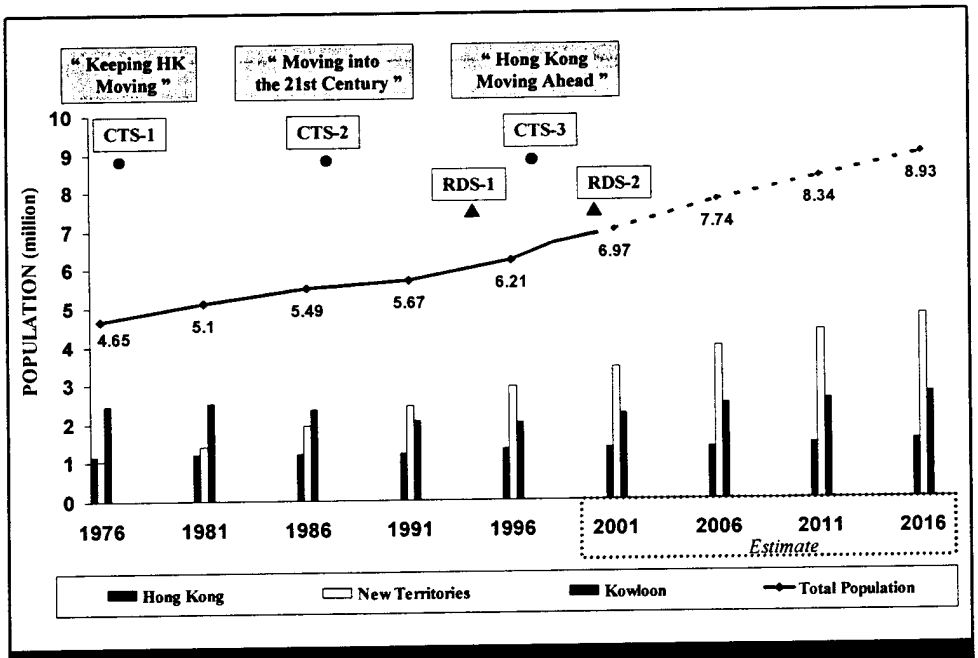

POPULATION GROWTH TREND & PROJECTION