CB(1)1303/04-05(06)

旅遊區改善計劃 – 山頂

Tourist District Enhancement Programme - The Peak

April 2005 ArchSD

旅遊區改善計劃 – 山頂

Tourist District Enhancement Programme – The Peak

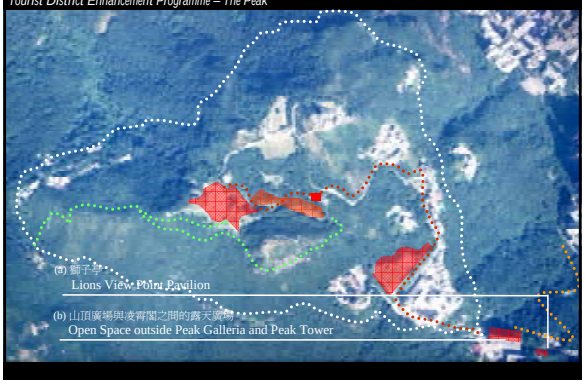

旅遊區改善計劃 – 山頂

Tourist District Enhancement Programme – The Peak

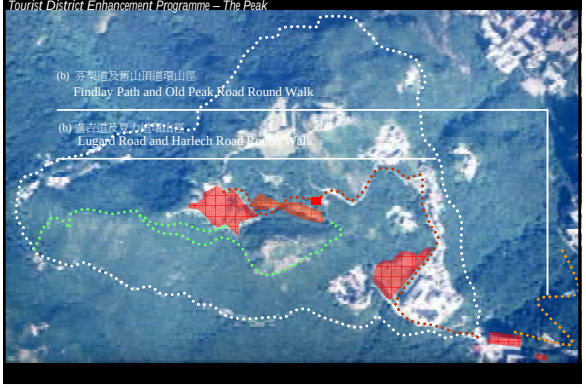

旅遊區改善計劃 – 山頂

Tourist District Enhancement Programme – The Peak

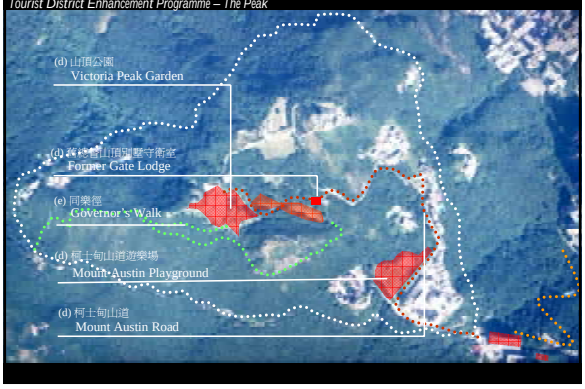

(a) 山頂廣場與凌霄閣之間的露天廣場

Open Space outside Peak Galleria and Peak Tower

(a) 山頂廣場與凌霄閣之間的露天廣場

Open Space outside Peak Galleria and Peak Tower

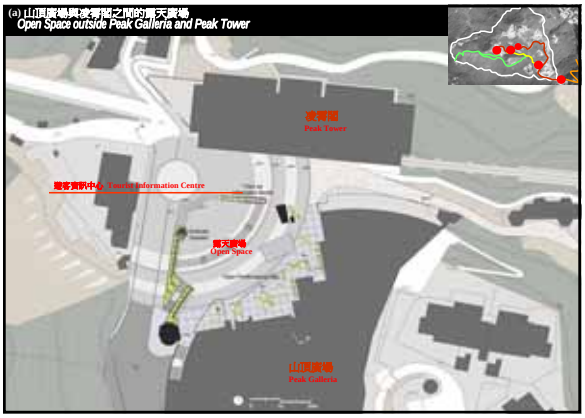
(a) 山頂廣場與凌霄閣之間的露天廣場
Open Space outside Peak Galleria and Peak Tower
凌霄閣
Peak Tower
遊客資訊中心 Tourist Information Centre
露天廣場
Open Space
山頂廣場
Peak Galleria


(a) 山頂廣場與凌霄閣之間的露天廣場
Open Space outside Peak Galleria and Peak Tower
剖面圖 SECTION AA

(a) 山頂廣場與凌霄閣之間的露天廣場
Open Space outside Peak Galleria and Peak Tower
現時情況
The existing conditions ...
改善後
... after improvement

山頂廣場與凌霄閣之間的露天廣場
Open Space outside Peak Galleria and Peak Tower


獅子亭 Lions View Point Pavilion
翻新獅子亭
Renovation of the Pavilion
獅子亭
Lions View
Point Pavilion

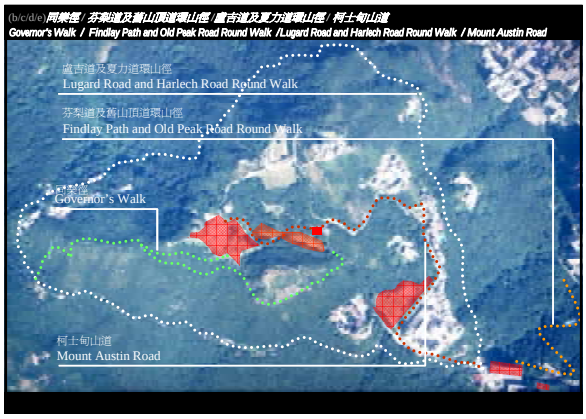
(b/c/d/e)兩樂徑 / 芬利道及舊山頂道環山徑 / 盧吉道及夏力道環山徑 / 柯士甸山道
Governor's Walk / Findlay Path and Old Peak Road Round Walk /Lugard Road and Harlech Road Round Walk / Mount Austin Road
盧吉道及夏力道環山徑
Lugard Road and Harlech Road Round Walk
芬利道及舊山頂道環山徑
Findlay Path and Old Peak Road Round Walk
兩樂徑
Governor's Walk
柯士甸山道
Mount Austin Road

(b/c/d/e) 問樂徑 / 芬蘭道及舊山頂道環山徑 / 盧吉道及夏力道環山徑 / 柯士甸山道
Governor's Walk / Findlay Path and Old Peak Road Round Walk /
Lugard Road and Harlech Road Round Walk / Mount Austin Road
現時情況 Existing conditions
改善後 After improvement

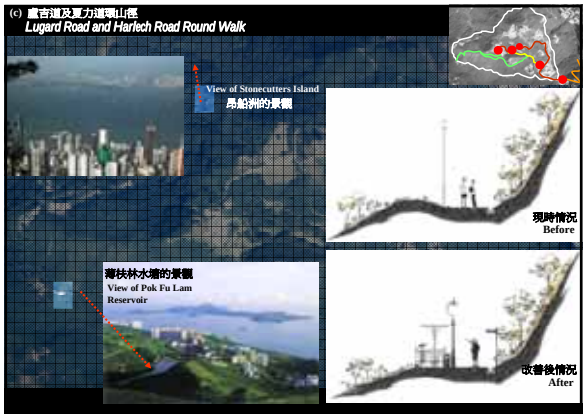
(c) 盧吉道及夏力道環山徑
Lugard Road and Harlech Road Round Walk
View of Stonecutters Island
昂船洲的景觀
現時情況
Before
薄扶林水塘的景觀
View of Pok Fu Lam
Reservoir
改善後情況
After

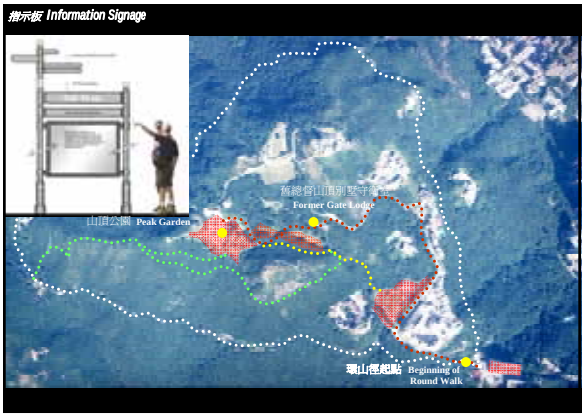
指示板 Information Signage
舊總督山頂別墅平面圖
Former Gate Lodge
山頂公園 Peak Garden
環山徑起點 Beginning of Round Walk

(d) 柯士甸山道遊樂場 Mount Austin Playground
遊樂場
Children Playground
現時設施
The structures
入口
The entrance

(d) 柯士甸山道遊樂場
Mount Austin Playground
桌子
Tables
現時涼亭
Existing Pavilion
公共洗手間
Public Toilet
遊樂設施
Play Equipment
柯士甸山道遊樂場平面圖
Layout Plan of Mount Austin Playground

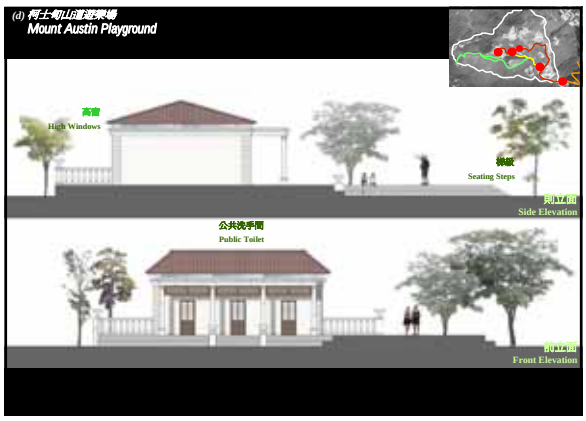
(d) 柯士甸山道遊樂場
Mount Austin Playground
高窗
High Windows
梯級
Seating Steps
側立面
Side Elevation
公共洗手間
Public Toilet
前立面
Front Elevation

(d) 柯士甸山道遊樂場 Mount Austin Playground

(d) 舊總督山頂別墅守衛室
The Former Gate Lodge
昔日的守衛室
Gate Lodge in the old days…
現況
… in the present days
Front Elevation

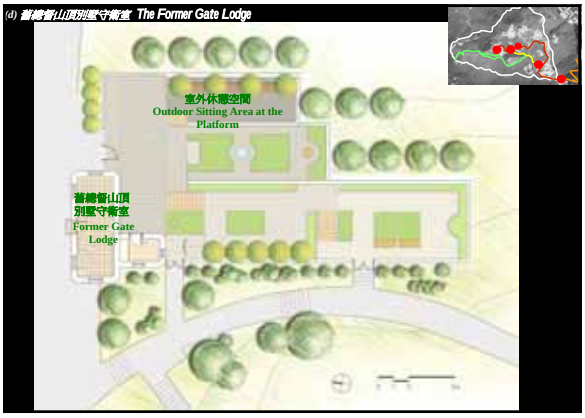
(d) 舊總督山頂別墅守衛室 The Former Gate Lodge
室外休憩空間
Outdoor Sitting Area at the Platform
舊總督山頂別墅守衛室
Former Gate Lodge

昔日的港督別墅
Ruin of the Mountain Lodge
1920 的港督別墅及山頂公園
The Mountain Lodge and the Peak Garden in about 1920

(d) 山頂公園 Victoria Peak Garden
洗手間
Toilet
小食亭
Kiosk
現時的涼亭
Pavilion

服務設施
Services

維多利亞式的花園
Garden in Victorian Style

(d) 山頂公園 Victoria Peak Garden

(d) 山頂公園 Victoria Peak Garden
原來的柱子, 現存放在 Kadoorie Farm
Original Columns, now in Kadoorie Farm
中央郵局, 中環, 1911
Central Police Office, Central, 1911

(d) 山頂公園 Victoria Peak Garden

(d) 山頂公園 Victoria Peak Garden
花園的剖面圖
Section through Ornamental Garden
眺望亭及小溪的剖面圖
Section through Gazebo & River

謝謝
Thank you!
April 2005 ArchSD