

**Bills Committee on
Smoking (Public Health) (Amendment) Bill 2005**

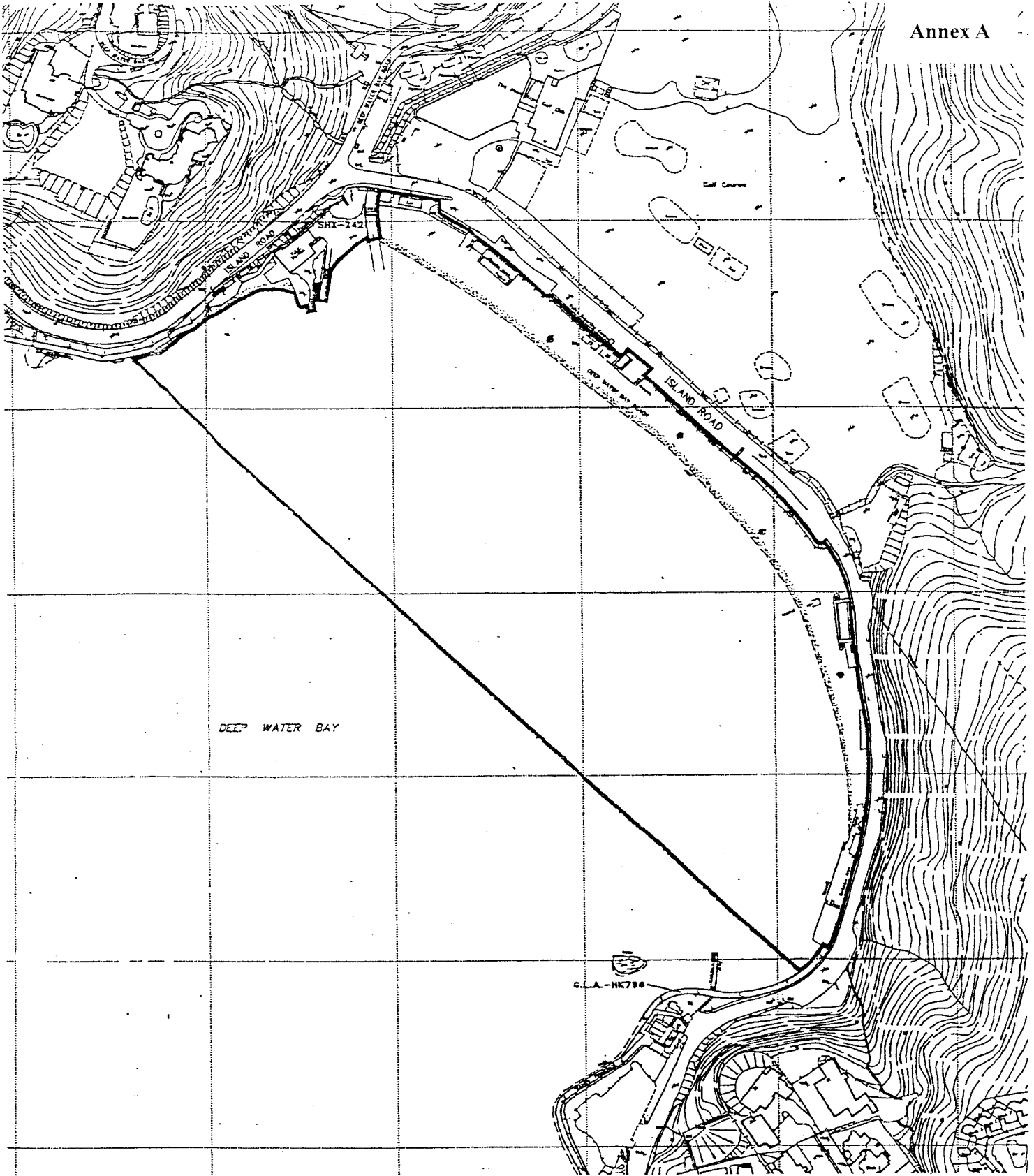
**Administration's response to issues raised
at the Bills Committee meeting on 22 June**

Banning of Smoking on Bathing Beaches

PURPOSE

At the Bills Committee meeting of 22 June 2006, Members requested to see plans of bathing beaches deposited in the Land Registry. Copies of the plans of a few more popular beaches, such as Deep Water Bay, Repulse Bay and Cheung Sha Upper and Lower Beach, are now attached at *Annex A*.

Health, Welfare and Food Bureau
June 2006



EDGED RED AREA 74 100 SQUARE METRES (ABOUT)

SCALE 1 : 2000

METRES 50 0 50 100 150 200 METRES

Signed

(Hak CHAN)
for Director of Lands
21 / 7 / 2000

Survey and Mapping Office
Lands Department

PUBLIC HEALTH & MUNICIPAL SERVICES ORDINANCE (CAP. 132)
PART X - PUBLIC PLEASURE GROUNDS
PLAN OF DEEP WATER BAY BATHING BEACH
DEPOSITED IN THE URBAN LAND REGISTRY UNDER SEC. 106(4)

File No. (121) in LD DSO/HK 14/2/7

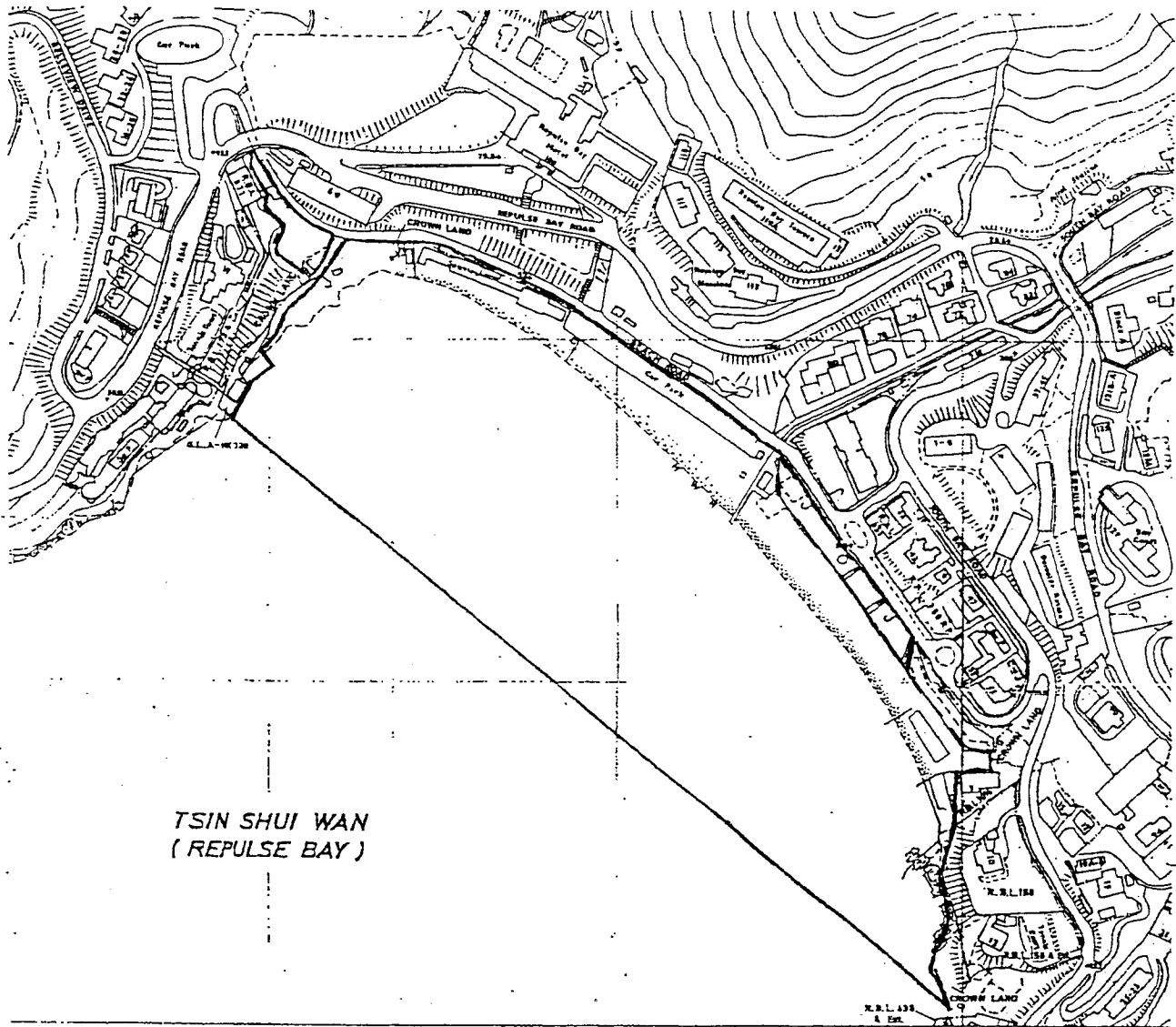
Survey Sheet No. 15-NW-58

Layout Plan No.

Reference Plan No.

PLAN No. HKM6316

PUBLIC HEALTH & URBAN SERVICES ORDINANCE (CAP.132)
PART X — PUBLIC PLEASURE GROUNDS
PLAN OF TSIN SHUI WAN (REPULSE BAY) BATHING BEACH
DEPOSITED IN THE LAND OFFICE, VICTORIA, UNDER SEC.106



TSIN SHUI WAN
(REPULSE BAY)

COLOURED PINK AREA 12.8 HECTARES (ABOUT)

SCALE 1:2 500

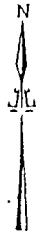
Sd. G. J. BENTLEY
 For DIRECTOR OF PUBLIC WORKS
 DATE 3-5-78

heights & contours in metres

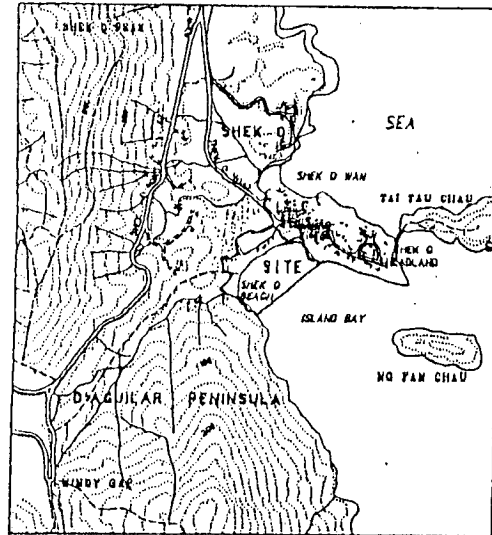
Crown Lands & Survey Office, Hong Kong

1:2 500

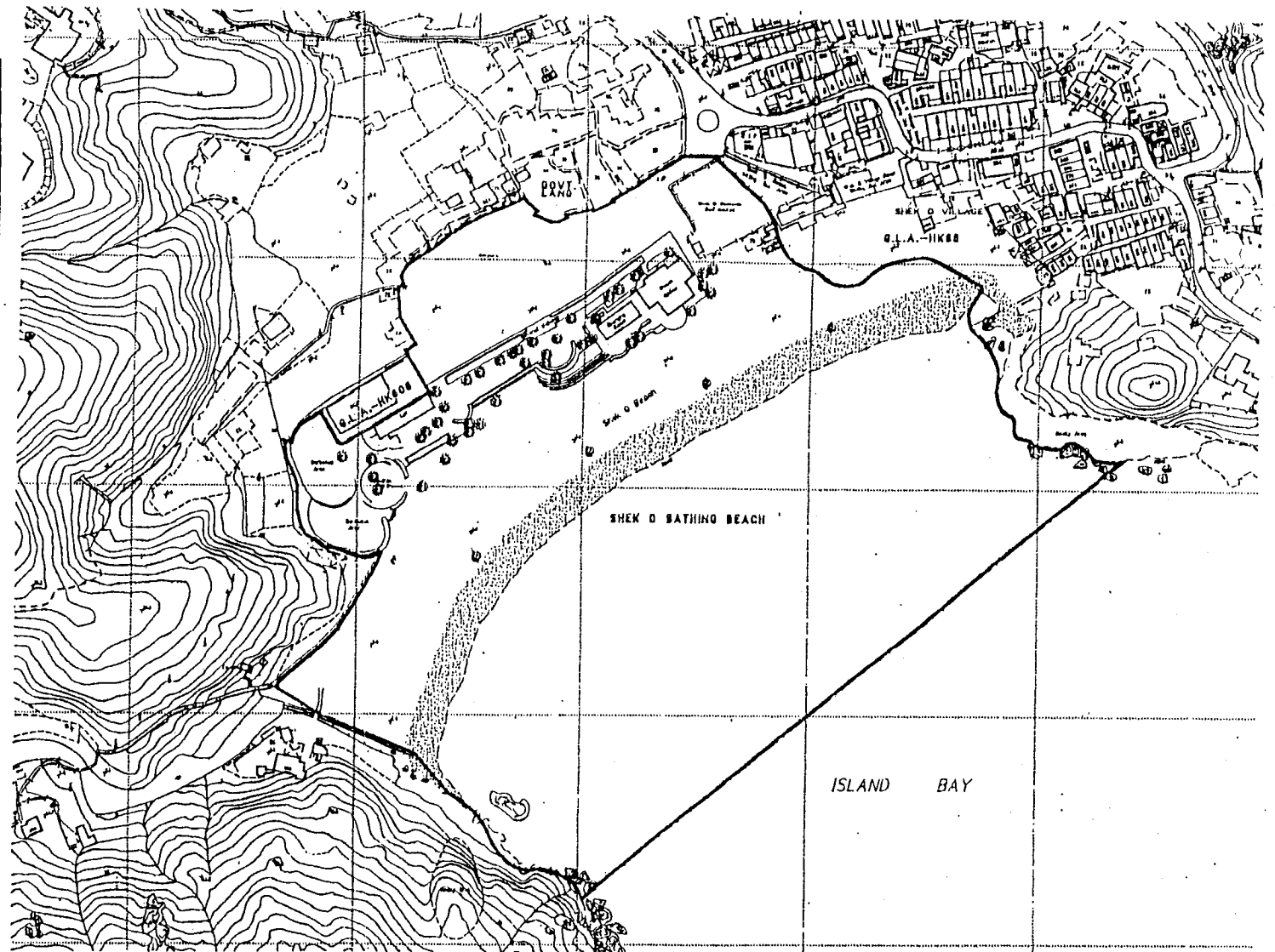
1:2 500



LOCATION



SCALE 1 : 20000



EDGED RED AREA 69 100 SQUARE METRES (ABOUT)

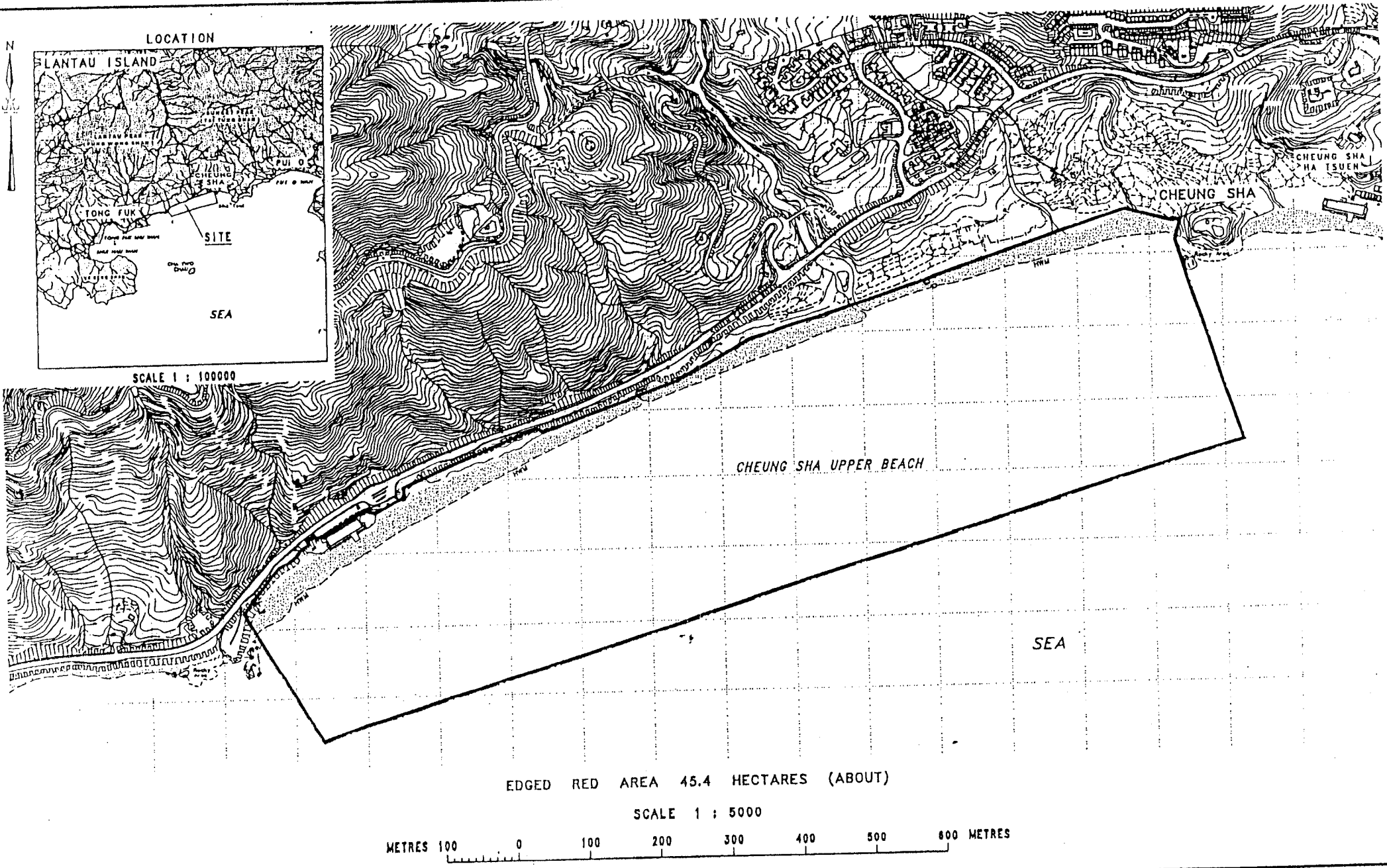
SCALE 1:2000



(Hak CHAN)
for Director of Lands
Survey and Mapping Office
Lands Department

PUBLIC HEALTH & MUNICIPAL SERVICES ORDINANCE (CAP. 132)
PART X - PUBLIC PLEASURE GROUNDS
PLAN OF SHEK O BATHING BEACH
DEPOSITED IN THE URBAN LAND REGISTRY UNDER SEC. 106(4)

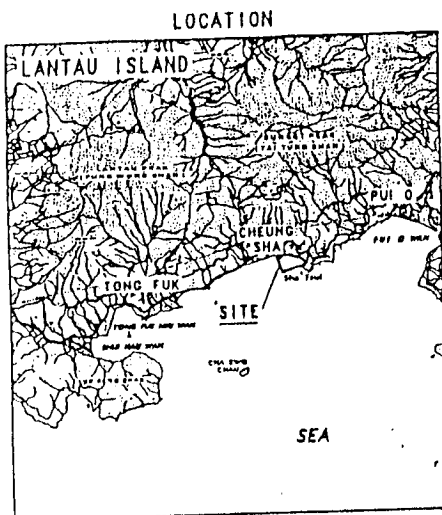
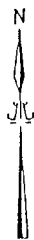
File No. (92) In LD DSO/HK 14/2/7
Survey Sheet No. 15-NE-10C
Layout Plan No.
Reference Plan No.
PLAN No. HKM8089



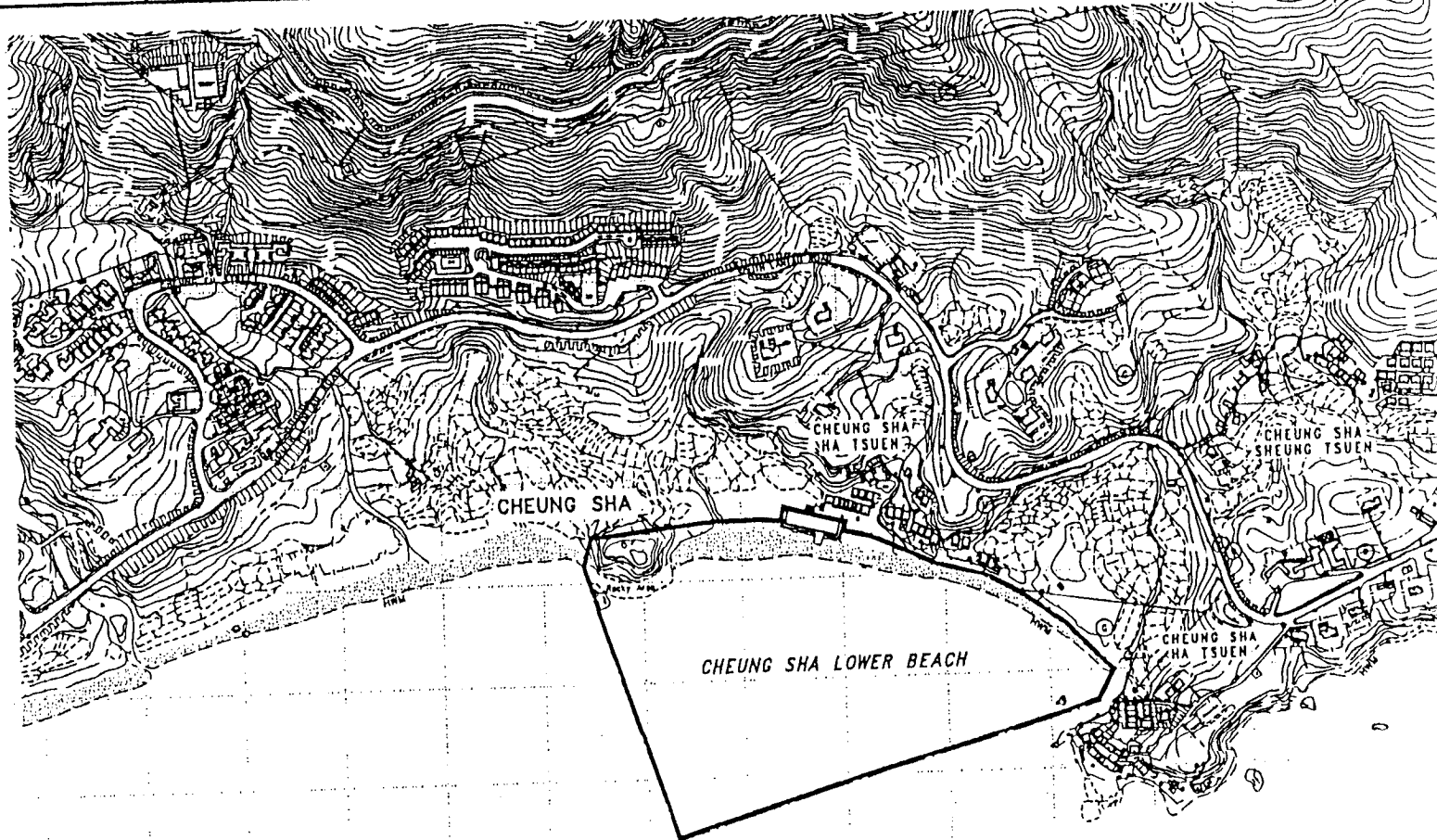
SIGNED
 (Hak CHAN)
 for Director of Lands
 17 / 1 / 2002
 Survey and Mapping Office

PUBLIC HEALTH AND MUNICIPAL SERVICES ORDINANCE (Cap. 132)
 PART X - PUBLIC PLEASURE GROUNDS
 PL. OF CHEUNG SHA UPPER BEACH, LANTAU .AND
 DEPOSITED IN THE ISLANDS NT LAND REGISTRY, UNDER SEC. 106(4)

File No. LD DSO/IS/16/5 Pt.3
 Survey Sheet No. 13-NE-88,8D,8A,8B&10A
 Layout Plan No. _____
 Reference Plan No. _____
 PLAN No. ISM0585



SCALE 1 : 100000



SEA

EDGED RED AREA 10.8 HECTARES (ABOUT)

SCALE 1 : 5000



(Signature)
 (Hak CHAN)
 for Director of Lands
 17/1/2002
 Planning Office

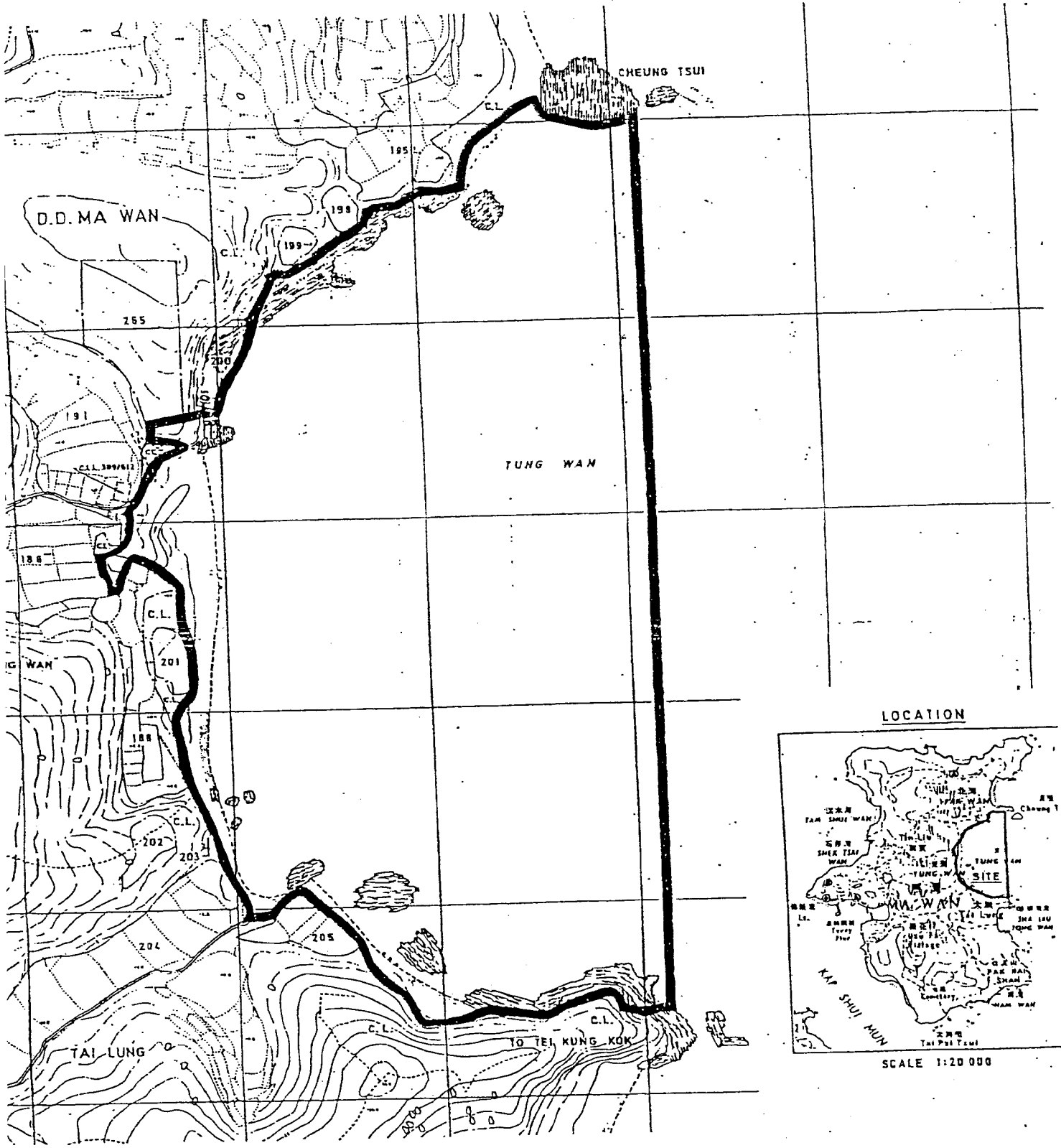
PUBLIC HEALTH AND MUNICIPAL SERVICES ORDINANCE (Cap. 132)
 PART X - PUBLIC PLEASURE GROUNDS
 PLAN OF CHEUNG SHA LOWER BEACH, LANTAU ISLAND
 DEPOSITED IN THE ISLANDS LAND REGISTRY UNDER SEC. 106(4)

File No. LD DSO/15/16/5 Pt.3
Survey Sheet No. 13-NE-8B,8D,8A,8B&10A
Layout Plan No. _____
Reference Plan No. _____
PLAN No. ISM0584

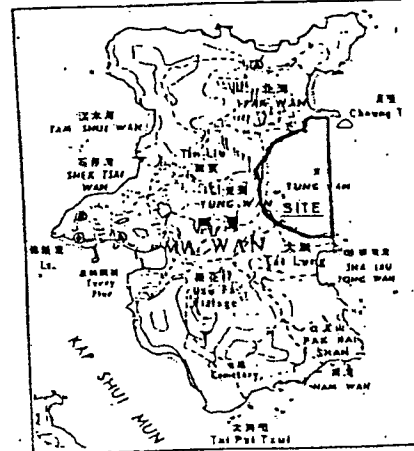
PUBLIC HEALTH & URBAN SERVICES ORDINANCE (CAP. 132)

PART X - PUBLIC PLEASURE GROUNDS
PLAN OF TUNG WAN BEACH, MA WAN

DEPOSITED IN THE DISTRICT LAND OFFICE, TSUEN WAN, UNDER SEC. 106(5)



LOCATION




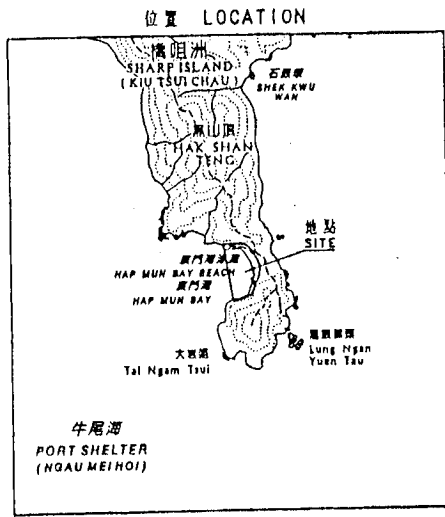
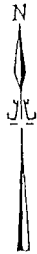
SCALE 1:20 000

EDGED RED AREA 9.417 HECTARES (ABOUT)

Sheet No. 10-NE-2 $\frac{A}{C}$
Ref. No. LND 632/NGS/63
No. NT 54

SCALE 1:2 000


GOVERNMENT LAND SURVEY
FOR DIRECTOR OF LAND:
DATE: 22/3/80



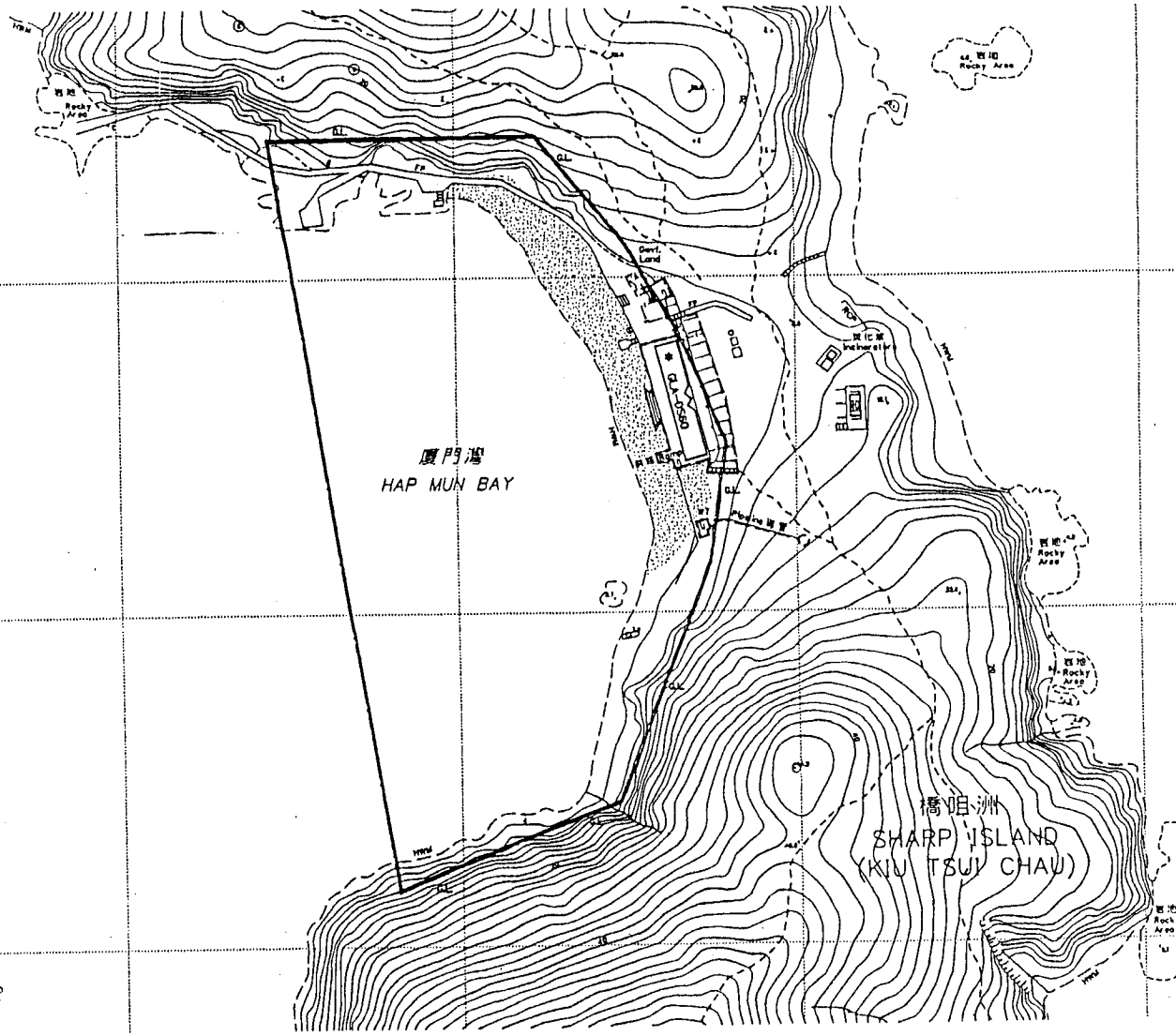
比例 Scale 1 : 20000

* Light Refreshment Kiosk
In Hap Mun Bay Beach

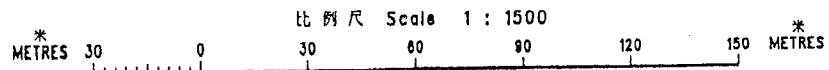
Remark:

The light refreshment kiosk located in the beach building of Hap Mun Bay Beach is excluded from the gazetted boundary of Hap Mun Bay Beach

牛尾海
PORT SHELTER
(NGAU MEI HOI)



以紅色邊線標示的面積約為 21 400 平方米 Edged red area 21 400 square metres (about)



DRAFT

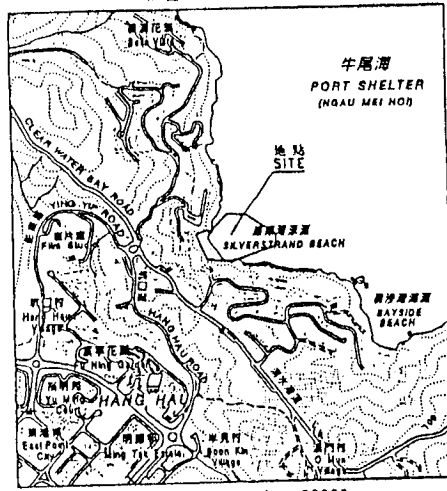
地政總署署長 (楊健輝代行)
K. F. Yeung for Director of Lands
地政總署 測繪處
Survey and Mapping Office, Lands Department

公眾衛生及市政條例 (第 132 章) 第八部 - 公眾遊樂場地
根據第 106(5) 條的規定存放於土地註冊處的廈門灣泳灘圖則
序號 NT97
PUBLIC HEALTH AND MUNICIPAL SERVICES ORDINANCE (CAP. 132) PART X - PUBLIC PLEASURE GROUNDS
PLAN OF HAP MUN BAY BEACH DEPOSITED IN THE LAND REGISTRY UNDER SEC. 106(5)
SERIAL No. NT97

檔案編號 File No. LD DSO/SK 14/2/198
測量圖編號 Survey Sheet No. 8-SW-23C
發展計劃編號 Layout Plan No. -----
參考圖編號 Reference Plan No. -----
圖則編號 PLAN No. SKM5700



位置 LOCATION

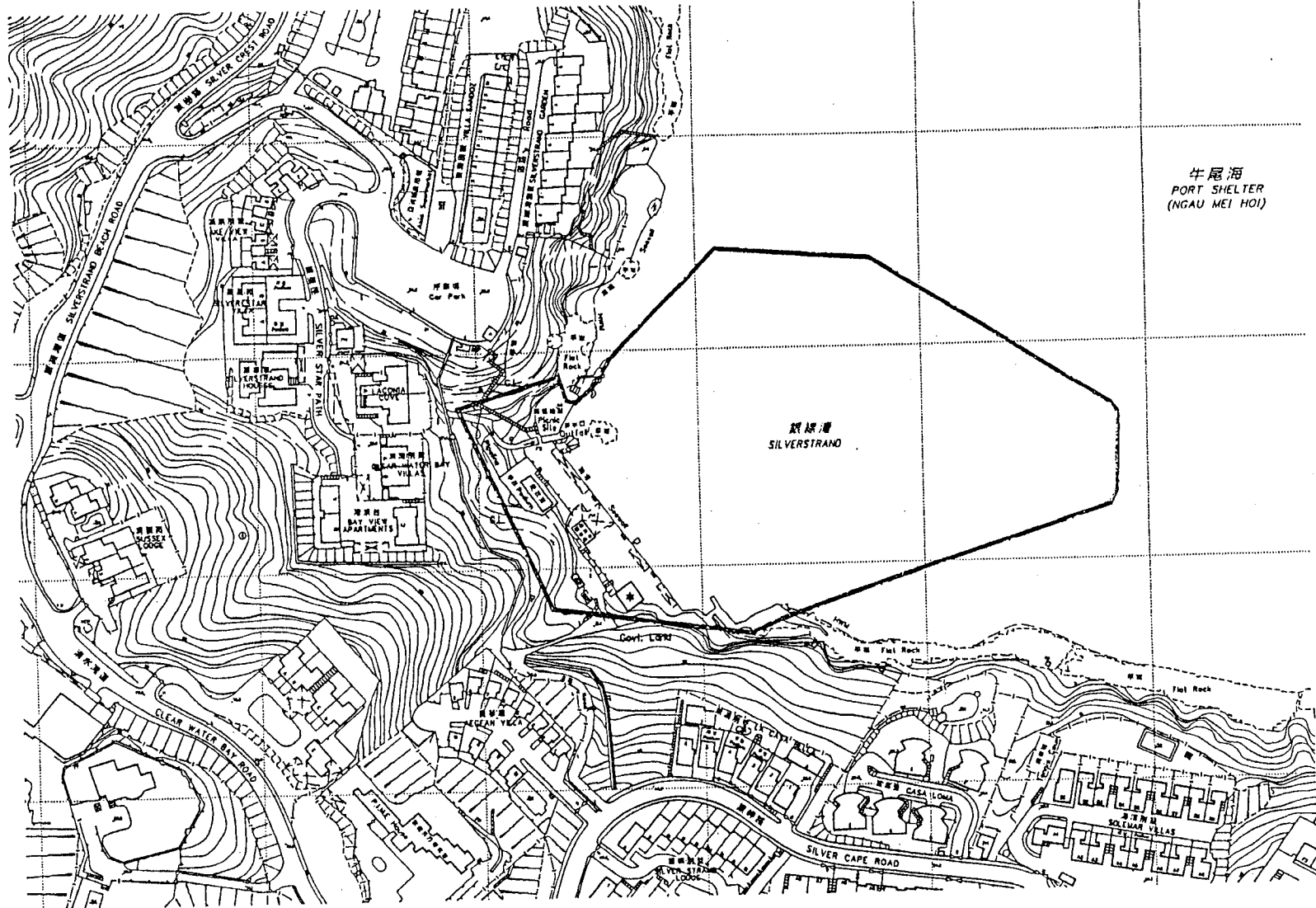


比例 Scale 1 : 20000

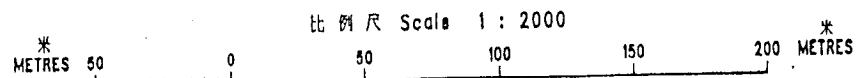
* Light Refreshment Kiosk in Silverstrand Beach

Remark:

The light refreshment kiosk is excluded from the gazetted boundary of Silverstrand Beach



以紅色邊線標示的面積約為 34 500 平方米 Edged red area 34 500 square metres (about)

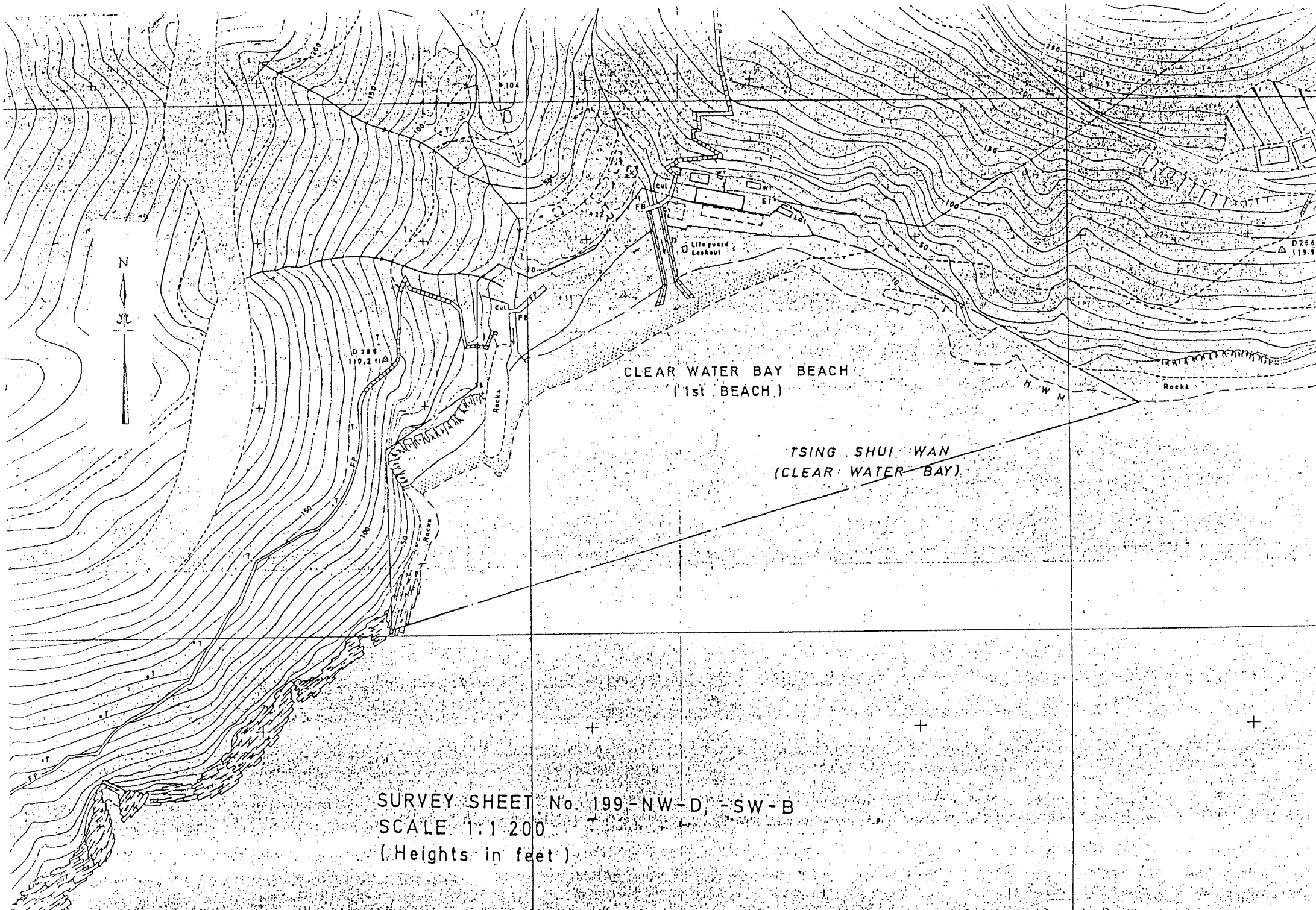


DRAFT

地政總署署長 (候選譯代行)
K. F. Yeung for Director of Lands

公眾衛生及市政條例 (第 132 章) 第十部 - 公眾遊樂場地
根據第 106(5) 條的規定存放於土地註冊處的銀線灘泳灘圖則
序號 NT499
PUBLIC HEALTH AND MUNICIPAL SERVICES ORDINANCE (CAP. 132) PART X - PUBLIC PLEASURE GROUNDS
PLAN OF SILVERSTRAND BEACH DEPOSITED IN THE LAND REGISTRY UNDER SEC. 106(5)
SERIAL No. NT499

檔案編號 File No. LD DSO/SK 14/2/19A
測量圖編號 Survey Sheet Nos. 12-NW-11D/16B
發展藍圖編號 Layout Plan No. -----
參考圖編號 Reference Plan No. -----
圖則編號 PLAN No. SKM5693



CLEAR WATER BAY BEACH
(1st BEACH.)

TSING SHUI WAN
(CLEAR WATER BAY)

SURVEY SHEET No. 199-NW-D, -SW-B
SCALE 1:1 200
(Heights in feet)