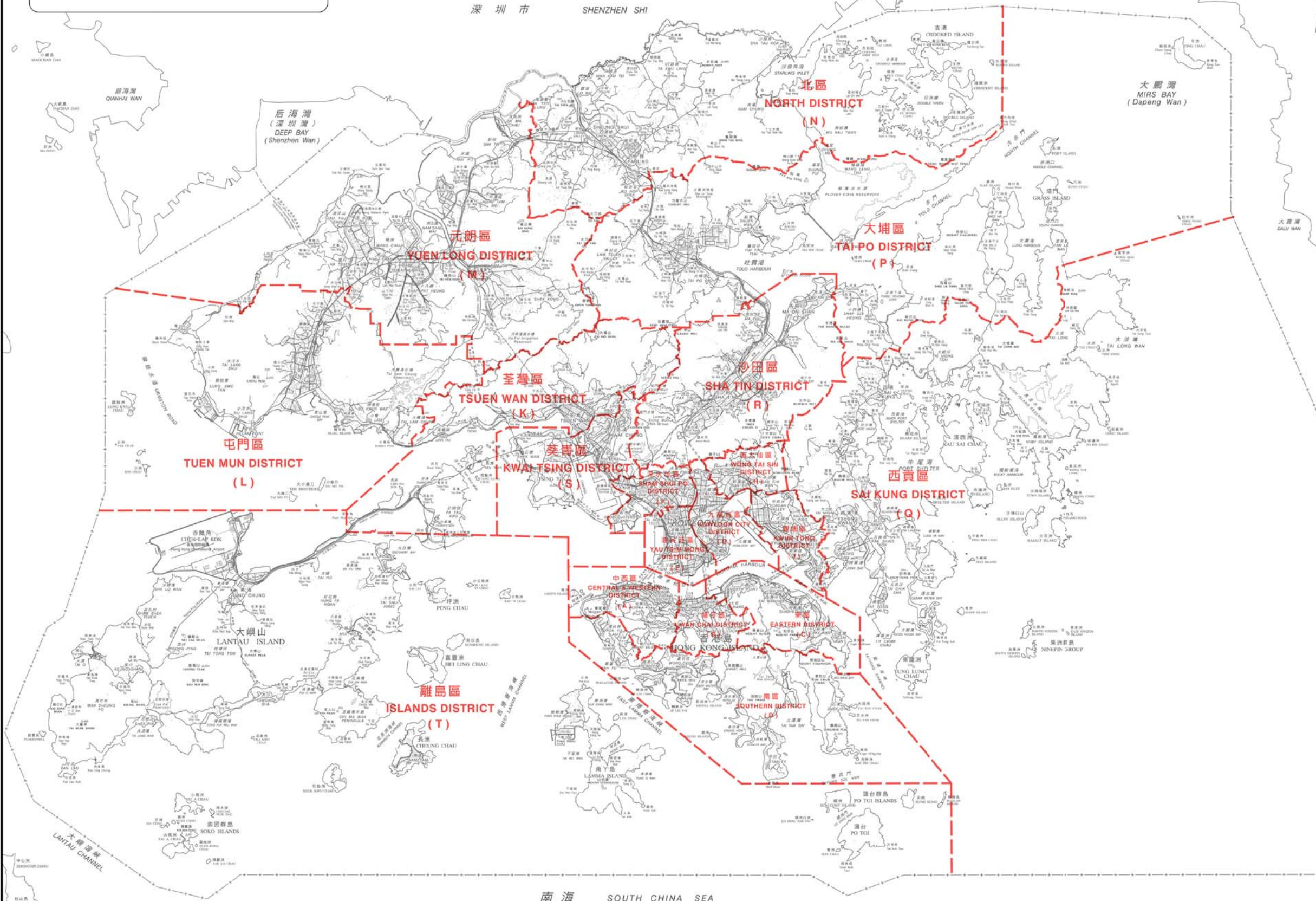


香港特別行政區  
HONG KONG  
SPECIAL ADMINISTRATIVE REGION



區界線  
District Boundary

代號 Code	區名稱 District Name	圖則編號 Plan No.
A	中西區 Central & Western	DCCA/R/2007/A
B	灣仔區 Wan Chai	DCCA/R/2007/B
C	東區 Eastern	DCCA/R/2007/C
D	南區 Southern	DCCA/R/2007/D1 & DCCA/R/2007/D2
E	油尖旺區 Yau Tsim Mong	DCCA/R/2007/E
F	深水埗區 Sham Shui Po	DCCA/R/2007/F
G	九龍城區 Kowloon City	DCCA/R/2007/G
H	黃大仙區 Wong Tai Sin	DCCA/R/2007/H
J	觀塘區 Kwun Tong	DCCA/R/2007/J
K	荃灣區 Tsuen Wan	DCCA/R/2007/K
L	屯門區 Tuen Mun	DCCA/R/2007/L
M	元朗區 Yuen Long	DCCA/R/2007/M
N	北區 North	DCCA/R/2007/N1 & DCCA/R/2007/N2
P	大埔區 Tai Po	DCCA/R/2007/P1 & DCCA/R/2007/P2
Q	西貢區 Sai Kung	DCCA/R/2007/Q1 & DCCA/R/2007/Q2
R	沙田區 Sha Tin	DCCA/R/2007/R
S	葵青區 Kwai Tsing	DCCA/R/2007/S
T	離島區 Islands	DCCA/R/2007/T

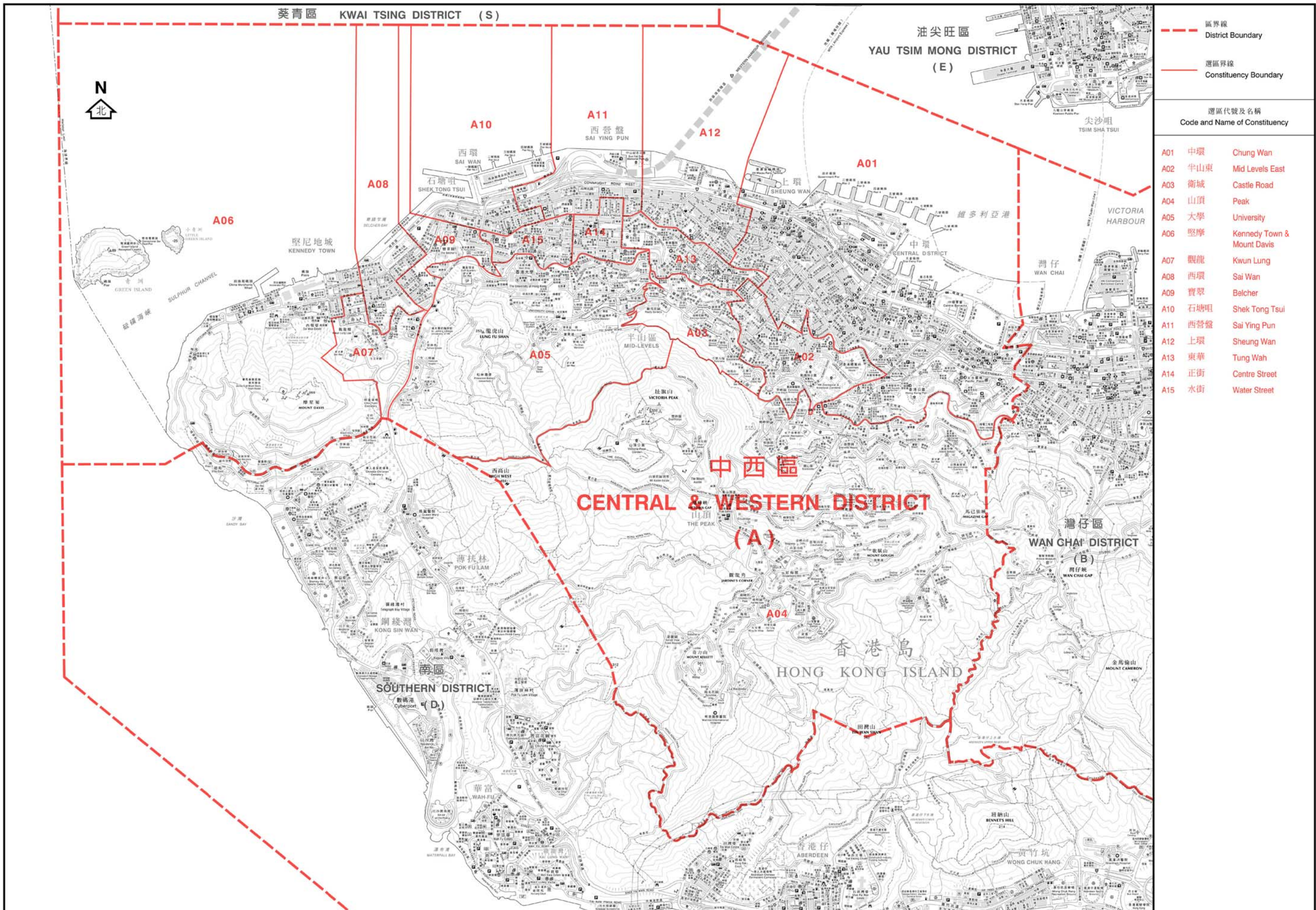


二零零七年區議會選區分界圖索引  
2007 DISTRICT COUNCIL ELECTORAL BOUNDARIES INDEX MAP



圖則編號  
Plan No. DCCA/R/2007/INDEX

二零零七年四月版 April 2007 Edition  
選舉管理委員會刊印  
Published by the Electoral Affairs Commission  
版權所有 未經許可 不得複製 © 2007 Copyright reserved - reproduction by permission only  
地政總署測繪處繪製  
Cartography by Survey & Mapping Office, Lands Department



- - - 區界線  
 District Boundary  
 — 選區界線  
 Constituency Boundary

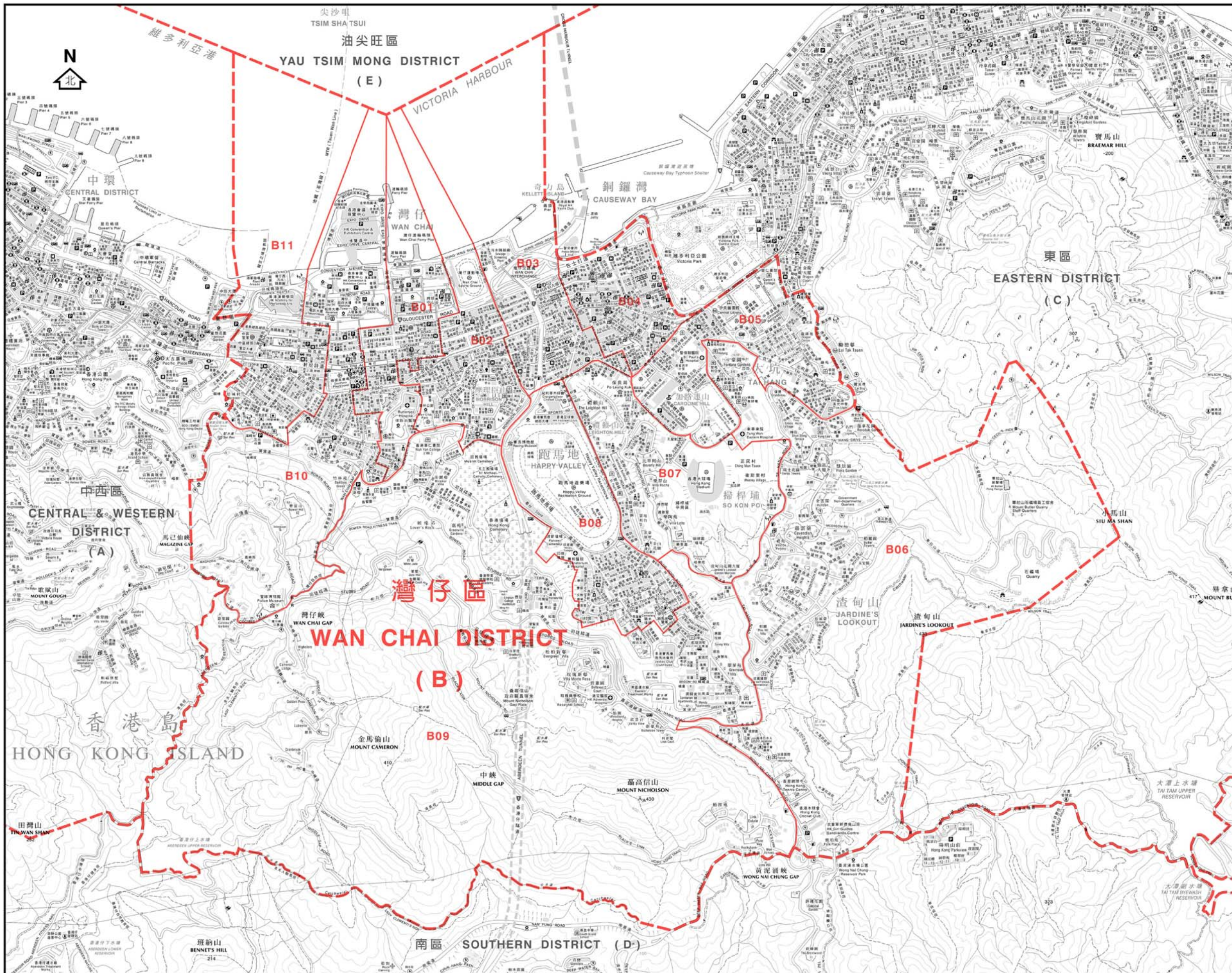
選區代號及名稱 Code and Name of Constituency		
A01	中環	Chung Wan
A02	半山東	Mid Levels East
A03	衛城	Castle Road
A04	山頂	Peak
A05	大學	University
A06	堅摩	Kennedy Town & Mount Davis
A07	觀龍	Kwun Lung
A08	西環	Sai Wan
A09	寶翠	Belcher
A10	石塘咀	Shek Tong Tsui
A11	西營盤	Sai Ying Pun
A12	上環	Sheung Wan
A13	東華	Tung Wah
A14	正街	Centre Street
A15	水街	Water Street

行政長官會同行政會議根據《區議會條例》  
 (第547章)第6(1)條就選區的劃定  
 於二零零六年十二月十二日通過此圖則  
 This was the plan approved by the Chief Executive in Council  
 on 12 December 2006 for the purpose of delineating constituencies  
 declared under section 6(1) of the District Councils Ordinance (Cap 547)

區議會選區分界圖 — 中西區  
 DISTRICT COUNCIL ELECTORAL BOUNDARIES — CENTRAL & WESTERN DISTRICT



圖則編號 DCCA/R/2007/A  
 Plan No.  
 二零零七年四月版 April 2007 Edition  
 選舉管理委員會刊印  
 Published by the Electoral Affairs Commission  
 版權所有 未經許可 不得複製 © 2007 Copyright reserved - reproduction by permission only  
 地政總署測繪處繪製  
 Cartography by Survey & Mapping Office, Lands Department



- - - 區界線  
 District Boundary  
 — 選區界線  
 Constituency Boundary

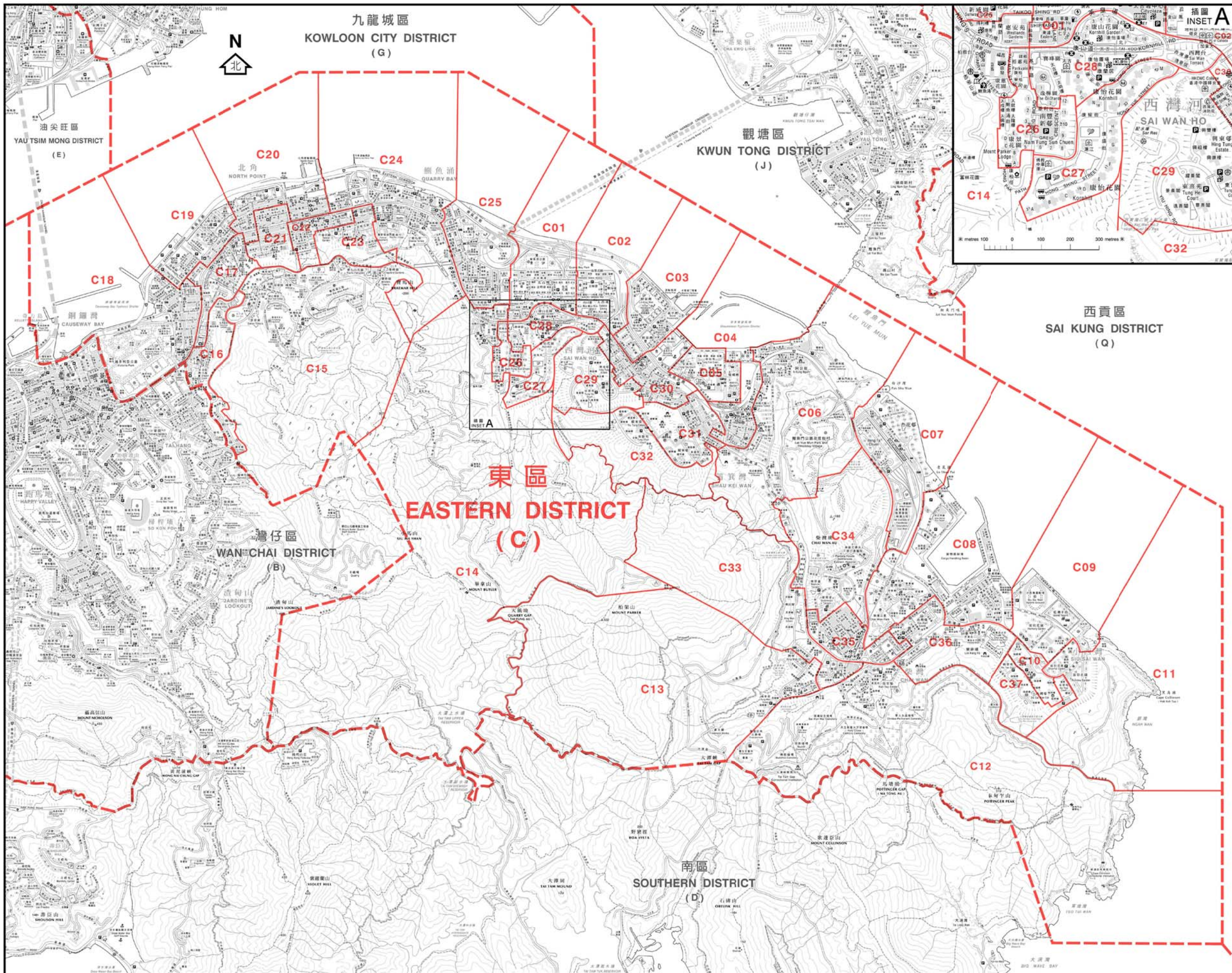
選區代號及名稱 Code and Name of Constituency		
B01	軒尼詩	Hennessy
B02	愛群	Oi Kwan
B03	鵝頸	Canal Road
B04	銅鑼灣	Causeway Bay
B05	大坑	Tai Hang
B06	渣甸山	Jardine's Lookout
B07	樂活	Broadwood
B08	跑馬地	Happy Valley
B09	司徒拔道	Stubbs Road
B10	修頓	Southorn
B11	大佛口	Tai Fat Hau

行政長官會同行政會議根據《區議會條例》  
 (第547章)第6(1)條就選區的劃定  
 於二零零六年十二月十二日通過此圖則  
 This was the plan approved by the Chief Executive in Council  
 on 12 December 2006 for the purpose of delineating constituencies  
 declared under section 6(1) of the District Councils Ordinance (Cap 547)

區議會選區分界圖 — 灣仔區  
 DISTRICT COUNCIL ELECTORAL BOUNDARIES — WAN CHAI DISTRICT



圖則編號 DCCA/R/2007/B  
 Plan No.  
 二零零七年四月版 April 2007 Edition  
 選舉管理委員會刊印  
 Published by the Electoral Affairs Commission  
 版權所有 未經許可 不得複製 © 2007 Copyright reserved - reproduction by permission only  
 地政總署測繪處繪製  
 Cartography by Survey & Mapping Office, Lands Department



- - - 區界線  
 District Boundary  
 — 選區界線  
 Constituency Boundary

選區代號及名稱  
 Code and Name of Constituency

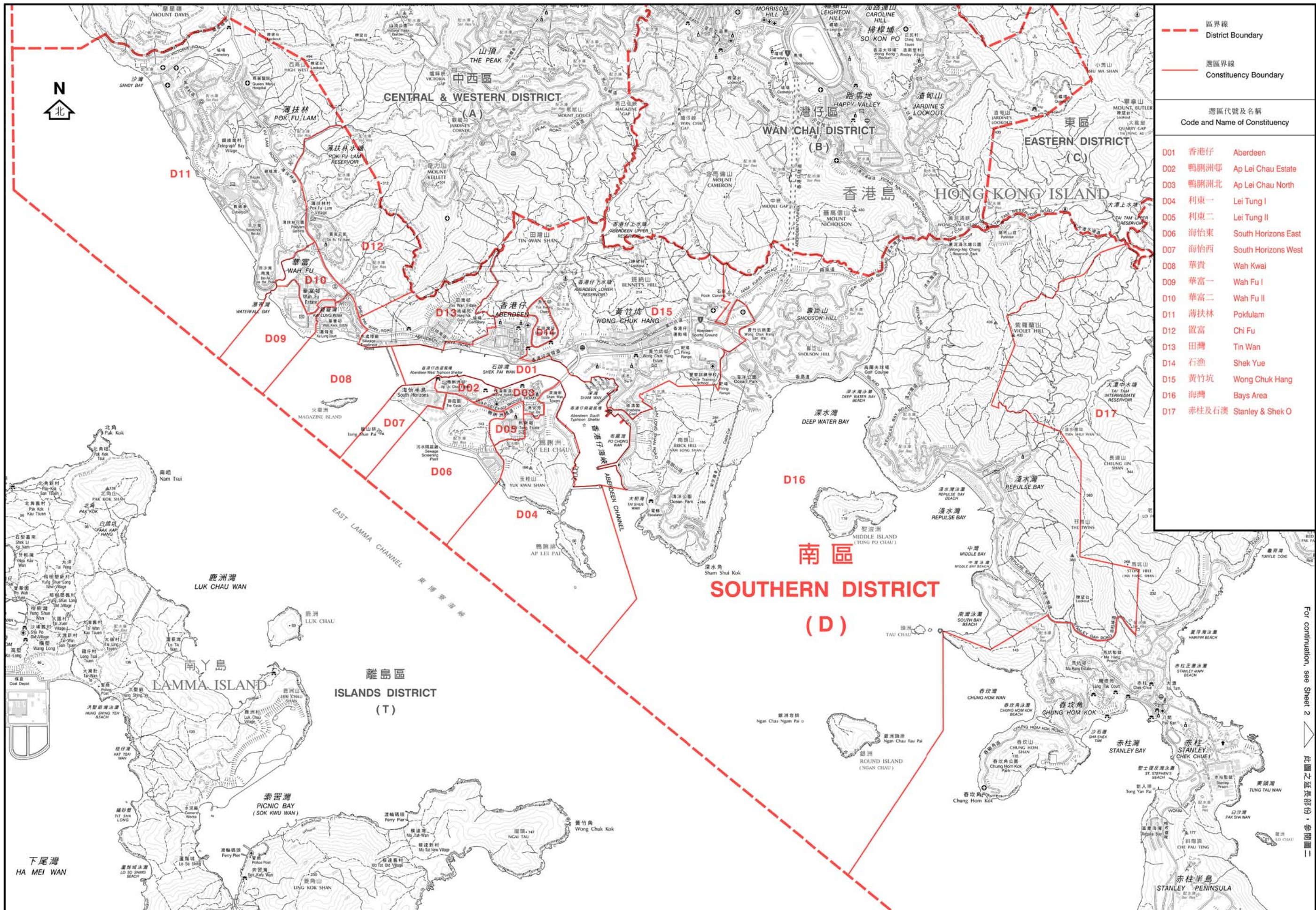
- C01 太古城西 Tai Koo Shing West
- C02 太古城東 Tai Koo Shing East
- C03 鯉景灣 Lei King Wan
- C04 筲箕灣 Shaukeiwan
- C05 愛秩序灣 Aldrich Bay
- C06 阿公岩 A Kung Ngam
- C07 杏花邨 Heng Fa Chuen
- C08 翠灣 Tsui Wan
- C09 欣藍 Yan Lam
- C10 小西灣 Siu Sai Wan
- C11 景怡 King Yee
- C12 環翠 Wan Tsui
- C13 翡翠 Fei Tsui
- C14 柏架山 Mount Parker
- C15 寶馬山 Braemar Hill
- C16 天后 Tin Hau
- C17 炮台山 Fortress Hill
- C18 維園 Victoria Park
- C19 城市花園 City Garden
- C20 和富 Provident
- C21 堡壘 Fort Street
- C22 錦屏 Kam Ping
- C23 丹拿 Tanner
- C24 健康村 Healthy Village
- C25 鯽魚涌 Quarry Bay
- C26 南豐 Nam Fung
- C27 康怡 Kornhill
- C28 康山 Kornhill Garden
- C29 興東 Hing Tung
- C30 西灣河 Sai Wan Ho
- C31 下耀東 Lower Yiu Tung
- C32 上耀東 Upper Yiu Tung
- C33 興民 Hing Man
- C34 樂康 Lok Hong
- C35 翠德 Tsui Tak
- C36 漁灣 Yue Wan
- C37 佳曉 Kai Hiu

行政長官會同行政會議根據《區議會條例》  
 (第547章)第6(1)條就選區的劃定  
 於二零零六年十二月十二日通過此圖則  
 This was the plan approved by the Chief Executive in Council  
 on 12 December 2006 for the purpose of delineating constituencies  
 declared under section 6(1) of the District Councils Ordinance (Cap 547)

**區議會選區分界圖 — 東區**  
**DISTRICT COUNCIL ELECTORAL BOUNDARIES — EASTERN DISTRICT**

米 metres 250 0 500 1000 1500 2000 2500 metres

圖則編號 DCCA/R/2007/C  
 Plan No.  
 二零零七年四月版 April 2007 Edition  
 選舉管理委員會刊印  
 Published by the Electoral Affairs Commission  
 版權所有 未經許可 不得複製 © 2007 Copyright reserved - reproduction by permission only  
 地政總署測繪處編製  
 Cartography by Survey & Mapping Office, Lands Department



- - - 區界線  
 District Boundary  
 — 選區界線  
 Constituency Boundary

選區代號及名稱 Code and Name of Constituency	
D01	香港仔 Aberdeen
D02	鴨脷洲邨 Ap Lei Chau Estate
D03	鴨脷洲北 Ap Lei Chau North
D04	利東一 Lei Tung I
D05	利東二 Lei Tung II
D06	海怡東 South Horizons East
D07	海怡西 South Horizons West
D08	華貴 Wah Kwai
D09	華富一 Wah Fu I
D10	華富二 Wah Fu II
D11	薄扶林 Pokfulam
D12	置富 Chi Fu
D13	田灣 Tin Wan
D14	石漁 Shek Yue
D15	黃竹坑 Wong Chuk Hang
D16	海灣 Bays Area
D17	赤柱及石澳 Stanley & Shek O

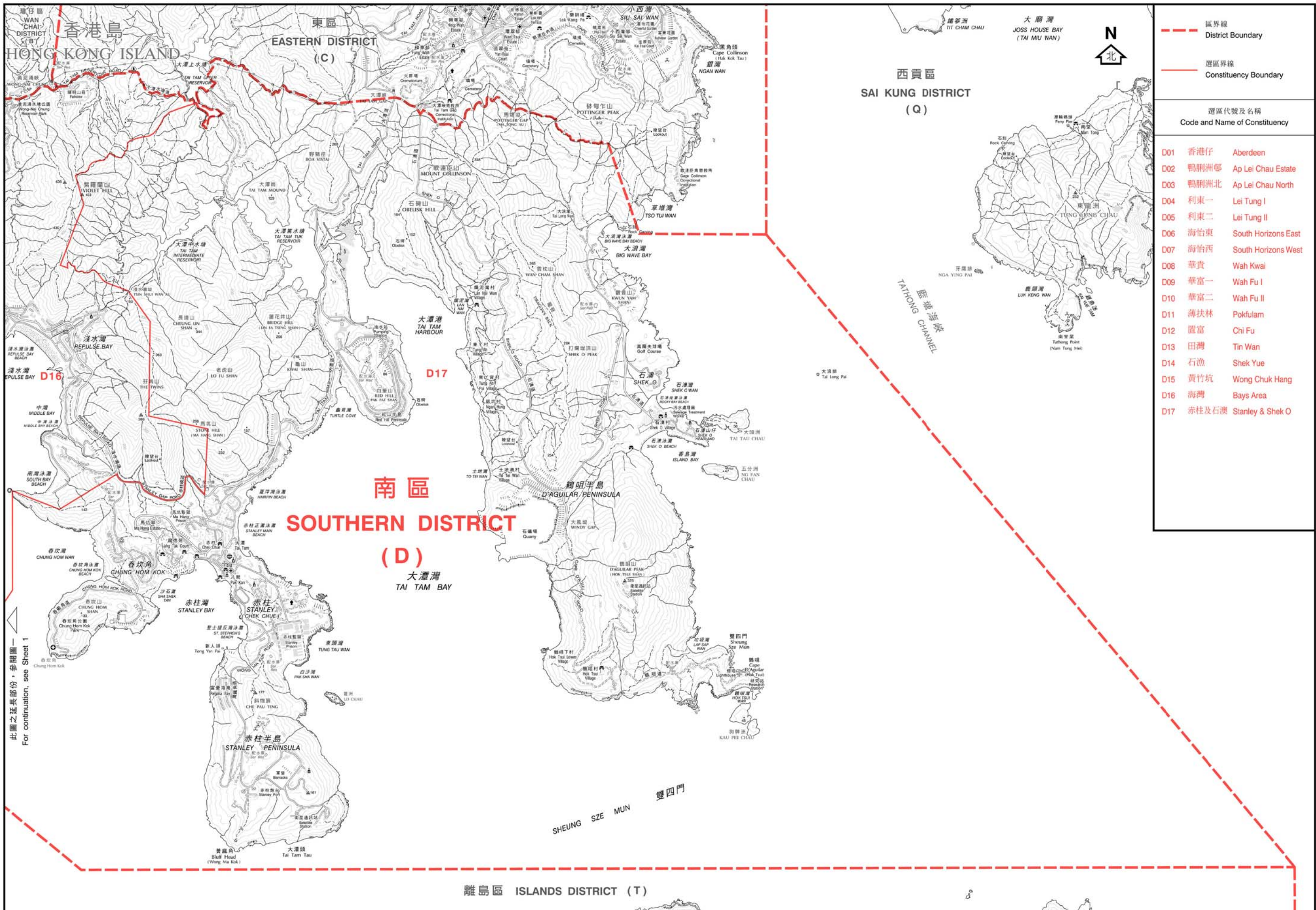
行政長官會同行政會議根據《區議會條例》  
 (第547章)第6(1)條就選區的劃定  
 於二零零六年十二月十二日通過此圖則  
 This was the plan approved by the Chief Executive in Council  
 on 12 December 2006 for the purpose of delineating constituencies  
 declared under section 6(1) of the District Councils Ordinance (Cap 547)

區議會選區分界圖 — 南區 (圖一)  
 DISTRICT COUNCIL ELECTORAL BOUNDARIES — SOUTHERN DISTRICT (SHEET 1)



圖則編號 DCCA/R/2007/D1  
 Plan No.  
 二零零七年四月版 April 2007 Edition  
 選舉管理委員會刊印  
 Published by the Electoral Affairs Commission  
 經權所有未經許可不得複製 ©2007 Copyright reserved. reproduction by permission only  
 地政總署測繪處繪製  
 Cartography by Survey & Mapping Office, Lands Department

For continuation, see Sheet 2. 此圖之延續部份，參閱圖二



區界線  
District Boundary

選區界線  
Constituency Boundary

選區代號及名稱  
Code and Name of Constituency

D01	香港仔	Aberdeen
D02	鴨洲邨	Ap Lei Chau Estate
D03	鴨洲北	Ap Lei Chau North
D04	利東一	Lei Tung I
D05	利東二	Lei Tung II
D06	海怡東	South Horizons East
D07	海怡西	South Horizons West
D08	華貴	Wah Kwai
D09	華富一	Wah Fu I
D10	華富二	Wah Fu II
D11	薄扶林	Pokfulam
D12	置富	Chi Fu
D13	田灣	Tin Wan
D14	石漁	Shek Yue
D15	黃竹坑	Wong Chuk Hang
D16	海灣	Bays Area
D17	赤柱及石澳	Stanley & Shek O

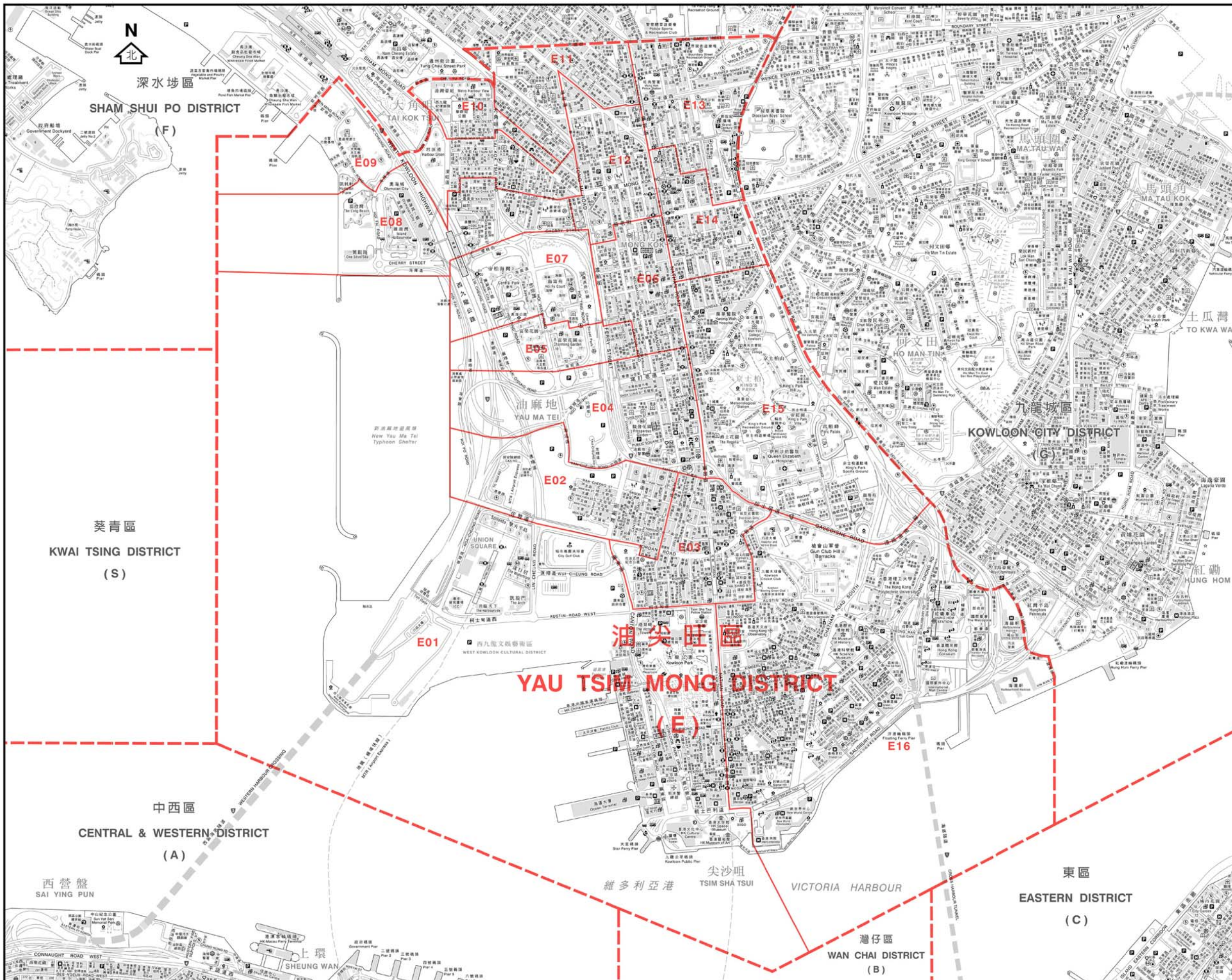
此圖之溢表部份，參閱圖一  
For continuation, see Sheet 1

行政長官會同行政會議根據《區議會條例》  
(第547章)第6(1)條就選區的劃定  
於二零零六年十二月十二日通過此圖則  
This was the plan approved by the Chief Executive in Council  
on 12 December 2006 for the purpose of delineating constituencies  
declared under section 6(1) of the District Councils Ordinance (Cap 547)

區議會選區分界圖 — 南區 (圖二)  
DISTRICT COUNCIL ELECTORAL BOUNDARIES — SOUTHERN DISTRICT (SHEET 2)



圖則編號 DCCA/R/2007/D2  
Plan No.  
二零零七年四月版 April 2007 Edition  
選舉管理委員會刊印  
Published by the Electoral Affairs Commission  
版權所有 未經許可 不得複製 © 2007. Copyright reserved - reproduction by permission only  
地政總署測繪處繪製  
Cartography by Survey & Mapping Office, Lands Department



--- 區界線  
 District Boundary  
 --- 選區界線  
 Constituency Boundary

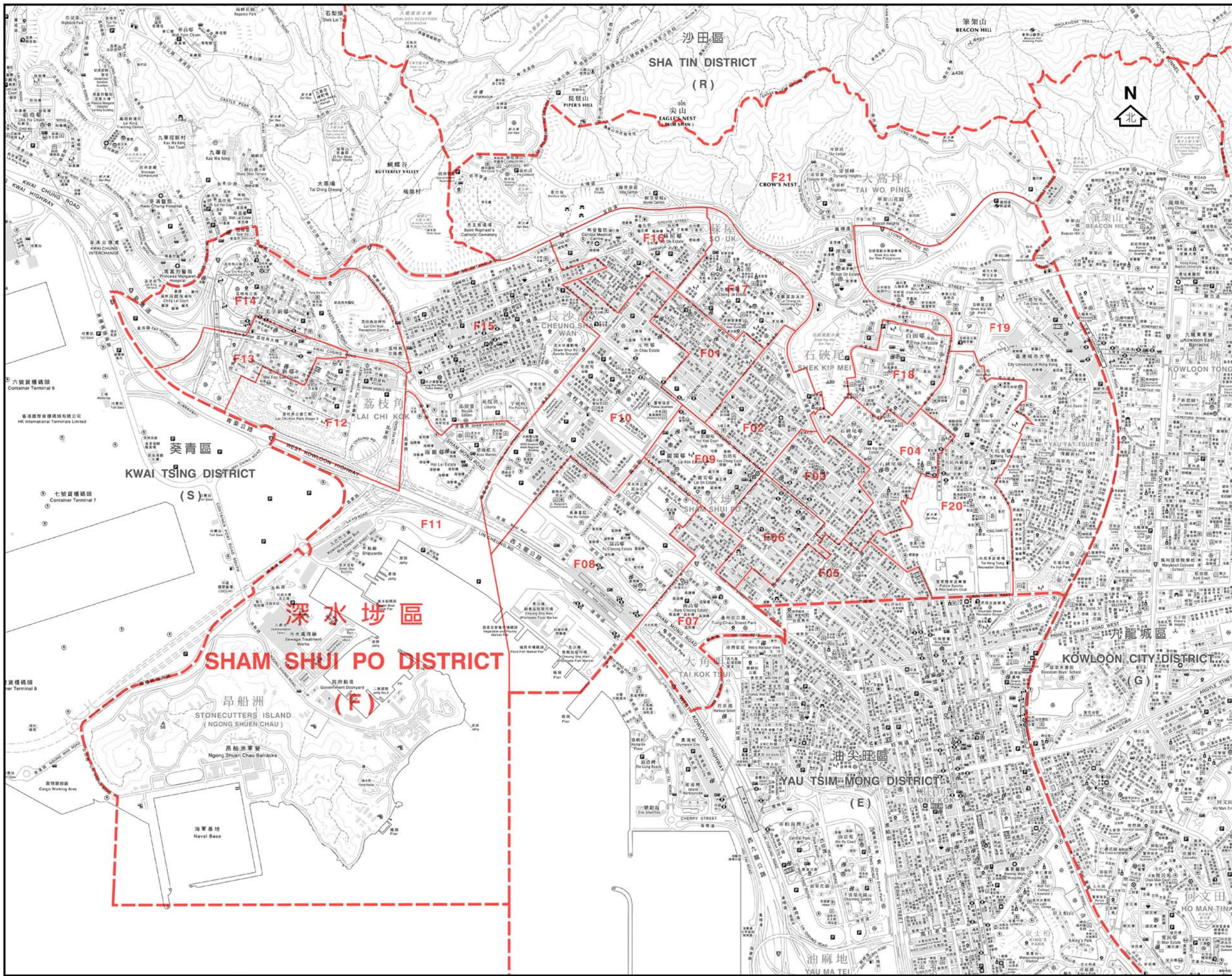
選區代號及名稱 Code and Name of Constituency	
E01	尖沙咀西 Tsim Sha Tsui West
E02	佐敦西 Jordan West
E03	佐敦東 Jordan East
E04	油麻地 Yau Ma Tei
E05	富榮 Charming
E06	旺角西 Mong Kok West
E07	富柏 Fu Pak
E08	櫻桃 Cherry
E09	大角咀南 Tai Kok Tsui South
E10	大角咀北 Tai Kok Tsui North
E11	大南 Tai Nan
E12	旺角北 Mong Kok North
E13	旺角東 Mong Kok East
E14	旺角南 Mong Kok South
E15	京士柏 King's Park
E16	尖沙咀東 Tsim Sha Tsui East

行政長官會同行政會議根據《區議會條例》  
 (第547章)第6(1)條就選區的劃定  
 於二零零六年十二月十二日通過此圖則  
 This was the plan approved by the Chief Executive in Council  
 on 12 December 2006 for the purpose of delineating constituencies  
 declared under section 6(1) of the District Councils Ordinance (Cap 547)

區議會選區分界圖 — 油尖旺區  
 DISTRICT COUNCIL ELECTORAL BOUNDARIES — YAU TSIM MONG DISTRICT



圖則編號 DCCA/R/2007/E  
 Plan No.  
 二零零七年四月版 April 2007 Edition  
 選舉管理委員會刊印  
 Published by the Electoral Affairs Commission  
 版權所有 未經許可 不得複製 © 2007. Copyright reserved - reproduction by permission only  
 地政總署測繪處繪製  
 Cartography by Survey & Mapping Office, Lands Department



- - - 區界線  
 District Boundary  
 — 選區界線  
 Constituency Boundary

選區代號及名稱  
Code and Name of Constituency

- F01 寶麗 Po Lai
- F02 長沙灣 Cheung Sha Wan
- F03 南昌北 Nam Cheong North
- F04 石硤尾及南昌東 Shek Kip Mei & Nam Cheong East
- F05 南昌南 Nam Cheong South
- F06 南昌中 Nam Cheong Central
- F07 南昌西 Nam Cheong West
- F08 富昌 Fu Cheong
- F09 麗閣 Lai Kok
- F10 元州 Un Chau
- F11 荔枝角南 Lai Chi Kok South
- F12 美孚南 Mei Foo South
- F13 美孚中 Mei Foo Central
- F14 美孚北 Mei Foo North
- F15 荔枝角北 Lai Chi Kok North
- F16 蘇屋 So Uk
- F17 李鄭屋 Lei Cheng Uk
- F18 下白田 Ha Pak Tin
- F19 又一村 Yau Yat Tsuen
- F20 南山、大坑東及大坑西 Nam Shan, Tai Hang Tung & Tai Hang Sai
- F21 龍坪及上白田 Lung Ping & Sheung Pak Tin

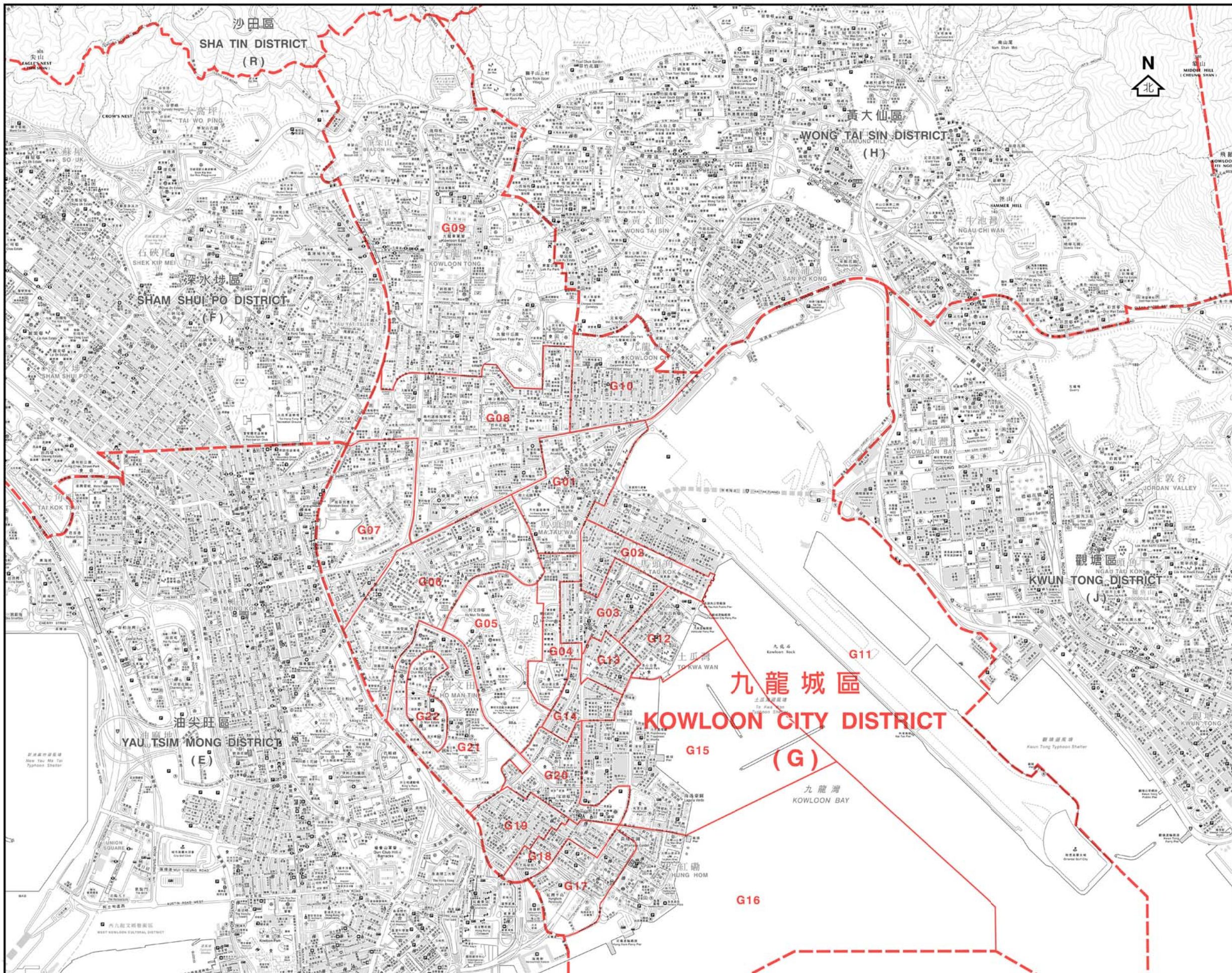
行政長官會同行政會議根據《區議會條例》  
 (第547章)第6(1)條就選區的劃定  
 於二零零六年十二月十二日通過此圖則  
 This was the plan approved by the Chief Executive in Council  
 on 12 December 2006 for the purpose of delineating constituencies  
 declared under section 6(1) of the District Councils Ordinance (Cap 547)

**區議會選區分界圖 — 深水埗區**  
**DISTRICT COUNCIL ELECTORAL BOUNDARIES — SHAM SHUI PO DISTRICT**

1:50,000  
 0 500 1,000 1,500 metres

圖則編號 DCCA/R/2007/F  
 Plan No.  
 二零零七年四月版 April 2007 Edition  
 選舉管理委員會刊印  
 Published by the Electoral Affairs Commission  
 版權所有 未經許可 不得複製 © 2007 Copyright reserved - reproduction by permission only  
 地政總署測繪處繪製  
 Cartography by Survey & Mapping Office, Lands Department





- - - 區界線  
 District Boundary  
 — 選區界線  
 Constituency Boundary

選區代號及名稱  
Code and Name of Constituency

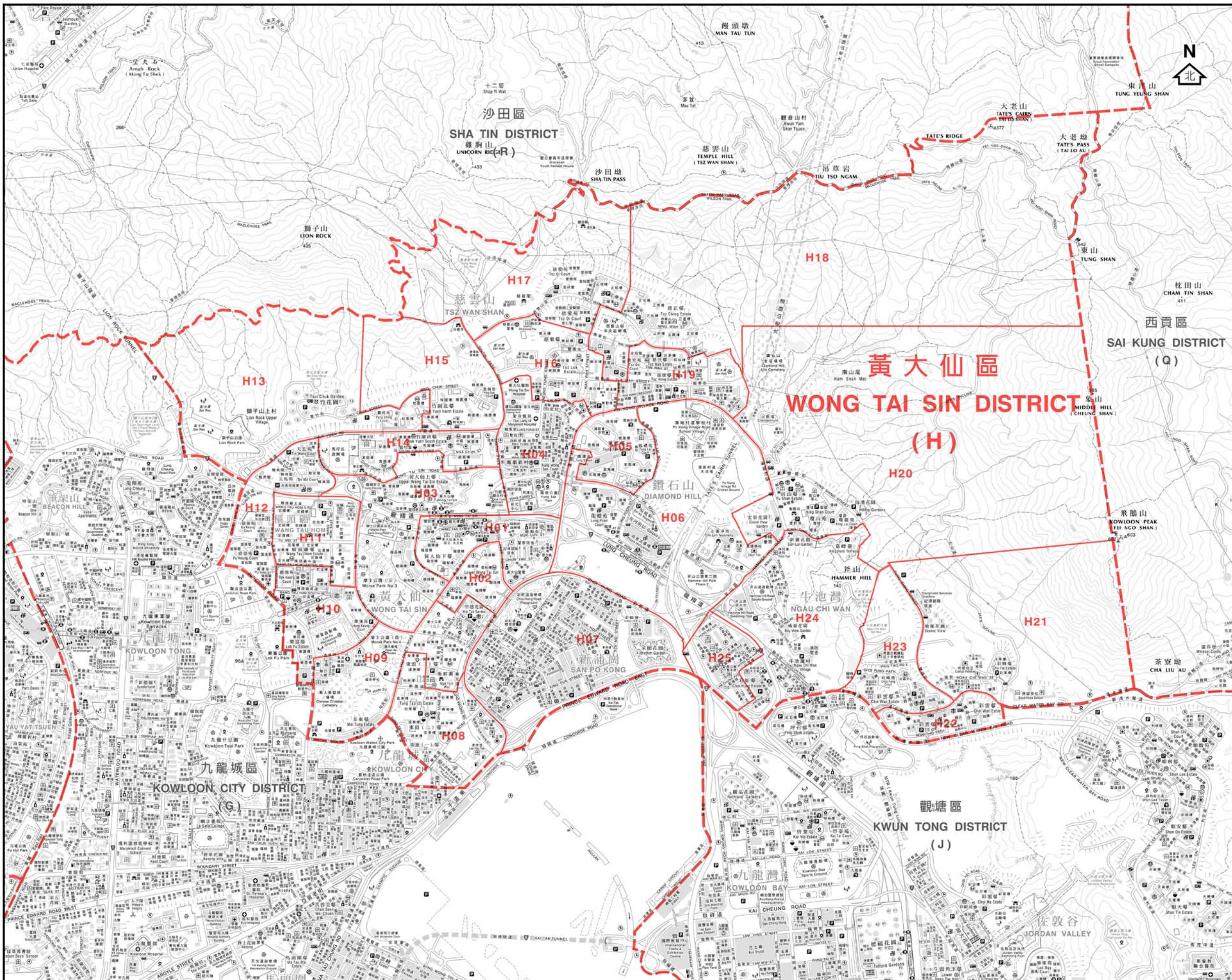
- G01 馬頭圍 Ma Tau Wai
- G02 馬坑涌 Ma Hang Chung
- G03 馬頭角 Ma Tau Kok
- G04 樂民 Lok Man
- G05 常樂 Sheung Lok
- G06 何文田 Ho Man Tin
- G07 嘉道理 Kadoorie
- G08 太子 Prince
- G09 九龍塘 Kowloon Tong
- G10 龍城 Lung Shing
- G11 啓德 Kai Tak
- G12 海心 Hoi Sham
- G13 土瓜灣北 To Kwa Wan North
- G14 土瓜灣南 To Kwa Wan South
- G15 鵝園海逸 Hok Yuen Laguna Verde
- G16 黃埔東 Whampoa East
- G17 黃埔西 Whampoa West
- G18 紅磡灣 Hung Hom Bay
- G19 紅磡 Hung Hom
- G20 家維 Ka Wai
- G21 愛民 Oi Man
- G22 愛俊 Oi Chun

行政長官會同行政會議根據《區議會條例》  
 (第547章)第6(1)條就選區的劃定  
 於二零零六年十二月十二日通過此圖則  
 This was the plan approved by the Chief Executive in Council  
 on 12 December 2006 for the purpose of delineating constituencies  
 declared under section 6(1) of the District Councils Ordinance (Cap 547)

**區議會選區分界圖 — 九龍城區**  
**DISTRICT COUNCIL ELECTORAL BOUNDARIES — KOWLOON CITY DISTRICT**



圖則編號 DCCA/R/2007/G  
 Plan No.  
 二零零七年四月版 April 2007 Edition  
 選舉管理委員會刊印  
 Published by the Electoral Affairs Commission  
 版權所有 未經許可 不得複製 ©2007 Copyright reserved - reproduction by permission only  
 地政總署測繪處繪製  
 Cartography by Survey & Mapping Office, Lands Department



區界線  
District Boundary

選區界線  
Constituency Boundary

選區代號及名稱  
Code and Name of Constituency

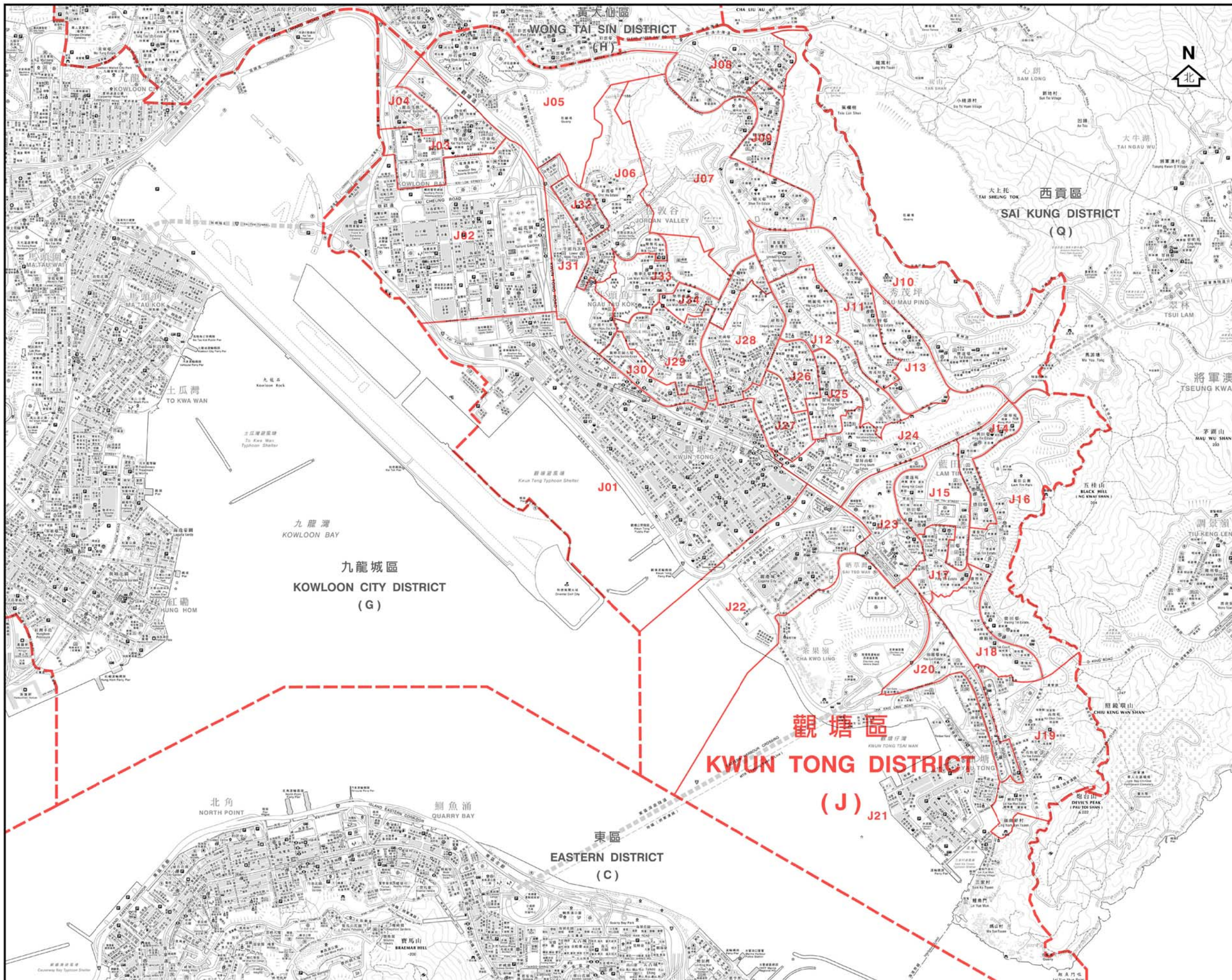
- H01 龍趣 Lung Tsui
- H02 龍下 Lung Ha
- H03 龍上 Lung Sheung
- H04 鳳凰 Fung Wong
- H05 鳳德 Fung Tak
- H06 龍星 Lung Sing
- H07 新蒲崗 San Po Kong
- H08 東頭 Tung Tau
- H09 東美 Tung Mei
- H10 樂富 Lok Fu
- H11 橫頭磡 Wang Tau Horn
- H12 天強 Tin Keung
- H13 翠竹及鵬程 Tsui Chuk & Pang Ching
- H14 竹園南 Chuk Yuen South
- H15 竹園北 Chuk Yuen North
- H16 慈雲西 Tsz Wan West
- H17 正愛 Ching Oi
- H18 正安 Ching On
- H19 慈雲東 Tsz Wan East
- H20 瓊富 King Fu
- H21 彩雲東 Choi Wan East
- H22 彩雲南 Choi Wan South
- H23 彩雲西 Choi Wan West
- H24 池彩 Chi Choi
- H25 彩虹 Choi Hung

行政長官會同行政會議根據《區議會條例》  
(第547章)第6(1)條就選區的劃定  
於二零零六年十二月十二日通過此圖則  
This was the plan approved by the Chief Executive in Council  
on 12 December 2006 for the purpose of delineating constituencies  
declared under section 6(1) of the District Councils Ordinance (Cap 547)

區議會選區分界圖 — 黃大仙區  
DISTRICT COUNCIL ELECTORAL BOUNDARIES — WONG TAI SIN DISTRICT

Scale: 0 to 1500 metres

圖則編號 DCCA/R/2007/H  
Plan No.  
二零零七年四月版 April 2007 Edition  
選舉管理委員會刊印  
Published by the Electoral Affairs Commission  
版權所有 未經許可 不得複製 ©2007 Copyright reserved - reproduction by permission only  
地政總署測繪處繪製  
Cartography by Survey & Mapping Office, Lands Department



- - - 區界線  
 District Boundary  
 — 選區界線  
 Constituency Boundary

選區代號及名稱  
 Code and Name of Constituency

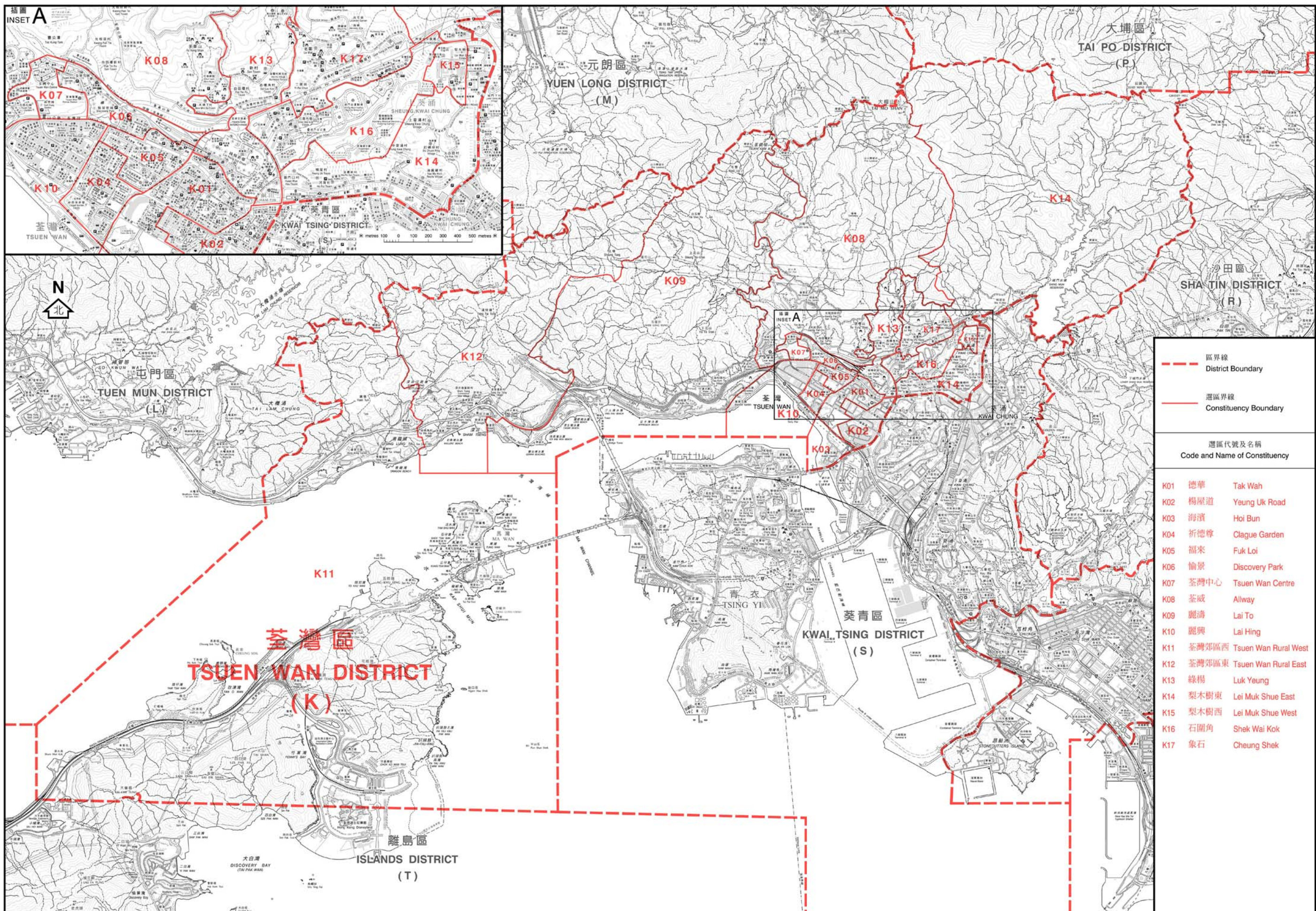
- J01 觀塘中心 Kwun Tong Central
- J02 九龍灣 Kowloon Bay
- J03 啓業 Kai Yip
- J04 麗晶 Lai Ching
- J05 坪石 Ping Shek
- J06 佐敦谷 Jordan Valley
- J07 順天 Shun Tin
- J08 雙順 Sheung Shun
- J09 安利 On Lee
- J10 寶達 Po Tat
- J11 秀茂坪北 Sau Mau Ping North
- J12 曉麗 Hiu Lai
- J13 秀茂坪南 Sau Mau Ping South
- J14 興田 Hing Tin
- J15 藍田 Lam Tin
- J16 廣德 Kwong Tak
- J17 平田 Ping Tin
- J18 栢雅 Pak Nga
- J19 油塘東 Yau Tong East
- J20 油塘中 Yau Tong Central
- J21 油塘西 Yau Tong West
- J22 麗港城 Laguna City
- J23 景田 King Tin
- J24 翠屏南 Tsui Ping South
- J25 翠屏北 Tsui Ping North
- J26 寶樂 Po Lok
- J27 月華 Yuet Wah
- J28 協康 Hip Hong
- J29 康樂 Hong Lok
- J30 定安 Ting On
- J31 牛頭角 Ngau Tau Kok
- J32 海大 To Tai
- J33 樂華北 Lok Wah North
- J34 樂華南 Lok Wah South

行政長官會同行政會議根據《區議會條例》  
 (第547章)第6(1)條就選區的劃定  
 於二零零六年十二月十二日通過此圖則  
 This was the plan approved by the Chief Executive in Council  
 on 12 December 2006 for the purpose of delineating constituencies  
 declared under section 6(1) of the District Councils Ordinance (Cap 547)

**區議會選區分界圖 — 觀塘區**  
**DISTRICT COUNCIL ELECTORAL BOUNDARIES — KWUN TONG DISTRICT**



圖則編號 DCCA/R/2007/J  
 Plan No.  
 二零零七年四月版 April 2007 Edition  
 選舉管理委員會刊印  
 Published by the Electoral Affairs Commission  
 版權所有 未經許可 不得複製 © 2007 Copyright reserved - reproduction by permission only  
 地政總署測繪處繪製  
 Cartography by Survey & Mapping Office, Lands Department



- - - 區界線  
 District Boundary  
 — 選區界線  
 Constituency Boundary

選區代號及名稱  
Code and Name of Constituency

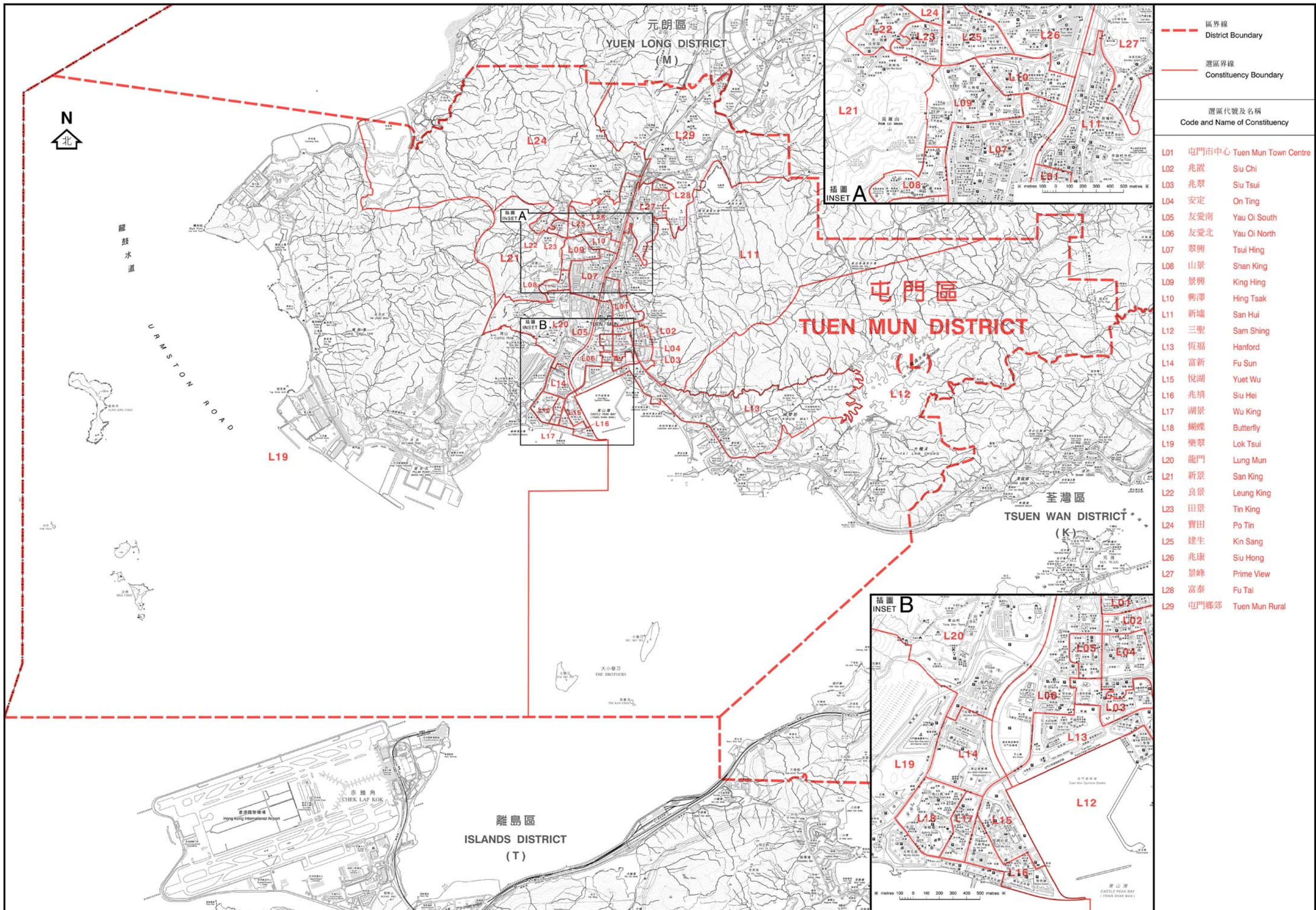
- K01 德華 Tak Wah
- K02 楊屋道 Yeung Uk Road
- K03 海濱 Hoi Bun
- K04 祈德尊 Clague Garden
- K05 福來 Fuk Loi
- K06 愉景 Discovery Park
- K07 荃灣中心 Tsuen Wan Centre
- K08 荃威 Allway
- K09 麗濤 Lai To
- K10 麗興 Lai Hing
- K11 荃灣郊區西 Tsuen Wan Rural West
- K12 荃灣郊區東 Tsuen Wan Rural East
- K13 綠楊 Luk Yeung
- K14 梨木樹東 Lei Muk Shue East
- K15 梨木樹西 Lei Muk Shue West
- K16 石圍角 Shek Wai Kok
- K17 象石 Cheung Shek

行政長官會同行政會議根據《區議會條例》  
 (第547章)第6(1)條就選區的劃定  
 於二零零六年十二月十二日通過此圖則  
 This was the plan approved by the Chief Executive in Council  
 on 12 December 2006 for the purpose of delineating constituencies  
 declared under section 6(1) of the District Councils Ordinance (Cap 547)

**區議會選區分界圖 — 荃灣區**  
**DISTRICT COUNCIL ELECTORAL BOUNDARIES — TSUEN WAN DISTRICT**



圖則編號 DCCA/R/2007/K  
 Plan No.  
 二零零七年四月版 April 2007 Edition  
 選舉管理委員會刊印  
 Published by the Electoral Affairs Commission  
 版權所有 未經許可 不得複製 ©2007 Copyright reserved - reproduction by permission only  
 地政總署測繪處繪製  
 Cartography by Survey & Mapping Office, Lands Department



--- 區界線  
 District Boundary

--- 選區界線  
 Constituency Boundary

選區代號及名稱  
 Code and Name of Constituency

- L01 屯門市中心 Tuen Mun Town Centre
- L02 兆置 Siu Chi
- L03 兆翠 Siu Tsui
- L04 安定 On Ting
- L05 友愛南 Yau Oi South
- L06 友愛北 Yau Oi North
- L07 翠興 Tsui Hing
- L08 山景 Shan King
- L09 景興 King Hing
- L10 興澤 Hing Tsak
- L11 新墟 San Hui
- L12 三聖 Sam Shing
- L13 恆福 Hanford
- L14 富新 Fu Sun
- L15 悅湖 Yuet Wu
- L16 兆禧 Siu Hei
- L17 湖景 Wu King
- L18 蝴蝶 Butterfly
- L19 樂翠 Lok Tsui
- L20 龍門 Lung Mun
- L21 新景 San King
- L22 良景 Leung King
- L23 田景 Tin King
- L24 寶田 Po Tin
- L25 建生 Kin Sang
- L26 兆康 Siu Hong
- L27 景峰 Prime View
- L28 富泰 Fu Tai
- L29 屯門鄉郊 Tuen Mun Rural

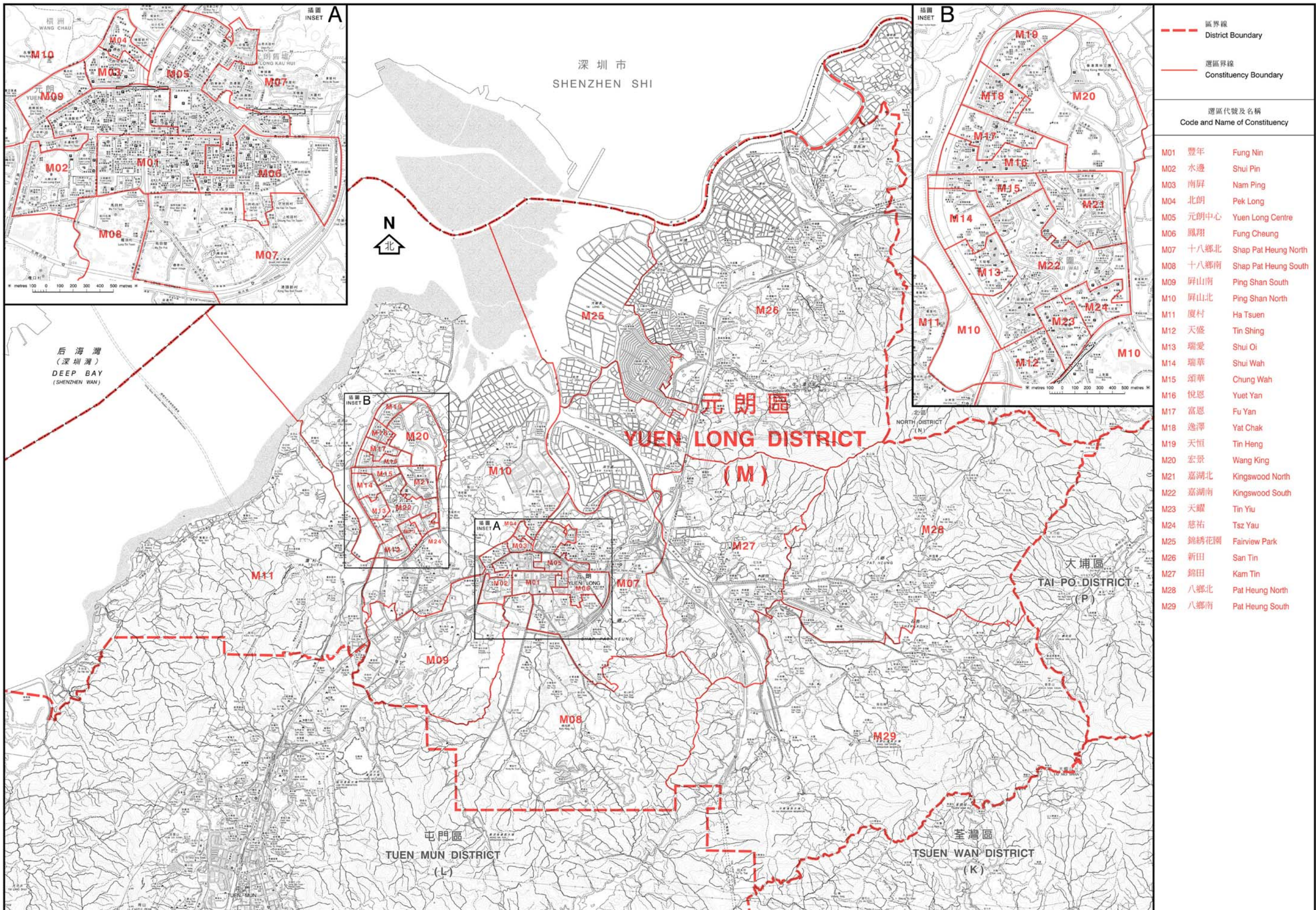
行政長官會同行政會議根據《區議會條例》  
 (第547章)第6(1)條就選區的劃定  
 於二零零六年十二月十二日通過此圖則  
 This was the plan approved by the Chief Executive in Council  
 on 12 December 2006 for the purpose of delineating constituencies  
 declared under section 6(1) of the District Councils Ordinance (Cap 547)

**區議會選區分界圖 — 屯門區**  
**DISTRICT COUNCIL ELECTORAL BOUNDARIES — TUEN MUN DISTRICT**



圖則編號 DCCA/R/2007/L  
 Plan No.

二零零七年四月版 April 2007 Edition  
 選舉管理委員會刊印  
 Published by the Electoral Affairs Commission  
 版權所有 未經許可 不得複製 © 2007 Copyright reserved - reproduction by permission only  
 地政總署測繪處繪製  
 Cartography by Survey & Mapping Office, Lands Department



區界線  
District Boundary

選區界線  
Constituency Boundary

選區代號及名稱  
Code and Name of Constituency

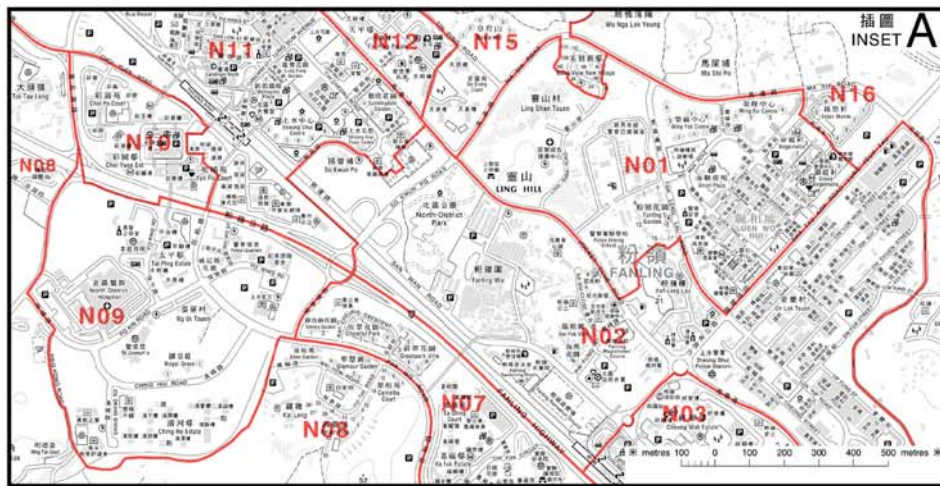
M01	豐年	Fung Nin
M02	水邊	Shui Pin
M03	南屏	Nam Ping
M04	北朗	Pek Long
M05	元朗中心	Yuen Long Centre
M06	鳳翔	Fung Cheung
M07	十八鄉北	Shap Pat Heung North
M08	十八鄉南	Shap Pat Heung South
M09	屏山南	Ping Shan South
M10	屏山北	Ping Shan North
M11	廈村	Ha Tsuen
M12	天盛	Tin Shing
M13	瑞愛	Shui Oi
M14	瑞華	Shui Wah
M15	頌華	Chung Wah
M16	悅恩	Yuet Yan
M17	富恩	Fu Yan
M18	逸澤	Yat Chak
M19	天恒	Tin Heng
M20	宏景	Wang King
M21	嘉湖北	Kingswood North
M22	嘉湖南	Kingswood South
M23	天耀	Tin Yiu
M24	慈祐	Tsz Yau
M25	錦綉花園	Fairview Park
M26	新田	San Tin
M27	錦田	Kam Tin
M28	八鄉北	Pat Heung North
M29	八鄉南	Pat Heung South

行政長官會同行政會議根據《區議會條例》  
(第547章)第6(1)條就選區的劃定  
於二零零六年十二月十二日通過此圖則  
This was the plan approved by the Chief Executive in Council  
on 12 December 2006 for the purpose of delineating constituencies  
declared under section 6(1) of the District Councils Ordinance (Cap 547)

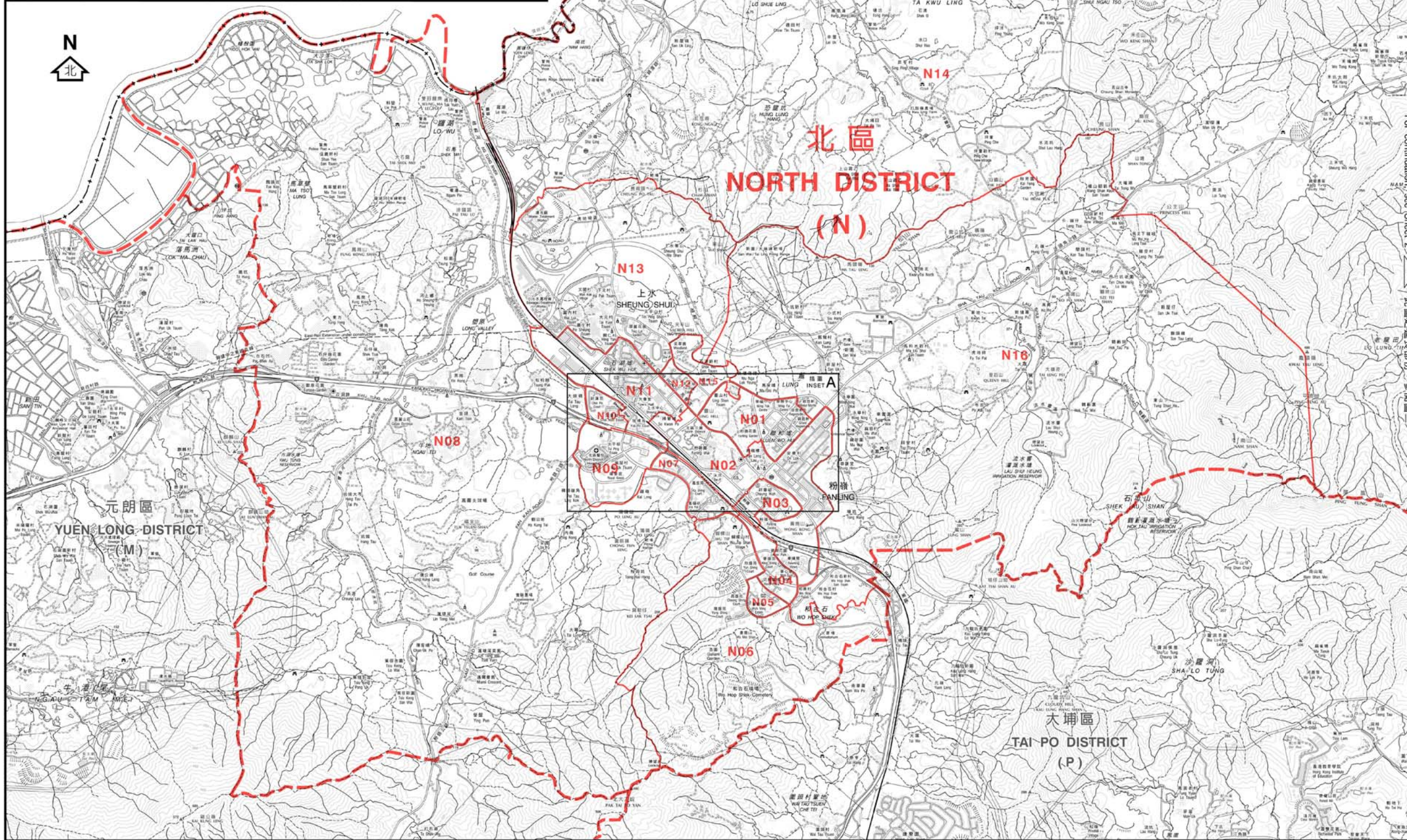
區議會選區分界圖 — 元朗區  
DISTRICT COUNCIL ELECTORAL BOUNDARIES — YUEN LONG DISTRICT



圖則編號 DCCA/R/2007/M  
Plan No.  
二零零七年四月版 April 2007 Edition  
選舉管理委員會刊印  
Published by the Electoral Affairs Commission  
版權所有 未經許可 不得複製 © 2007. Copyright reserved - reproduction by permission only  
地政總署測繪處繪製  
Cartography by Survey & Mapping Office, Lands Department



深圳市  
SHENZHEN SHI



區界線  
District Boundary

選區界線  
Constituency Boundary

選區代號及名稱  
Code and Name of Constituency

N01	聯和墟	Luen Wo Hui
N02	粉嶺市	Fanling Town
N03	祥華	Cheung Wah
N04	華都	Wah Do
N05	華明	Wah Ming
N06	欣盛	Yan Shing
N07	盛福	Shing Fuk
N08	上水鄉郊	Sheung Shui Rural
N09	御太	Yu Tai
N10	彩園	Choi Yuen
N11	石湖墟	Shek Wu Hui
N12	天平西	Tin Ping West
N13	鳳翠	Fung Tsui
N14	沙打	Sha Ta
N15	天平東	Tin Ping East
N16	皇后山	Queen's Hill

此圖之延續部份，參閱圖二

行政長官會同行政會議根據《區議會條例》  
(第547章)第6(1)條就選區的劃定  
於二零零六年十二月十二日通過此圖則  
This was the plan approved by the Chief Executive in Council  
on 12 December 2006 for the purpose of delineating constituencies  
declared under section 6(1) of the District Councils Ordinance (Cap 547)

區議會選區分界圖 — 北區 (圖一)  
DISTRICT COUNCIL ELECTORAL BOUNDARIES — NORTH DISTRICT (SHEET 1)



圖則編號 DCCA/R/2007/N1  
Plan No.  
二零零七年四月版 April 2007 Edition  
選舉管理委員會刊印  
Published by the Electoral Affairs Commission  
版權所有 未經許可 不得複製 © 2007. Copyright reserved - reproduction by permission only  
地政總署測繪處繪製  
Cartography by Survey & Mapping Office, Lands Department



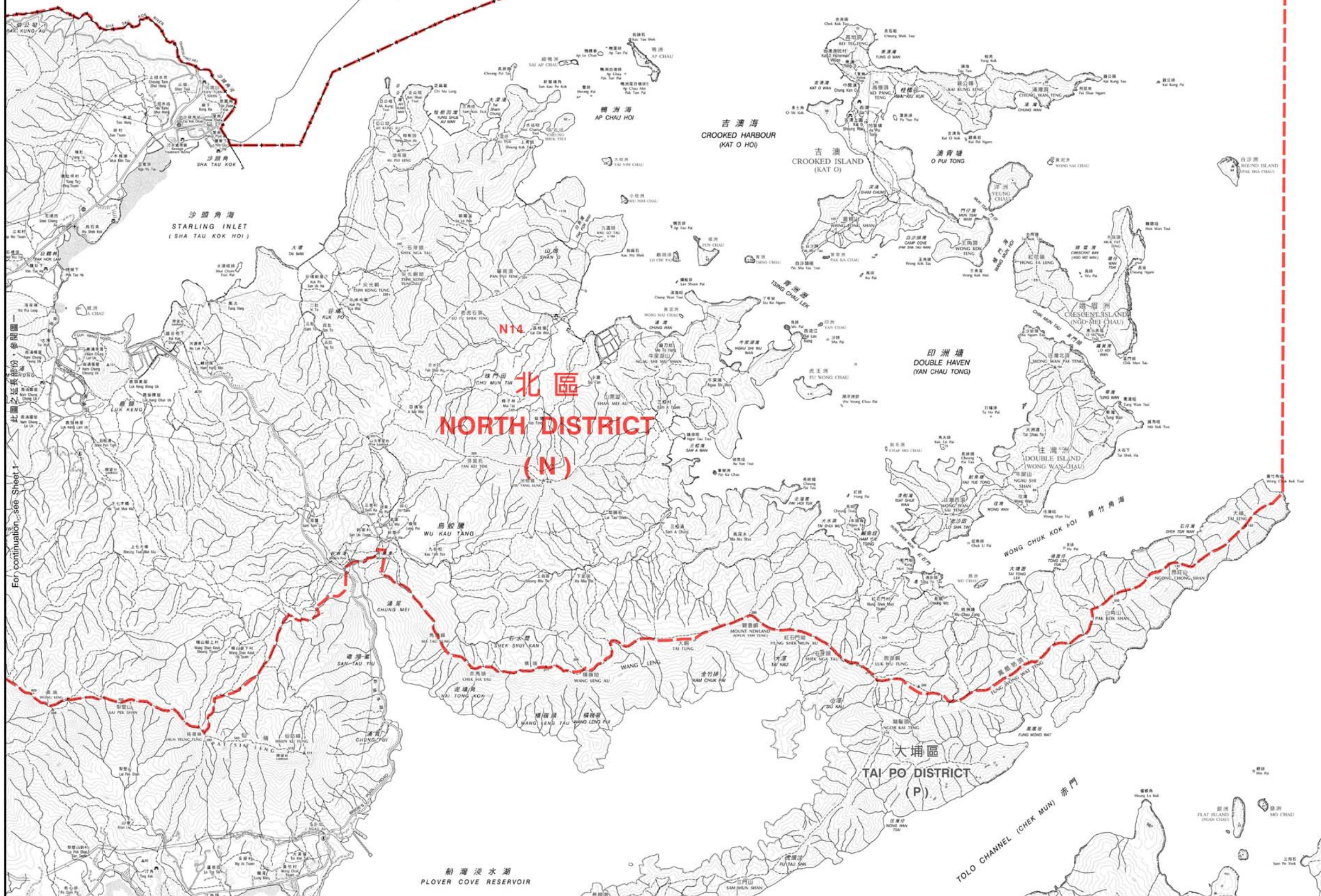
深圳市  
SHENZHEN SHI

區界線  
District Boundary

選區界線  
Constituency Boundary

選區代號及名稱  
Code and Name of Constituency

- N01 聯和墟 Luen Wo Hui
- N02 粉嶺市 Fanling Town
- N03 祥華 Cheung Wah
- N04 華都 Wah Do
- N05 華明 Wah Ming
- N06 欣盛 Yan Shing
- N07 盛福 Shing Fuk
- N08 上水鄉郊 Sheung Shui Rural
- N09 御太 Yu Tai
- N10 彩園 Choi Yuen
- N11 石湖墟 Shek Wu Hui
- N12 天平西 Tin Ping West
- N13 鳳翠 Fung Tsui
- N14 沙打 Sha Ta
- N15 天平東 Tin Ping East
- N16 皇后山 Queen's Hill



For continuation, see Sheet 1.

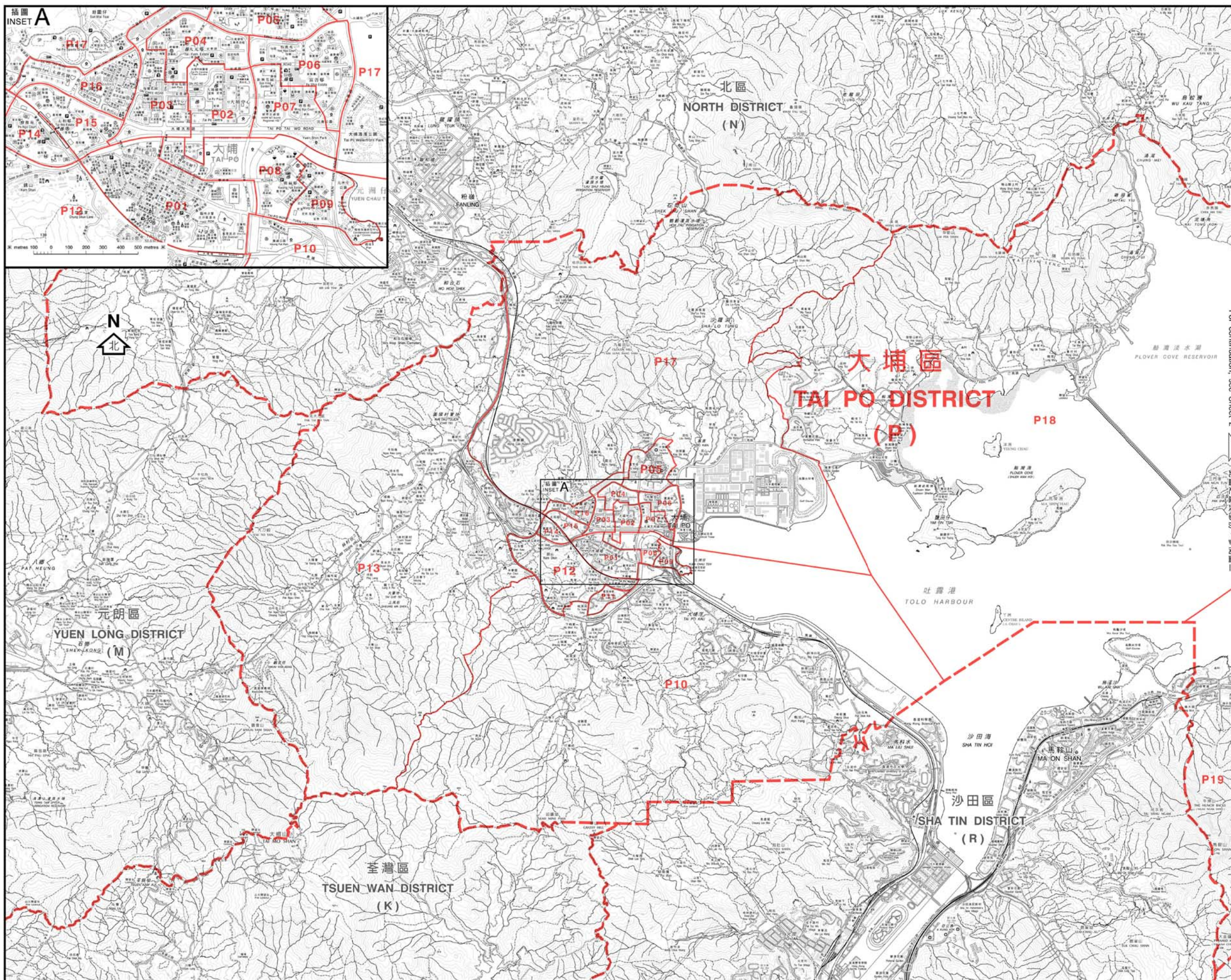
行政長官會同行政會議根據《區議會條例》  
(第547章)第6(1)條就選區的劃定  
於二零零六年十二月十二日通過此圖則  
This was the plan approved by the Chief Executive in Council  
on 12 December 2006 for the purpose of delineating constituencies  
declared under section 6(1) of the District Councils Ordinance (Cap 547)

區議會選區分界圖 — 北區 (圖二)  
DISTRICT COUNCIL ELECTORAL BOUNDARIES — NORTH DISTRICT (SHEET 2)



圖則編號 DCCA/R/2007/N2  
Plan No.  
二零零七年四月版 April 2007 Edition  
選舉管理委員會刊印  
Published by the Electoral Affairs Commission  
版權所有 未經許可 不得複製 ©2007 Copyright reserved - reproduction by permission only  
地政總署測繪處繪製  
Cartography by Survey & Mapping Office, Lands Department





--- 區界線  
 District Boundary  
 --- 選區界線  
 Constituency Boundary

選區代號及名稱  
 Code and Name of Constituency

- P01 大埔墟 Tai Po Hui
- P02 大埔中 Tai Po Central
- P03 鎮汀 Chung Ting
- P04 大元 Tai Yuen
- P05 富亨 Fu Heng
- P06 怡富 Yee Fu
- P07 富明新 Fu Ming Sun
- P08 廣福及寶湖 Kwong Fuk & Plover Cove
- P09 宏福 Wang Fuk
- P10 大埔滘 Tai Po Kau
- P11 運頭塘 Wan Tau Tong
- P12 新富 San Fu
- P13 林村谷 Lam Tsuen Valley
- P14 寶雅 Po Nga
- P15 太和 Tai Wo
- P16 舊墟及太湖 Old Market & Serenity
- P17 康樂園 Hong Lok Yuen
- P18 船灣 Shuen Wan
- P19 西貢北 Sai Kung North

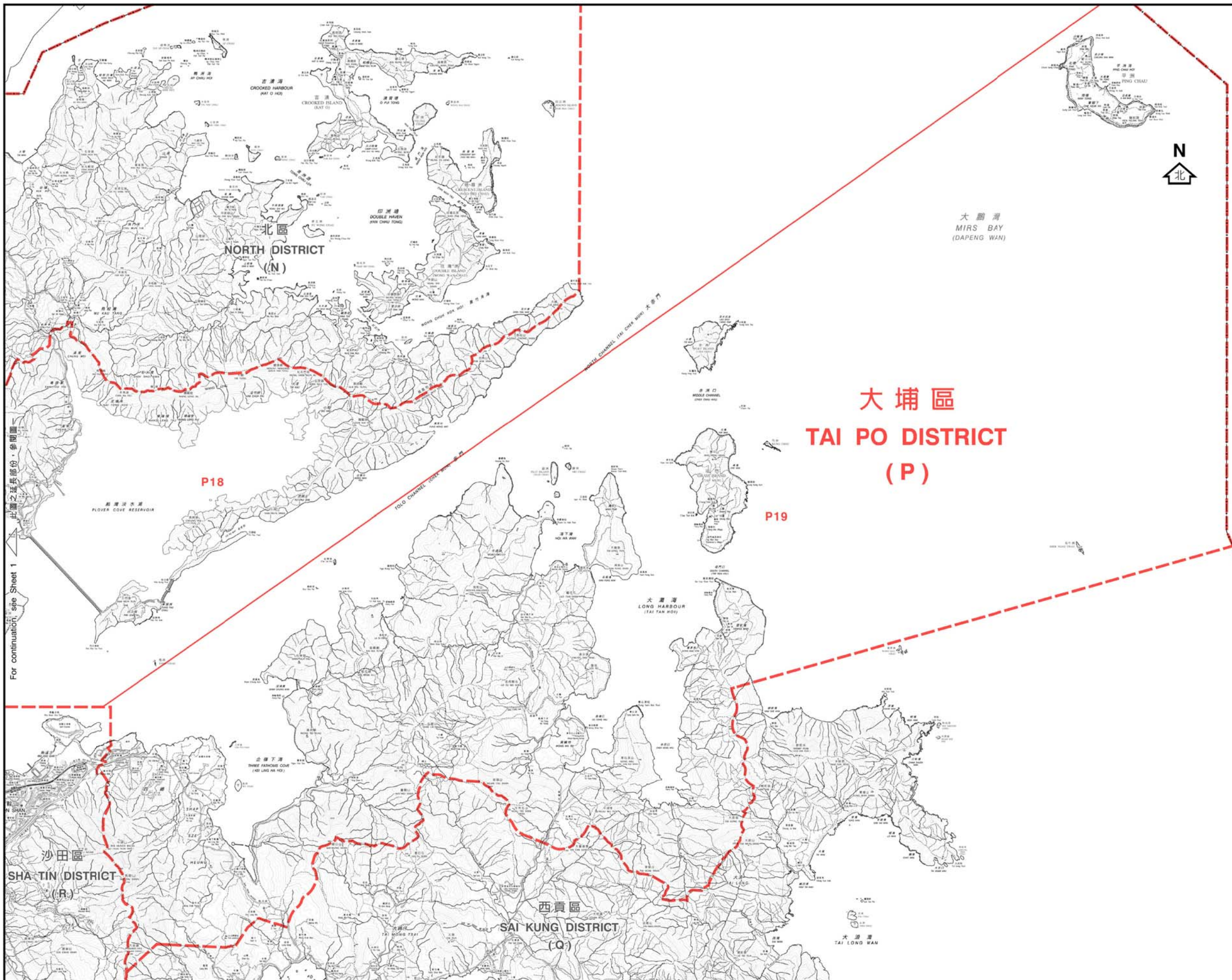
For continuation, see Sheet 2

行政長官會同行政會議根據《區議會條例》  
 (第547章)第6(1)條就選區的劃定  
 於二零零六年十二月十二日通過此圖則  
 This was the plan approved by the Chief Executive in Council  
 on 12 December 2006 for the purpose of delineating constituencies  
 declared under section 6(1) of the District Councils Ordinance (Cap 547)

**區議會選區分界圖 — 大埔區 (圖一)**  
**DISTRICT COUNCIL ELECTORAL BOUNDARIES — TAI PO DISTRICT (SHEET 1)**

0 1000 2000 3000 4000 5000 6000 metres 米

圖則編號 DCCA/R/2007/P1  
 Plan No.  
 二零零七年四月版 April 2007 Edition  
 選舉管理委員會刊印  
 Published by the Electoral Affairs Commission  
 版權所有 未經許可 不得複製 ©2007 Copyright reserved - reproduction by permission only  
 地政總署測繪處繪製  
 Cartography by Survey & Mapping Office, Lands Department



區界線  
District Boundary

選區界線  
Constituency Boundary

選區代號及名稱  
Code and Name of Constituency

- P01 大埔墟 Tai Po Hui
- P02 大埔中 Tai Po Central
- P03 鎮汀 Chung Ting
- P04 大元 Tai Yuen
- P05 富亨 Fu Heng
- P06 怡富 Yee Fu
- P07 富明新 Fu Ming Sun
- P08 廣福及寶湖 Kwong Fuk & Plover Cove
- P09 宏福 Wang Fuk
- P10 大埔滘 Tai Po Kau
- P11 運頭塘 Wan Tau Tong
- P12 新富 San Fu
- P13 林村谷 Lam Tsuen Valley
- P14 寶雅 Po Nga
- P15 太和 Tai Wo
- P16 舊墟及大湖 Old Market & Serenity
- P17 康樂園 Hong Lok Yuen
- P18 船灣 Shuen Wan
- P19 西貢北 Sai Kung North

大埔區  
TAI PO DISTRICT  
(P)

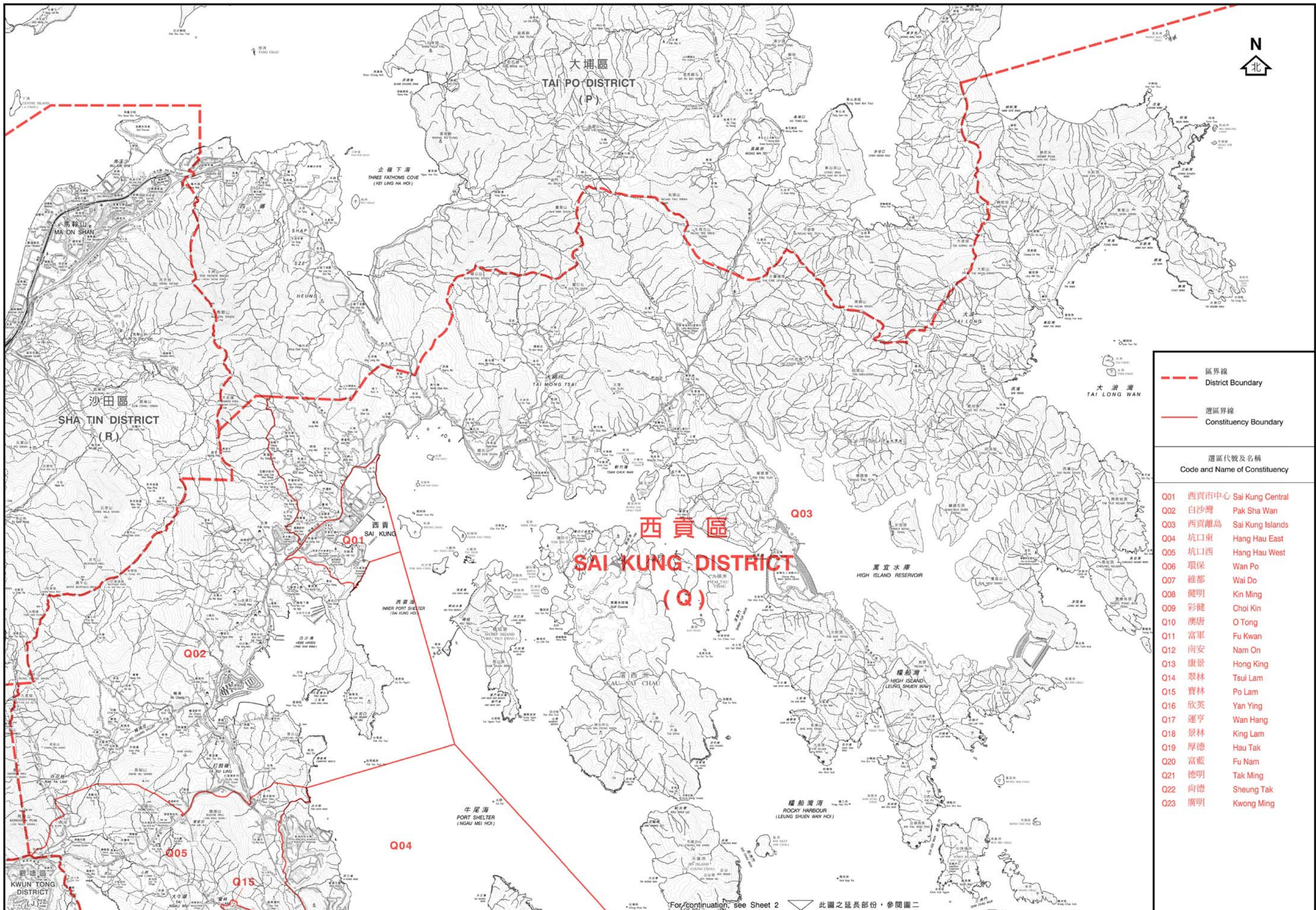
此圖之延長部份，參閱圖  
For continuation, see Sheet 1

行政長官會同行政會議根據《區議會條例》  
(第547章)第6(1)條就選區的劃定  
於二零零六年十二月十二日通過此圖則  
This was the plan approved by the Chief Executive in Council  
on 12 December 2006 for the purpose of delineating constituencies  
declared under section 6(1) of the District Councils Ordinance (Cap 547)

區議會選區分界圖 — 大埔區 (圖二)  
DISTRICT COUNCIL ELECTORAL BOUNDARIES — TAI PO DISTRICT (SHEET 2)



圖則編號 DCCA/R/2007/P2  
Plan No.  
二零零七年四月版 April 2007 Edition  
選舉管理委員會刊印  
Published by the Electoral Affairs Commission  
版權所有 未經許可 不得複製 © 2007. Copyright reserved - reproduction by permission only  
地政總署測繪處繪製  
Cartography by Survey & Mapping Office, Lands Department



	區界線
	選區界線

選區代號及名稱  
Code and Name of Constituency

Q01	西貢市中心	Sai Kung Central
Q02	白沙灣	Pak Sha Wan
Q03	西貢離島	Sai Kung Islands
Q04	坑口東	Hang Hau East
Q05	坑口西	Hang Hau West
Q06	環保	Wan Po
Q07	維都	Wai Do
Q08	健明	Kin Ming
Q09	彩健	Choi Kin
Q10	澳唐	O Tong
Q11	富軍	Fu Kwan
Q12	南安	Nam On
Q13	康景	Hong King
Q14	翠林	Tsui Lam
Q15	寶林	Po Lam
Q16	欣英	Yan Ying
Q17	運亨	Wan Hang
Q18	景林	King Lam
Q19	厚德	Hau Tak
Q20	富藍	Fu Nam
Q21	德明	Tak Ming
Q22	尚德	Sheung Tak
Q23	廣明	Kwong Ming

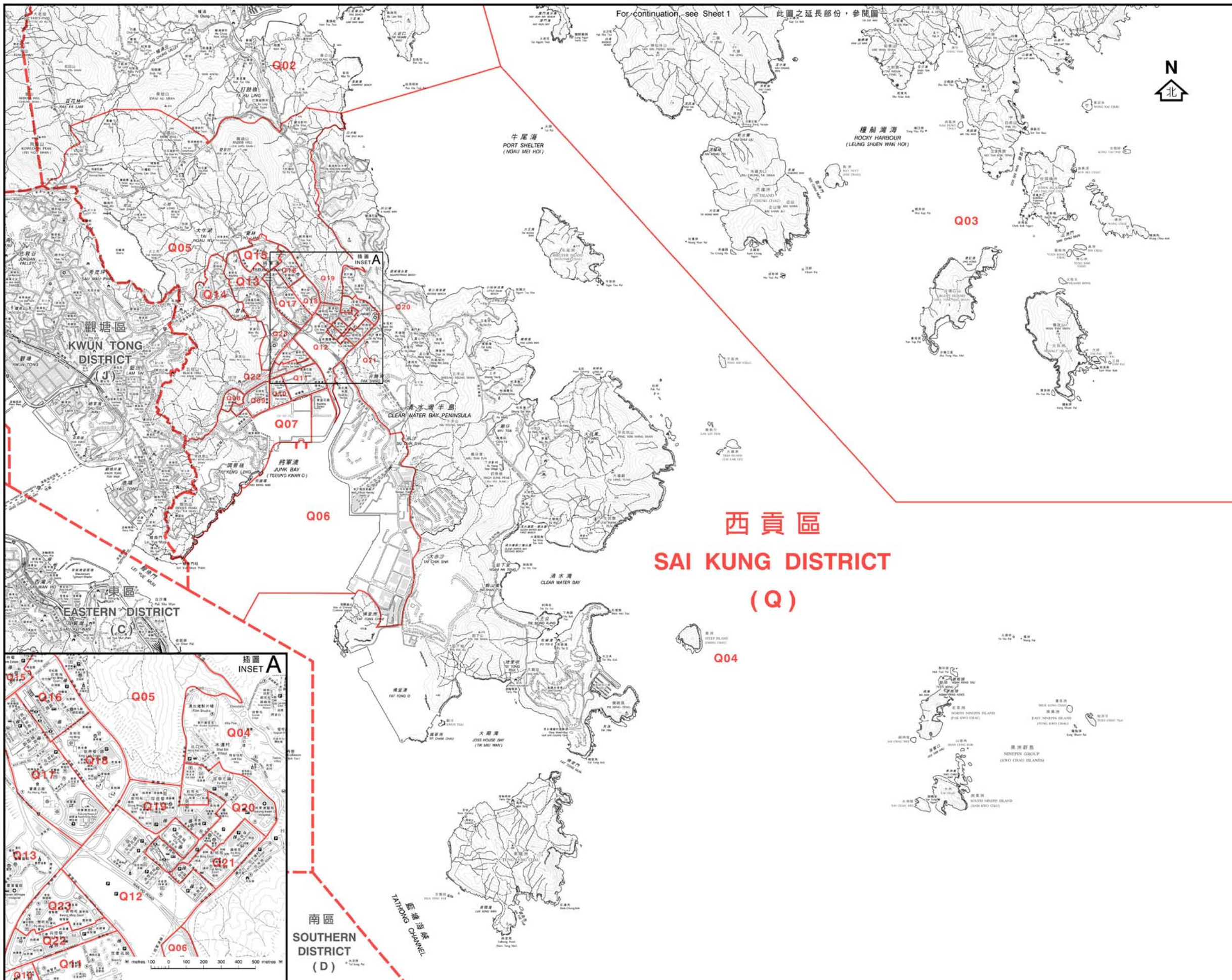
For continuation, see Sheet 2 此圖之延長部份，參閱圖二

行政長官會同行政會議根據《區議會條例》  
(第547章)第6(1)條就選區的劃定  
於二零零六年十二月十二日通過此圖則  
This was the plan approved by the Chief Executive in Council  
on 12 December 2006 for the purpose of delineating constituencies  
declared under section 6(1) of the District Councils Ordinance (Cap 547)

區議會選區分界圖 — 西貢區 (圖一)  
DISTRICT COUNCIL ELECTORAL BOUNDARIES — SAI KUNG DISTRICT (SHEET 1)



圖則編號 DCCA/R/2007/Q1  
Plan No.  
二零零七年四月版 April 2007 Edition  
選舉管理委員會刊印  
Published by the Electoral Affairs Commission  
版權所有 未經許可 不得複製 © 2007 Copyright reserved - reproduction by permission only  
地政總署測繪處繪製  
Cartography by Survey & Mapping Office, Lands Department



區界線  
District Boundary

選區界線  
Constituency Boundary

選區代號及名稱  
Code and Name of Constituency

- Q01 西貢市中心 Sai Kung Central
- Q02 白沙灣 Pak Sha Wan
- Q03 西貢離島 Sai Kung Islands
- Q04 坑口東 Hang Hau East
- Q05 坑口西 Hang Hau West
- Q06 環保 Wan Po
- Q07 維都 Wai Do
- Q08 健明 Kin Ming
- Q09 彩健 Choi Kin
- Q10 澳唐 O Tong
- Q11 富軍 Fu Kwan
- Q12 南安 Nam On
- Q13 康景 Hong King
- Q14 翠林 Tsui Lam
- Q15 寶林 Po Lam
- Q16 欣英 Yan Ying
- Q17 運亨 Wan Hang
- Q18 景林 King Lam
- Q19 厚德 Hau Tak
- Q20 富藍 Fu Nam
- Q21 德明 Tak Ming
- Q22 尚德 Sheung Tak
- Q23 廣明 Kwong Ming

西貢區  
SAI KUNG DISTRICT  
(Q)

行政長官會同行政會議根據《區議會條例》  
(第547章)第6(1)條就選區的劃定  
於二零零六年十二月十二日通過此圖則  
This was the plan approved by the Chief Executive in Council  
on 12 December 2006 for the purpose of delineating constituencies  
declared under section 6(1) of the District Councils Ordinance (Cap 547)

區議會選區分界圖 — 西貢區 (圖二)  
DISTRICT COUNCIL ELECTORAL BOUNDARIES — SAI KUNG DISTRICT (SHEET 2)

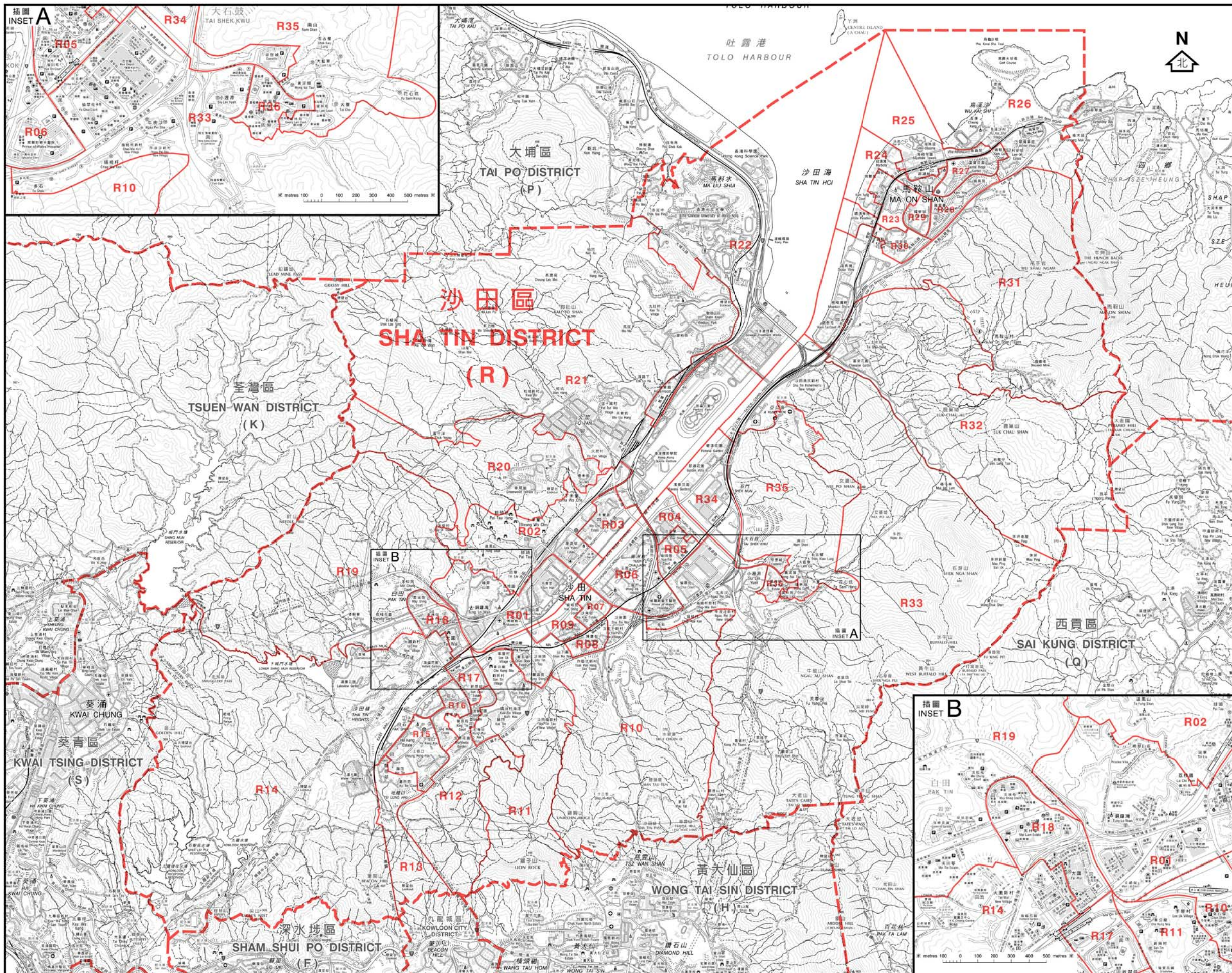


圖則編號  
Plan No. DCCA/R/2007/Q2

二零零七年四月版  
April 2007 Edition

選舉管理委員會刊印  
Published by the Electoral Affairs Commission

版權所有 未經許可 不得複製 © 2007. Copyright reserved - reproduction by permission only  
特設選舉界線繪製  
Cartography by Survey & Mapping Office, Lands Department



--- 區界線  
 District Boundary  
 --- 選區界線  
 Constituency Boundary

選區代號及名稱  
 Code and Name of Constituency

- R01 沙田市中心 Sha Tin Town Centre
- R02 瀝源 Lek Yuen
- R03 禾輦邨 Wo Che Estate
- R04 第一城 City One
- R05 愉城 Yue Shing
- R06 玉屋 Wong Uk
- R07 沙角 Sha Kok
- R08 博康 Pok Hong
- R09 乙明 Jat Min
- R10 泰豐 Chun Fung
- R11 新田圍 Sun Tin Wai
- R12 翠田 Chui Tin
- R13 顯嘉 Hin Ka
- R14 下城門 Lower Shing Mun
- R15 徑口 Keng Hau
- R16 田心 Tin Sum
- R17 新翠 Sun Chui
- R18 大圍 Tai Wai
- R19 松田 Chung Tin
- R20 穗禾 Sui Wo
- R21 火炭 Fo Tan
- R22 駿馬 Chun Ma
- R23 頌安 Chung On
- R24 錦濤 Kam To
- R25 新港城 Sunshine City
- R26 利安 Lee On
- R27 富龍 Fu Lung
- R28 錦英 Kam Ying
- R29 耀安 Yiu On
- R30 恒安 Heng On
- R31 鞍泰 On Tai
- R32 大水坑 Tai Shui Hang
- R33 愉欣 Yu Yan
- R34 碧湖 Bik Woo
- R35 廣康 Kwong Hong
- R36 廣源 Kwong Yuen

行政長官會同行政會議根據《區議會條例》  
 (第547章)第6(1)條就選區的劃定  
 於二零零六年十二月十二日通過此圖則  
 This was the plan approved by the Chief Executive in Council  
 on 12 December 2006 for the purpose of delineating constituencies  
 declared under section 6(1) of the District Councils Ordinance (Cap 547)

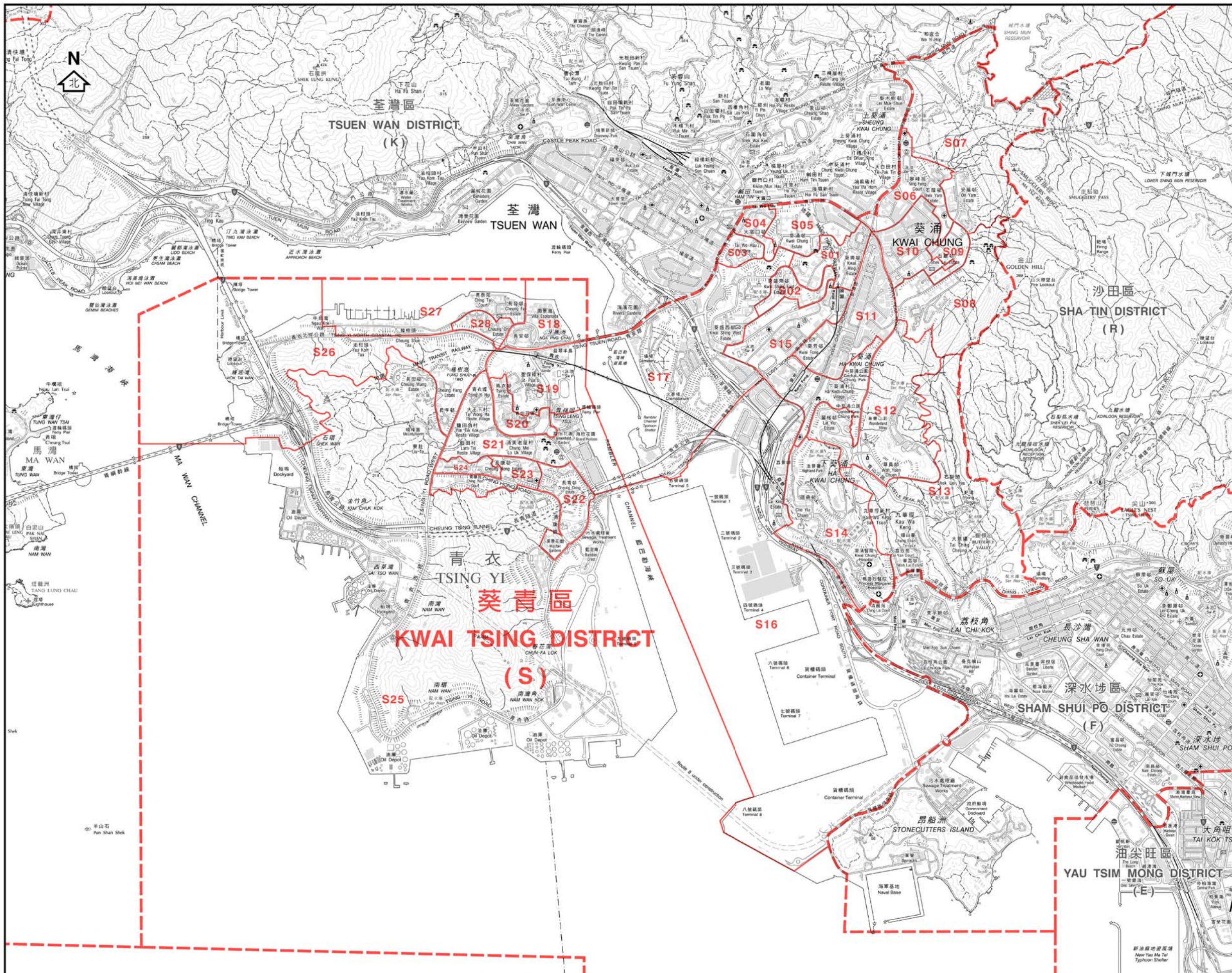
**區議會選區分界圖 — 沙田區**  
**DISTRICT COUNCIL ELECTORAL BOUNDARIES — SHA TIN DISTRICT**



圖則編號 DCCA/R/2007/R  
 Plan No.

二零零七年四月版 April 2007 Edition  
 選舉管理委員會刊印

Published by the Electoral Affairs Commission  
 版權所有 未經許可 不得複製 © 2007 Copyright reserved - reproduction by permission only  
 地圖繪製及測量處製  
 Cartography by Survey & Mapping Office, Lands Department



- - - 區界線  
 District Boundary  
 — 選區界線  
 Constituency Boundary

選區代號及名稱  
 Code and Name of Constituency

- S01 葵興 Kwai Hing
- S02 葵盛東邨 Kwai Shing East Estate
- S03 上大窩口 Upper Tai Wo Hau
- S04 下大窩口 Lower Tai Wo Hau
- S05 葵涌邨 Kwai Chung Estate
- S06 石蔭 Shek Yam
- S07 安蔭 On Yam
- S08 新石籬 Shek Lei Extension
- S09 石籬 Shek Lei
- S10 大白田 Tai Pak Tin
- S11 葵芳 Kwai Fong
- S12 華麗 Wah Lai
- S13 荔華 Lai Wah
- S14 祖堯 Cho Yiu
- S15 興芳 Hing Fong
- S16 荔景 Lai King
- S17 葵盛西邨 Kwai Shing West Estate
- S18 安瀾 On Ho
- S19 偉盈 Wai Ying
- S20 青衣邨 Tsing Yi Estate
- S21 翠怡 Greenfield
- S22 長青 Cheung Ching
- S23 長康 Cheung Hong
- S24 盛康 Shing Hong
- S25 青衣南 Tsing Yi South
- S26 長亨 Cheung Hang
- S27 青發 Ching Fat
- S28 長安 Cheung On

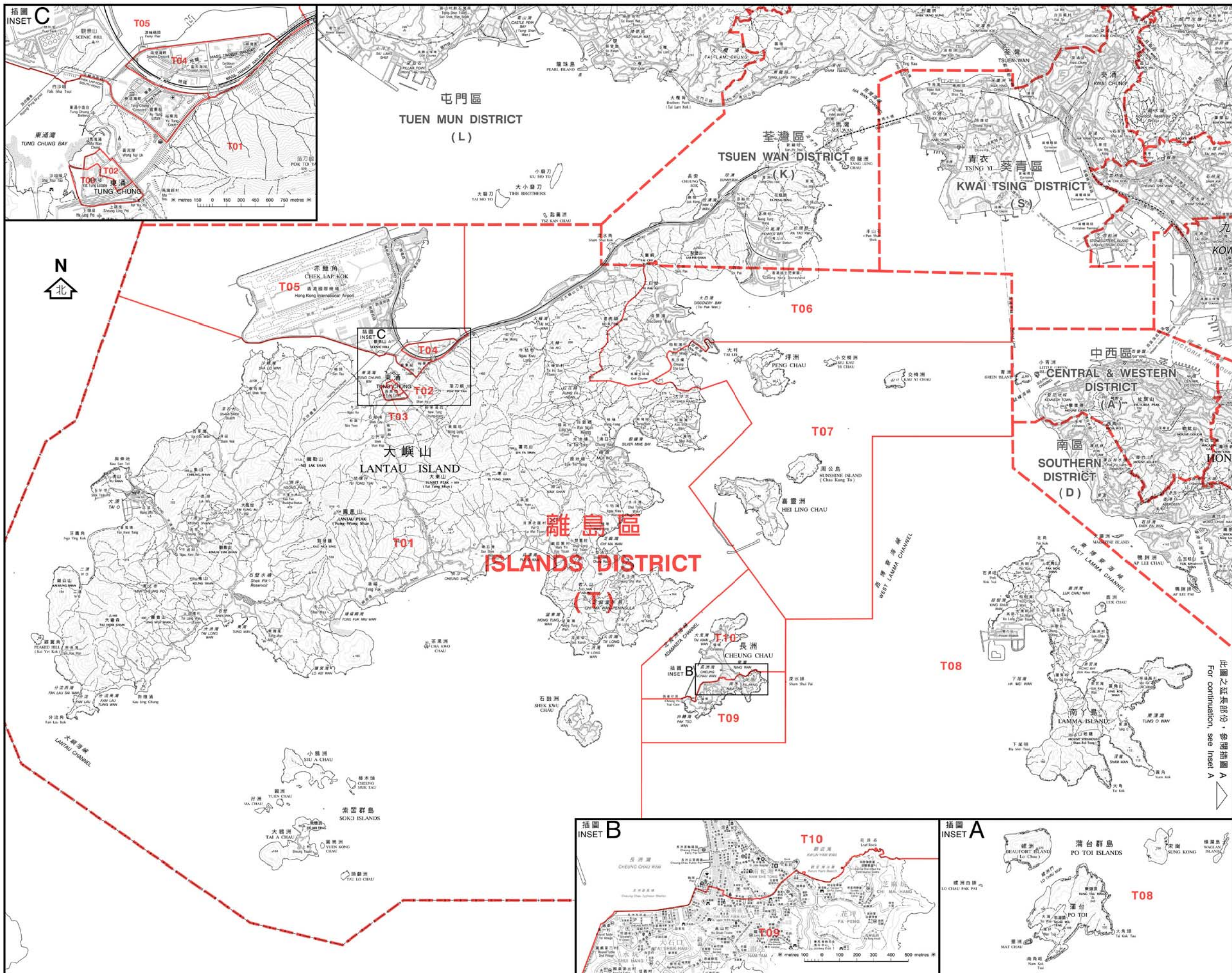
行政長官會同行政會議根據《區議會條例》  
 (第547章)第6(1)條就選區的劃定  
 於二零零六年十二月十二日通過此圖則  
 This was the plan approved by the Chief Executive in Council  
 on 12 December 2006 for the purpose of delineating constituencies  
 declared under section 6(1) of the District Councils Ordinance (Cap 547)

**區議會選區分界圖 — 葵青區**  
**DISTRICT COUNCIL ELECTORAL BOUNDARIES — KWAI TSING DISTRICT**



圖則編號 DCCA/R/2007/S  
 Plan No.

二零零七年四月版 April 2007 Edition  
 選舉管理委員會刊印  
 Published by the Electoral Affairs Commission  
 版權所有 未經許可 不得複製 © 2007 Copyright reserved - reproduction by permission only  
 地政總署測繪處繪製  
 Cartography by Survey & Mapping Office, Lands Department



- - - 區界線  
 District Boundary  
 — 選區界線  
 Constituency Boundary

選區代號及名稱 Code and Name of Constituency	
T01	大嶼山 Lantau
T02	逸東邨北 Yat Tung Estate North
T03	逸東邨南 Yat Tung Estate South
T04	東涌北 Tung Chung North
T05	東涌南 Tung Chung South
T06	愉景灣 Discovery Bay
T07	坪洲及喜靈洲 Peng Chau & Hei Ling Chau
T08	南丫及蒲台 Lamma & Po Toi
T09	長洲南 Cheung Chau South
T10	長洲北 Cheung Chau North

此圖之延長部份，參閱插圖 A  
For continuation, see Inset A

行政長官會同行政會議根據《區議會條例》  
 (第547章)第6(1)條就選區的劃定  
 於二零零六年十二月十二日通過此圖則  
 This was the plan approved by the Chief Executive in Council  
 on 12 December 2006 for the purpose of delineating constituencies  
 declared under section 6(1) of the District Councils Ordinance (Cap 547)

區議會選區分界圖 — 離島區  
 DISTRICT COUNCIL ELECTORAL BOUNDARIES — ISLANDS DISTRICT

公里 kilometres 1 2 3 4 5 6 7 8 9 10 kilometres 公里

圖則編號 DCCA/R/2007/T  
 Plan No.  
 二零零七年四月版 April 2007 Edition  
 選舉管理委員會刊印  
 Published by the Electoral Affairs Commission  
 版權所有 未經許可 不得複製 © 2007. Copyright reserved - reproduction by permission only  
 地政總署測繪處繪製  
 Cartography by Survey & Mapping Office, Lands Department