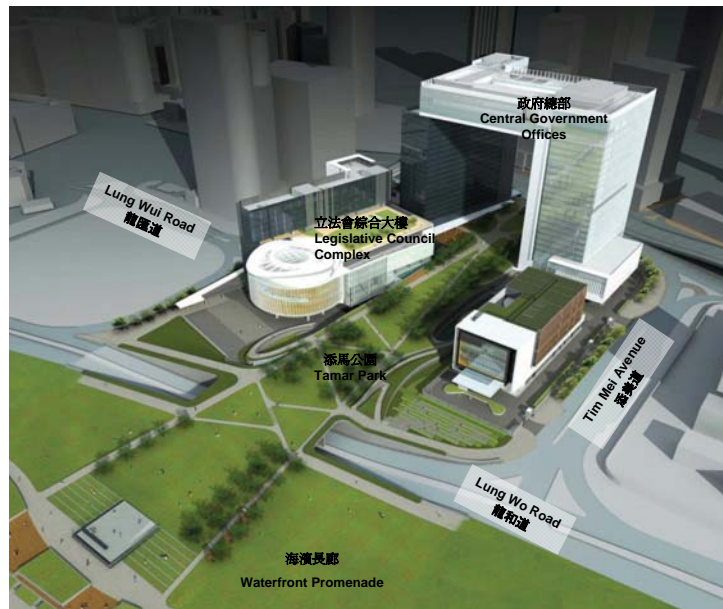


添馬立法會綜合大樓交通安排及公共運輸服務
**Traffic and Transport Arrangements for the
Legislative Council Complex
at Tamar**

1



2

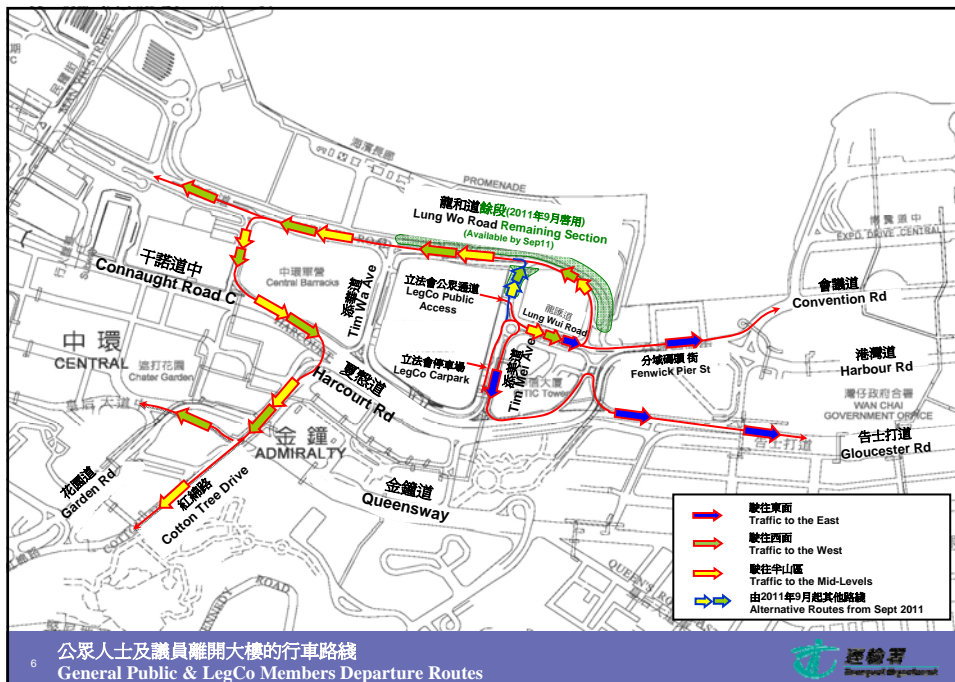
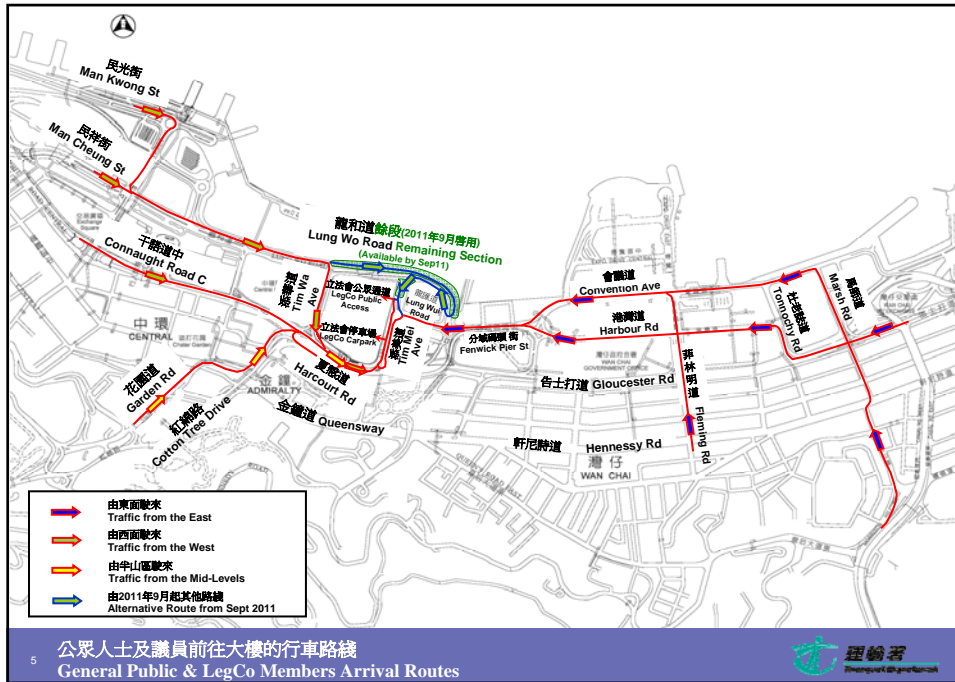
內容簡介 Presentation Outline

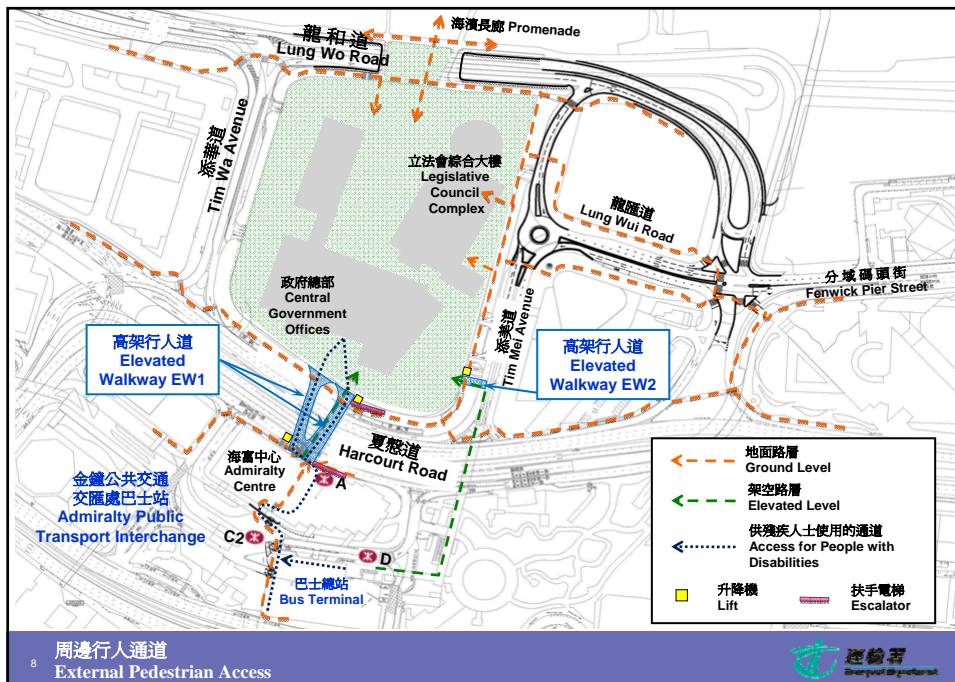
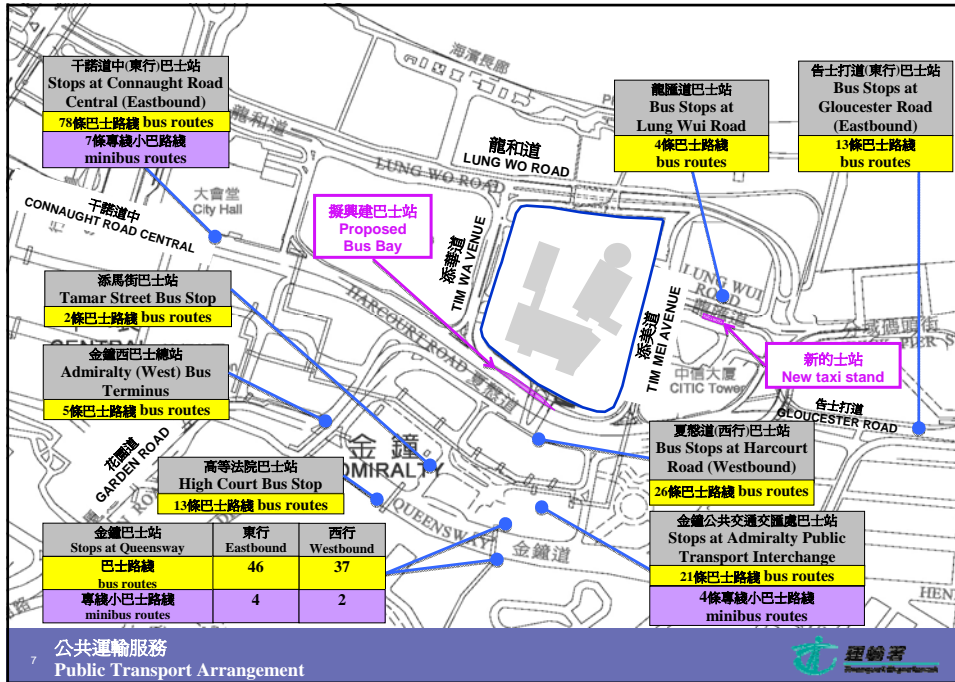
- 車輛進出路綫
- 1. Vehicular Access Routes
- 公共運輸服務
- 2. Public Transport Services
- 行人通道
- 3. Pedestrian Access
- 資料發放
- 4. Information Available

3



車輛出入口安排
4 Vehicular Access Arrangement





資料發放

Information to the Public

駕駛路線資料，行人路線(包括殘疾人士)及公共運輸服務(2011年7月)
Information on driving routes, pedestrian routes (including the disabled),
and PT services (July 2011)

- 單張
- Leaflet

- 新聞公告
- Press Release

- 運輸署網頁
- TD website
<http://www.td.gov.hk>

- 政務司司長辦公室關於添馬艦發展項目的網頁
- Tamar Development Project website by CSO
<http://www.admwing.gov.hk/tamar/eng/background.htm>

謝謝
Thank you