



Electoral Affairs Commission
The Government of the Hong Kong Special Administrative Region



GOVHK 香港政府一站通
TEXT ONLY 繁體版 简体版

SEARCH
SITE MAP



- Home
- What's New
- About Us
- Voter Registration
- Chief Executive Election
- Election Committee Subsector Elections
- Legislative Council Elections
- District Council Elections
- Village Representative Elections
- Contact Us
- Links



2011 District Council Election Constituency Boundaries

Public Consultation on Proposed Constituency Boundaries for the 2011 District Council Election

The 2011 District Council ("DC") Election will be held in late 2011. The Electoral Affairs Commission ("EAC") has drawn up provisional recommendations for the boundaries and names of the 412 District Council Constituency Areas ("DCCAs") in all of the 18 Districts for this third term DC election. We invite your views on these recommendations.

Background

The EAC is required under section 18 of the EAC Ordinance (Cap. 541) to make recommendations to the Chief Executive on the boundaries and names of the DC. Provisional recommendations on the boundaries and names of the DCCAs in respect of the 2011 DC Election have been drawn up by the EAC. In delineating the constituencies, we have followed the [statutory criteria](#) stipulated under section 20 of the EAC Ordinance and several [working principles](#).

Before finalising the recommendations, we shall, in accordance with section 19 of the EAC Ordinance, consult the public on the provisional recommendations for the period from **December 2010 to 3 January 2011**, both dates inclusive. [Maps](#) showing the delineation and names of the proposed DCCAs and a booklet on the [boundary descriptions](#) are available at this website for on-screen viewing or downloading. Copies of these maps and booklets are also available for public inspection during office hours at the Registration Electoral Office (10th Floor, Harbour Centre, 25 Harbour Road, Wan Chai, Hong Kong), District Offices, post offices, public housing estate offices and major and district public libraries.

Public Consultation

Please send your written representations on the provisional recommendations to reach the EAC Secretariat the latest by **3 January 2011** through any of the following means -

- By post : Electoral Affairs Commission Secretariat
10th Floor, Harbour Centre
25 Harbour Road, Wan Chai
Hong Kong
- By fax : 2511 1682
- By e-mail : eacenq@reo.gov.hk

Late representations will not be considered.

You may also offer your oral representations to us at the **public forums** to be held on **December 2010 (Tuesday)** at the Hong Kong Heritage Museum and **17 December 2010 (Friday)** at the Quarry Bay Community Hall. Details of the forums can be viewed [clicking here](#).

The EAC is committed to making every endeavour to ensure that all public elections are held in an open, fair and honest manner. The delineation of constituencies is an important element of the arrangements for the 2011 DC Election. No doubt those who hold opposing views and suggestions will make representations to us. However, it is important that supporting views should also be made known to us, otherwise it may be said that one supports or agrees with our provisional recommendations.

Views received may be published in their entirety in future for public information. Please indicate clearly in your submission if you prefer your identity or views to remain confidential. All responses will be treated as public information unless otherwise specified.

For enquiries, please contact the EAC Secretariat at 2827 1269.

Electoral Affairs Commission
December 2010



[Back](#)

**Demarcation of Constituencies
for the 2011 District Council Election**

Statutory criteria

- (a) The EAC shall ensure that the extent of each proposed DCCA is such that the population in that DCCA is as near the population quota as practicable

(Note: The population quota is defined as the total population of Hong Kong (projected as at 30 June 2011) divided by the total number of elected members to be returned in that election, i.e. $7,120,229 \div 412 = 17,282$);

- (b) where it is not practicable to comply with (a) above in respect of a proposed DCCA, the EAC shall ensure that the population in that DCCA does not exceed or fall short of the population quota, by more than 25% (i.e. within the range of 12,962 to 21,603);
- (c) the EAC shall have regard to the community identities, preservation of local ties and the physical features such as the size, shape, accessibility and development of the relevant area or any part thereof;
- (d) the EAC may depart from strict application of (a) and (b) above only where it appears that one or more of the considerations in (c) above renders a departure necessary or desirable; and

- (e) the EAC must follow the existing boundaries of the districts and the number of elected members to be returned to a DC as specified in or stipulated in Schedules 1 and 3 of the District Councils Ordinance (Cap. 547) respectively. The number of constituencies to be delineated in each District is as follows –

<u>District Council</u>	<u>Number of constituencies</u>
1. Central and Western District Council	15
2. Eastern District Council	37
3. Kowloon City District Council	22
4. Kwun Tong District Council	35
5. Sham Shui Po District Council	21
6. Southern District Council	17
7. Wan Chai District Council	11
8. Wong Tai Sin District Council	25
9. Yau Tsim Mong District Council	17
10. Islands District Council	10
11. Kwai Tsing District Council	29
12. North District Council	17
13. Sai Kung District Council	24
14. Sha Tin District Council	36
15. Tai Po District Council	19
16. Tsuen Wan District Council	17
17. Tuen Mun District Council	29
18. Yuen Long District Council	31
<hr/>	
Total:	412

Demarcation of Constituencies for the 2011 District Council Election

Working principles

- (a) for existing DCCAs which comply with the population quota, i.e. their population falls within the range of 12,962 and 21,603, their boundaries would be maintained as far as possible;
- (b) for existing DCCAs which do not comply with the population quota requirement, i.e. their population falls outside the range of 12,962 and 21,603, but it has been noted that they were allowed to do so in the 2007 DC election and the supporting reasons at that time are still valid, their boundaries would be maintained as far as possible;
- (c) other than (b) above, for existing DCCAs which do not comply with the population quota requirement, adjustments would be made to their boundaries (unless there are justifications for maintaining their boundaries on grounds of community identities, preservation of local ties and/or physical features) and also those of adjacent DCCAs to form new DCCAs. Where there are two or more ways of delineating a new DCCA, the one with effect on the least number of existing DCCAs will be adopted, otherwise the one with the least departure from the population quota will be selected;
- (d) matters relating to maintaining political influence or advantage will not be considered;
- (e) new DCCAs are named by making reference to major features/roads/residential settlements in the DCCAs after consulting the District Offices; and
- (f) suggestions and comments received from members of the public since the last DCCA demarcation exercise will be adopted, where appropriate, e.g. rectification of constituency boundaries to better preserve community integrity.

District : Central and Western

Provisional District Council Constituency Areas

Code	Proposed Name	Boundary Description	Major Estates/Areas	Estimated Population	+/- % of Population Quota (17,282)
A01	<i>Chung Wan</i>			18,529	+7.22

N	District Boundary
NE	District Boundary
E	District Boundary
SE	Monmouth Path, Kennedy Road
S	Kennedy Road, Macdonnell Road Garden Road, Lower Albert Road
SW	Lower Albert Road, Wyndham Street Arbuthnot Road, Chancery Lane Old Bailey Street, Elgin Street Peel Street, Staunton Street
W	Staunton Street, Aberdeen Street Hollywood Road, Ladder Street Queen's Road Central, Cleverly Street Connaught Road Central
NW	Chung Kong Road

1. HOLLYWOOD TERRACE

District : Central and Western

Provisional District Council Constituency Areas

Code	Proposed Name	Boundary Description	Major Estates/Areas	Estimated Population	+/- % of Population Quota (17,282)
A02	<i>Mid Levels East</i>			20,337	+17.68

N	Chancery Lane Arbuthnot Road, Wyndham Street
NE	Wyndham Street, Lower Albert Road
E	Lower Albert Road, Garden Road
SE	Garden Road
S	Garden Road, Robinson Road, Old Peak Road Hornsey Road
SW	Hornsey Road
W	Hornsey Road, Conduit Road, Robinson Road Seymour Road, Castle Road
NW	Castle Road, Caine Road, Chancery Lane Elgin Street, Old Bailey Street, Seymour Road Shing Wong Street, Staunton Street

1. PINE COURT
2. ROBINSON HEIGHTS
3. THE GRAND PANORAMA
4. TYCOON COURT

District : Central and Western

Provisional District Council Constituency Areas

Code	Proposed Name	Boundary Description	Major Estates/Areas	Estimated Population	+/- % of Population Quota (17,282)																
A03	Castle Road	<table><tr><td>N</td><td>Park Road, Breezy Path, Bonham Road Caine Road</td></tr><tr><td>NE</td><td>Castle Road, Seymour Road</td></tr><tr><td>E</td><td>Caine Road, Castle Road, Seymour Road Robinson Road, Conduit Road</td></tr><tr><td>SE</td><td>Hornsey Road, Conduit Road</td></tr><tr><td>S</td><td></td></tr><tr><td>SW</td><td></td></tr><tr><td>W</td><td>Po Shan Road, Conduit Road</td></tr><tr><td>NW</td><td>Robinson Road, Park Road</td></tr></table>	N	Park Road, Breezy Path, Bonham Road Caine Road	NE	Castle Road, Seymour Road	E	Caine Road, Castle Road, Seymour Road Robinson Road, Conduit Road	SE	Hornsey Road, Conduit Road	S		SW		W	Po Shan Road, Conduit Road	NW	Robinson Road, Park Road	<div>1. BLESSINGS GARDEN</div> <div>2. REALTY GARDENS</div> <div>3. ROBINSON PLACE</div>	18,913	+9.44
N	Park Road, Breezy Path, Bonham Road Caine Road																				
NE	Castle Road, Seymour Road																				
E	Caine Road, Castle Road, Seymour Road Robinson Road, Conduit Road																				
SE	Hornsey Road, Conduit Road																				
S																					
SW																					
W	Po Shan Road, Conduit Road																				
NW	Robinson Road, Park Road																				

District : Central and Western

Provisional District Council Constituency Areas

Code	Proposed Name	Boundary Description	Major Estates/Areas	Estimated Population	+/- % of Population Quota (17,282)
A04	Peak			21,203	+22.69

N	Hornsey Road, Old Peak Road Robinson Road, Garden Road Macdonnell Road, Kennedy Road
NE	Kennedy Road, Bowen Drive, Bowen Road
E	District Boundary, Coombe Road Aberdeen Reservoir Road
SE	Aberdeen Reservoir Road
S	Aberdeen Reservoir Road, District Boundary Hong Kong Trail, Peel Rise, Catchwater
SW	Catchwater, District Boundary Hong Kong Trail
W	Hong Kong Trail, District Boundary Harlech Road
NW	Harlech Road, Lugard Road

1. CHATEAU DE PEAK
2. DYNASTY COURT
3. GRENVILLE HOUSE
4. KELLETT VIEW TOWN HOUSES
5. MOUNT AUSTIN ESTATE
6. STRAWBERRY HILL
7. TREGUNTER
8. VILLA VERDE
9. WING ON VILLAS

District : Central and Western

Provisional District Council Constituency Areas

Code	Proposed Name	Boundary Description	Major Estates/Areas	Estimated Population	+/- % of Population Quota (17,282)
A05	<i>University</i>			18,535	+7.25

N	Pok Fu Lam Road, Bonham Road
NE	Po Yuen Lane, Park Road
E	Park Road, Robinson Road, Conduit Road Po Shan Road, Lugard Road
SE	Lugard Road
S	Lugard Road, Harlech Road
SW	Harlech Road, District Boundary
W	District Boundary, Pok Fu Lam Road
NW	Pok Fu Lam Road

1. EMERALD GARDENS
2. EUSTON COURT
3. FULHAM GARDEN
4. GREENVIEW GARDENS
5. LA CLARE MANSION
6. SCENIC GARDEN
7. THE UNIVERSITY OF HONG KONG
8. WISDOM COURT

A06 ***Kennedy Town & Mount Davis***

17,270 -0.07

N	District Boundary
NE	District Boundary, New Praya, Kennedy Town Smithfield
E	Smithfield, Belcher's Street
SE	Forbes Street, Mount Davis Road, Davis Street
S	Mount Davis Road, Victoria Road District Boundary
SW	District Boundary
W	District Boundary
NW	District Boundary

1. CAYMAN RISE
2. CENTENARY MANSION
3. KA FU BUILDING
4. KA ON BUILDING
5. MANHATTAN HEIGHTS
6. SAI WAN ESTATE
7. THE MERTON

District : Central and Western

Provisional District Council Constituency Areas

Code	Proposed Name	Boundary Description	Major Estates/Areas	Estimated Population	+/- % of Population Quota (17,282)
A07	<i>Kwun Lung</i>			13,355	-22.72

N	Belcher's Street, Smithfield
NE	Smithfield, Pokfield Road Pok Fu Lam Road
E	Pok Fu Lam Road
SE	Pok Fu Lam Road
S	District Boundary, Mount Davis Road
SW	
W	Forbes Street
NW	Forbes Street, Davis Street

1. KWUN LUNG LAU
2. SMITHFIELD COURT
3. SMITHFIELD GARDEN
4. SMITHFIELD TERRACE
5. UNIVERSITY HEIGHTS

A08 ***Sai Wan***

16,214

-6.18

N	District Boundary
NE	District Boundary, Shing Sai Road Sai Cheung Street North
E	Sai Cheung Street North, Sai Cheung Street Belcher's Street, Sands Street
SE	Pokfield Road
S	Pokfield Road, Smithfield
SW	Smithfield
W	Smithfield, New Praya, Kennedy Town
NW	District Boundary

1. BELCHER'S HILL
2. HARBOUR VIEW GARDEN
3. KENNEDY TOWN CENTRE
4. NEW FORTUNE HOUSE
5. PEARL COURT

District : Central and Western

Provisional District Council Constituency Areas

Code	Proposed Name	Boundary Description	Major Estates/Areas	Estimated Population	+/- % of Population Quota (17,282)
A09	<i>Belcher</i>			20,803	+20.37

N	District Boundary
NE	District Boundary, Shing Sai Road Praya, Kennedy Town
E	Queen's Road West, Hill Road, South Lane
SE	South Lane, Pok Fu Lam Road
S	Pok Fu Lam Road, Pokfield Road Sands Street
SW	Sands Street
W	Sands Street, Belcher's Street Sai Cheung Street, Sai Cheung Street North Shing Sai Road
NW	District Boundary

1. ACADEMIC TERRACE
2. BELCHER COURT
3. HEE WONG TERRACE
4. KAM LING COURT
5. THE BELCHER'S
6. YICK FUNG GARDEN
7. YING GA GARDEN

District : Central and Western

Provisional District Council Constituency Areas

Code	Proposed Name	Boundary Description	Major Estates/Areas	Estimated Population	+/- % of Population Quota (17,282)
A10	<i>Shek Tong Tsui</i>			16,392	-5.15

N	District Boundary
NE	District Boundary
E	Fung Mat Road, Ka On Street Connaught Road West, Des Voeux Road West Water Street
SE	Queen's Road West
S	Queen's Road West
SW	Queen's Road West
W	Queen's Road West, Praya, Kennedy Shing Sai Road
NW	District Boundary

1. CHONG YIP CENTRE
2. DRAGONFAIR GARDEN
3. ELEGANT GARDEN
4. KONG CHIAN TOWER
5. KWAN YICK BUILDING PHASE I
6. WAH MING CENTRE

A11 *Sai Ying Pun*

16,187 -6.34

N	District Boundary
NE	District Boundary
E	Connaught Road West, Wilmer Street
SE	Wilmer Street, Queen's Road West
S	Queen's Road West, Eastern Street Des Voeux Road West, Centre Street
SW	Water Street, Des Voeux Road West
W	Ka On Street, Connaught Road West Fung Mat Road
NW	District Boundary

1. CONNAUGHT GARDEN
2. KWAN YICK BUILDING PHASE II
3. KWAN YICK BUILDING PHASE III

District : Central and Western

Provisional District Council Constituency Areas

Code	Proposed Name	Boundary Description	Major Estates/Areas	Estimated Population	+/- % of Population Quota (17,282)
A12	<i>Sheung Wan</i>			18,726	+8.36

N	District Boundary
NE	District Boundary
E	Chung Kong Road, Connaught Road Central Cleverly Street
SE	Cleverly Street, Queen's Road Central Ladder Street
S	Ladder Street, Hollywood Road
SW	Queen's Road West
W	Queen's Road West, Wilmer Street Connaught Road West
NW	District Boundary

1. HONGWAY GARDEN
2. MIDLAND CENTRE
3. QUEEN'S TERRACE

A13 *Tung Wah*

15,228 -11.89

N	Queen's Road West, Hollywood Road
NE	Hollywood Road
E	Hollywood Road, Aberdeen Street Staunton Street
SE	Shing Wong Street, Caine Road
S	Caine Road, Bonham Road, Breezy Path
SW	Breezy Path, Park Road, Po Yuen Lane
W	High Street, Eastern Street
NW	Eastern Street, Queen's Road West

1. CENTRESTAGE
2. GRANDVIEW GARDEN
3. PARKWAY COURT
4. TUNG FAI GARDENS

District : Central and Western

Provisional District Council Constituency Areas

Code	Proposed Name	Boundary Description	Major Estates/Areas	Estimated Population	+/- % of Population Quota (17,282)
A14	<i>Centre Street</i>			16,064	-7.05

N	Centre Street, Eastern Street Des Voeux Road West
NE	Eastern Street
E	Eastern Street, High Street
SE	Bonham Road
S	Bonham Road
SW	Western Street, Bonham Road
W	Western Street
NW	Western Street, Queen's Road West

1. ISLAND CREST
2. WESTERN GARDEN
3. YUE SUN MANSION

A15 *Water Street*

16,919 -2.10

N	Queen's Road West
NE	Queen's Road West, Western Street
E	Western Street
SE	Western Street, Bonham Road
S	Bonham Road
SW	Bonham Road, Pok Fu Lam Road
W	South Lane, Hill Road
NW	Hill Road, Queen's Road West

1. HILLVIEW GARDEN
2. KINGSFIELD TOWER
3. KWONG FUNG TERRACE
4. YUK MING TOWERS

District : Wan Chai

Provisional District Council Constituency Areas

Code	Proposed Name	Boundary Description	Major Estates/Areas	Estimated Population	+/- % of Population Quota (17,282)
B01	<i>Hennessy</i>			14,097	-18.43

N	District Boundary
NE	Tonnochy Road
E	Gloucester Road, Stewart Road Hennessy Road, Thomson Road Fleming Road
SE	Bullock Lane, Queen's Road East Wan Chai Road
S	Kennedy Road, Kennedy Street Kat On Street, Stone Nullah Lane
SW	Cross Street, Johnston Road Queen's Road East, Spring Garden Lane Wan Chai Road
W	Spring Garden Lane, Johnston Road O'brien Road, Hennessy Road Gloucester Road
NW	Gloucester Road, Fleming Road Expo Drive East

1. CAUSEWAY CENTRE
2. KIN LEE BUILDING
3. THE ZENITH (PART) :
Block 1

District : Wan Chai

Provisional District Council Constituency Areas

Code	Proposed Name	Boundary Description	Major Estates/Areas	Estimated Population	+/- % of Population Quota (17,282)
B02	<i>Oi Kwan</i>			15,114	-12.54

N	Marsh Road, District Boundary
NE	Marsh Road
E	Marsh Road, Hennessy Road, Tin Lok Lane Morrison Hill Road
SE	Wong Nai Chung Gap Flyover Wong Nai Chung Road
S	Hau Tak Lane, Stubbs Road Queen's Road East
SW	Bullock Lane, Wan Chai Road, Fleming Road
W	Hennessy Road, Thomson Road Stewart Road, Gloucester Road
NW	Tonnochy Road, District Boundary

1. HUNG YIP BUILDING
2. KWONG SANG HONG BUILDING
BLOCK A
3. KWONG SANG HONG BUILDING
BLOCK C&D
4. MAN ON HOUSE
5. OI KWAN COURT
6. TONNOCHY TOWER

B03 ***Canal Road***

15,912

-7.93

N	District Boundary
NE	District Boundary, Hung Hing Road Hung Hing Road Flyover
E	Percival Street, District Boundary
SE	Hoi Ping Road, Leighton Road
S	Leighton Road, Morrison Hill Road
SW	Morrison Hill Road, Tin Lok Lane
W	Hennessy Road, Marsh Road
NW	District Boundary

1. ELIZABETH HOUSE
2. LOCKHART HOUSE
3. WING TAK MANSION
4. YAU KWONG BUILDING
5. YUE KING BUILDING
6. LAI YUEN APARTMENTS
7. EMPIRE COURT

District : Wan Chai

Provisional District Council Constituency Areas

Code	Proposed Name	Boundary Description	Major Estates/Areas	Estimated Population	+/- % of Population Quota (17,282)
B04	<i>Causeway Bay</i>			15,011	-13.14

N	District Boundary, Hung Hing Road Flyover Gloucester Road, Victoria Park Road
NE	Gloucester Road
E	Gloucester Road
SE	Leighton Road
S	Leighton Road, Hoi Ping Road
SW	Lee Garden Road, Percival Street
W	Percival Street
NW	Gloucester Road, Percival Street

1. KINGSTON BUILDING
2. LOK SING CENTRE
3. PATERSON BUILDING
4. HONG KONG MANSION

B05 ***Tai Hang***

14,518 -15.99

N	Causeway Road, Tung Lo Wan Road
NE	Tung Lo Wan Road, Lai Yin Lane District Boundary
E	District Boundary, Yee King Road Lai Tak Tsuen Road
SE	Tai Hang Road
S	Tai Hang Road, Ka Ning Path Tung Lo Wan Road, Eastern Hospital Road
SW	Eastern Hospital Road, Caroline Hill Road
W	Caroline Hill Road, Leighton Road
NW	Causeway Road

1. BAY VIEW MANSION
2. DRAGON CENTRE
3. ILLUMINATION TERRACE
4. WUN SHA TOWER
5. CATHAY MANSION

District : Wan Chai

Provisional District Council Constituency Areas

Code	Proposed Name	Boundary Description	Major Estates/Areas	Estimated Population	+/- % of Population Quota (17,282)
B06	<i>Jardine's Lookout</i>			15,586	-9.81

N	Tai Hang Road, District Boundary
NE	District Boundary
E	District Boundary
SE	District Boundary, Tai Tam Reservoir Road
S	Tai Tam Reservoir Road
SW	Tai Hang Road, Wong Nai Chung Gap Road
W	Tai Hang Road
NW	Eastern Hospital Road, Tai Hang Road Tung Lo Wan Road

1. AURIZON
2. BUTLER TOWERS
3. CAVENDISH HEIGHTS
4. ELM TREE TOWERS
5. FLORA GARDEN
6. FONTANA GARDENS
7. PARK PLACE
8. RONSDALE GARDEN
9. SWISS TOWERS
10. TAI HANG TERRACE

B07 ***Broadwood***

14,519

-15.99

N	Caroline Hill Road, Eastern Hospital Road
NE	Eastern Hospital Road, Tai Hang Road
E	Tai Hang Road
SE	Tai Hang Road
S	Tai Hang Road, Broadwood Road
SW	Broadwood Road, Wong Nai Chung Road
W	Wong Nai Chung Road
NW	Caroline Hill Road, Leighton Road Wong Nai Chung Road

1. BEVERLY HILL
2. GREENWAY TERRACE
3. JARDINE'S LOOKOUT GARDEN MANSION
4. ROSE COURT
5. SAN FRANCISCO TOWERS
6. THE LEIGHTON HILL
7. VENTRIS PLACE
8. VILLA LOTTO
9. VILLA ROCHA
10. WINFIELD BUILDING

District : Wan Chai

Provisional District Council Constituency Areas

Code	Proposed Name	Boundary Description	Major Estates/Areas	Estimated Population	+/- % of Population Quota (17,282)
B08	<i>Happy Valley</i>			14,534	-15.90

N	Leighton Road, Wong Nai Chung Road
NE	Wong Nai Chung Road
E	Wong Nai Chung Road
SE	Blue Pool Road, Kwai Fong Street Tsun Yuen Street, Sing Woo Road
S	Shan Kwong Road, Village Terrace
SW	Village Terrace
W	Wong Nai Chung Road
NW	Wong Nai Chung Gap Flyover Wong Nai Chung Road

1. FUNG FAI TERRACE
2. VILLAGE TERRACE

District : Wan Chai

Provisional District Council Constituency Areas

Code	Proposed Name	Boundary Description	Major Estates/Areas	Estimated Population	+/- % of Population Quota (17,282)
B09	<i>Stubbs Road</i>			15,035	-13.00

N	Kennedy Road, Queen's Road East Stubbs Road, Hau Tak Lane Wong Nai Chung Road	1. BELLEVUE COURT 2. BILLION TERRACE 3. CAROLINA GARDENS 4. EVERGREEN COURT 5. EVERGREEN VILLA 6. GREENSIDE VILLA 7. GREENVILLE GARDENS 8. MERRY GARDEN 9. MIRAMAR VILLA 10. NICHOLSON TOWER 11. VILLA MONTE ROSA
NE	Wong Nai Chung Road, Village Terrace	
E	Village Terrace, Shan Kwong Road Kwai Fong Street, Sing Woo Road Tsun Yuen Street, Blue Pool Road Broadwood Road, Tai Hang Road Wong Nai Chung Gap Road	
SE	Wong Nai Chung Gap Road Deep Water Bay Road	
S	District Boundary, Catchwater Lady Clementi's Ride	
SW	Aberdeen Upper Reservoir Aberdeen Reservoir Road	
W	Aberdeen Reservoir Road District Boundary, Coombe Road	
NW	Coombe Road, Wan Chai Gap Road Kennedy Road	

District : Wan Chai

Provisional District Council Constituency Areas

Code	Proposed Name	Boundary Description	Major Estates/Areas	Estimated Population	+/- % of Population Quota (17,282)
B10	<i>Southorn</i>			14,862	-14.00

N	District Boundary
NE	District Boundary, Expo Drive East Fleming Road
E	Gloucester Road, O'brien Road Lockhart Road, Hennessy Road Thomson Road, Johnston Road Spring Garden Lane, Cross Street Wan Chai Road, Queen's Road East Stone Nullah Lane, Kat On Street Kennedy Street
SE	Kennedy Street, Kennedy Road Wan Chai Gap Road
S	Wan Chai Gap Road, Coombe Road
SW	Coombe Road
W	Peak Road, District Boundary, Bowen Drive Queen's Road East, Tai Wong Street East Johnston Road, Luard Road
NW	Fenwick Street, Gloucester Road District Boundary

1. OASIS
2. PHOENIX COURT
3. THE ZENITH (PART) :
Block 2
Block 3

District : Wan Chai

Provisional District Council Constituency Areas

Code	Proposed Name	Boundary Description	Major Estates/Areas	Estimated Population	+/- % of Population Quota (17,282)
B11	<i>Tai Fat Hau</i>			14,236	-17.63

N	District Boundary
NE	Fenwick Street, Gloucester Road District Boundary
E	Luard Road, Johnston Road
SE	Tai Wong Street East, Queen's Road East Ship Street
S	Kennedy Road
SW	Kennedy Road, Monmouth Path Monmouth Terrace, Queen's Road East District Boundary
W	Queen's Road East, District Boundary
NW	Harcourt Road, District Boundary Lung Wui Road

1. HAY WAH BUILDING
2. STARCREST
3. J RESIDENCE
4. YORK PLACE

District : Eastern

Provisional District Council Constituency Areas

Code	Proposed Name	Boundary Description	Major Estates/Areas	Estimated Population	+/- % of Population Quota (17,282)
C01	<i>Tai Koo Shing West</i>			17,409	+0.73

N	District Boundary
NE	District Boundary
E	Island Eastern Corridor, Tai Fung Avenue
SE	Tai Fung Avenue, King's Road
S	King's Road
SW	King's Road, Shipyard Lane
W	Shipyard Lane, Island Eastern Corridor
NW	Island Eastern Corridor

1. TAIKOO SHING (PART) :

Banyan Mansion
 Chai Kung Mansion
 Choi Tien Mansion
 Fu Tien Mansion
 Han Kung Mansion
 Heng Tien Mansion
 Hing On Mansion
 Hoi Tien Mansion
 Hsia Kung Mansion
 Juniper Mansion
 Kai Tien Mansion
 Kin On Mansion
 King Tien Mansion
 Ko On Mansion
 Kwun Tien Mansion
 Maple Mansion
 Ming Kung Mansion
 Nam Tien Mansion
 Ning On Mansion
 Oak Mansion
 Pine Mansion
 Po On Mansion
 Shun On Mansion
 Tang Kung Mansion
 Tsui Kung Mansion
 Willow Mansion
 Yat Tien Mansion
 Yen Kung Mansion
 Yuan Kung Mansion

District : Eastern

Provisional District Council Constituency Areas

Code	Proposed Name	Boundary Description	Major Estates/Areas	Estimated Population	+/- % of Population Quota (17,282)
C02	Tai Koo Shing East			18,438	+6.69

N	District Boundary
NE	District Boundary
E	Island Eastern Corridor
SE	Island Eastern Corridor, Tai Cheong Street
S	Tai Cheong Street, King's Road
SW	King's Road, Tai Fung Avenue
W	Tai Fung Avenue, Island Eastern Corridor
NW	

1. TAIKOO SHING (PART) :
- Begonia Mansion
 - Chi Sing Mansion
 - Foong Shan Mansion
 - Fu Shan Mansion
 - Hang Sing Mansion
 - Heng Shan Mansion
 - Hoi Sing Mansion
 - Kam Shan Mansion
 - Kam Sing Mansion
 - Loong Shan Mansion
 - Lotus Mansion
 - Lu Shan Mansion
 - Marigold Mansion
 - Nam Hoi Mansion
 - Nan Shan Mansion
 - Ngan Sing Mansion
 - Pak Hoi Mansion
 - Po Shan Mansion
 - Po Yang Mansion
 - Primrose Mansion
 - Tai Shan Mansion
 - Tai Woo Mansion
 - Tien Shan Mansion
 - Tien Sing Mansion
 - Tung Hoi Mansion
 - Tung Shan Mansion
 - Tung Ting Mansion
 - Wah Shan Mansion
 - Wai Sing Mansion
 - Wisteria Mansion
 - Yee Shan Mansion
 - Yiu Sing Mansion

District : Eastern

Provisional District Council Constituency Areas

Code	Proposed Name	Boundary Description	Major Estates/Areas	Estimated Population	+/- % of Population Quota (17,282)
C03	<i>Lei King Wan</i>			20,356	+17.79

N	District Boundary
NE	District Boundary
E	Tai On Street
SE	Tai On Street
S	Tai On Street, Shau Kei Wan Road
SW	Shau Kei Wan Road
W	Shau Kei Wan Road, Tai Cheong Street Island Eastern Corridor
NW	Island Eastern Corridor

1. GRAND PROMENADE
2. HONG TUNG ESTATE
3. LEI KING WAN
4. TAI ON BUILDING

C04 ***Aldrich Bay***

19,609

+13.46

N	Oi Kan Road
NE	Oi Yin Street
E	Oi Yin Street
SE	Oi Yin Street, Aldrich Bay Road
S	Aldrich Bay Road
SW	Aldrich Bay Road, Island Eastern Corridor
W	Island Eastern Corridor, Oi Shun Road Oi Tak Street
NW	Oi Tak Street, Oi Kan Road

1. OI TUNG ESTATE
2. TUNG TAO COURT
3. TUNG YUK COURT

District : Eastern

Provisional District Council Constituency Areas

Code	Proposed Name	Boundary Description	Major Estates/Areas	Estimated Population	+/- % of Population Quota (17,282)
C05	<i>Shaukeiwan</i>			14,190	-17.89

N	Aldrich Bay Road, Tung Hei Road
NE	Shau Kei Wan Main Street East
E	Shau Kei Wan Main Street East Kam Wa Street, Wang Wa Street
SE	Wang Wa Street
S	Factory Street, Shau Kei Wan Road
SW	Shau Kei Wan Road
W	Nam On Lane, Nam On Street
NW	Island Eastern Corridor, Aldrich Bay Road

1. NEWTON HARBOUR VIEW
2. PERFECT MOUNT GARDENS
3. SHAU KEI WAN CENTRE

District : Eastern

Provisional District Council Constituency Areas

Code	Proposed Name	Boundary Description	Major Estates/Areas	Estimated Population	+/- % of Population Quota (17,282)
C06	<i>A Kung Ngam</i>			21,094	+22.06

N	District Boundary
NE	District Boundary
E	Island Eastern Corridor
SE	Chai Wan Road
S	Chai Wan Road, Catchwater
SW	Catchwater
W	Shau Kei Wan Road, Factory Street Wang Wa Street, Kam Wa Street Shau Kei Wan Main Street East Aldrich Bay Road, Oi Yin Street, Seawall
NW	Seawall

1. ALDRICH GARDEN
2. EASTWAY TOWERS
3. ISLAND GARDENS
4. MING WAH DAI HA

District : Eastern

Provisional District Council Constituency Areas

Code	Proposed Name	Boundary Description	Major Estates/Areas	Estimated Population	+/- % of Population Quota (17,282)
C07	<i>Heng Fa Chuen</i>			19,181	+10.99

N	District Boundary
NE	District Boundary
E	Chong Fu Road, Shing Tai Road
SE	Shing Tai Road
S	Shing Tai Road, Shun Tai Road
SW	Shing Tai Road
W	Island Eastern Corridor
NW	Island Eastern Corridor

1. HENG FA CHUEN
2. KNIGHT COURT

District : Eastern

Provisional District Council Constituency Areas

Code	Proposed Name	Boundary Description	Major Estates/Areas	Estimated Population	+/- % of Population Quota (17,282)
C08	<i>Tsui Wan</i>			13,420	-22.35

N	District Boundary
NE	District Boundary
E	Fu Hong Street
SE	Fu Hong Street, Siu Sai Wan Road
S	Siu Sai Wan Road, Chai Wan Road Hong Ping Street, San Ha Street Wing Ping Street, Yee Shun Street
SW	Yee Shun Street, Island Eastern Corridor
W	Island Eastern Corridor, Shun Tai Road Shing Tai Road, Chong Fu Road
NW	Chong Fu Road

1. HANG TSUI COURT
2. TSUI LOK ESTATE
3. TSUI WAN ESTATE

District : Eastern

Provisional District Council Constituency Areas

Code	Proposed Name	Boundary Description	Major Estates/Areas	Estimated Population	+/- % of Population Quota (17,282)
C09	<i>Yan Lam</i>			16,853	-2.48

N	District Boundary
NE	District Boundary
E	
SE	Siu Sai Wan Road, Fu Yee Road
S	Fu Yee Road, Siu Sai Wan Road
SW	Siu Sai Wan Road
W	Fu Hong Street
NW	Fu Hong Street

1. HARMONY GARDEN
2. ISLAND RESORT

C10 ***Siu Sai Wan***

13,760 -20.38

N	Chai Wan Road, Siu Sai Wan Road
NE	Siu Sai Wan Road
E	Fu Yee Road, Siu Sai Wan Road
SE	Siu Sai Wan Road
S	Ming Tsui Street, Hiu Tsui Street
SW	Hiu Tsui Street
W	San Ha Street, Hong Ping Street
NW	Chai Wan Road

1. SIU SAI WAN ESTATE (PART) :
Sui Fat House
Sui Fuk House
Sui Lung House
Sui Ming House
Sui Moon House
Sui Shing House
Sui Tai House
Sui Yick House

District : Eastern

Provisional District Council Constituency Areas

Code	Proposed Name	Boundary Description	Major Estates/Areas	Estimated	+/- % of
				Population	Population
					Quota
					(17,282)
C11	<i>King Yee</i>			17,027	-1.48

N	District Boundary
NE	District Boundary
E	District Boundary
SE	District Boundary
S	Cape Collinson Road
SW	Cape Collinson Road
W	Siu Sai Wan Road, Fu Yee Road
NW	Fu Yee Road, Siu Sai Wan Road

1. CHEERFUL GARDEN
2. FULLVIEW GARDEN

District : Eastern

Provisional District Council Constituency Areas

Code	Proposed Name	Boundary Description	Major Estates/Areas	Estimated Population	+/- % of Population Quota (17,282)
C12	<i>Wan Tsui</i>			15,135	-12.42

N	Chai Wan Road, San Ha Street Cape Collinson Road
NE	Cape Collinson Road
E	Cape Collinson Road, District Boundary
SE	District Boundary
S	District Boundary, Catchwater
SW	District Boundary, Shek O Road
W	Fung Ha Road
NW	Fei Tsui Road, Wan Tsui Road

1. TAI TAM GAP CORRECTIONAL INSTITUTION QUARTER
2. WAN TSUI ESTATE
3. YAN TSUI COURT
4. YUET CHUI COURT

District : Eastern

Provisional District Council Constituency Areas

Code	Proposed Name	Boundary Description	Major Estates/Areas	Estimated Population	+/- % of Population Quota (17,282)
C13	<i>Fei Tsui</i>			15,538	-10.09

N	Mount Parker Road, Tai Tam Road
NE	Tai Tam Road, Chai Wan Road
E	Chai Wan Road, Wan Tsui Road Fei Tsui Road, Fung Ha Road
SE	Fung Ha Road
S	Tai Tam Road, District Boundary
SW	District Boundary
W	District Boundary, Mount Parker Road
NW	Mount Parker Road

1. CHAI WAN RANK & FILE MARRIED QUARTERS
2. FUNG WAH ESTATE
3. HING WAH (II) ESTATE
4. KING TSUI COURT
5. MAN WAH BUILDING
6. MOON WAH BUILDING

District : Eastern

Provisional District Council Constituency Areas

Code	Proposed Name	Boundary Description	Major Estates/Areas	Estimated Population	+/- % of Population Quota (17,282)
C14	<i>Mount Parker</i>			13,823	-20.02

N	King's Road, Westlands Road Taikoo Shing Road
NE	Taikoo Shing Road, Shipyard Lane King's Road, Yau Man Street Quarry Bay Street, Hong Pak Path Wilson Trail
E	Wilson Trail, Catchwater, Mount Parker Road
SE	Mount Parker Road, Hong Kong Trail
S	Tai Tam Reservoir Road
SW	Tai Tam Reservoir Road, District Boundary
W	District Boundary, Hong Kong Trail, Wilson Trail
NW	Sir Cecil's Ride

1. KORNVILLE
2. WESTLANDS GARDENS

District : Eastern

Provisional District Council Constituency Areas

Code	Proposed Name	Boundary Description	Major Estates/Areas	Estimated Population	+/- % of Population Quota (17,282)
C15	<i>Braemar Hill</i>			15,841	-8.34

N	Tin Hau Temple Road
NE	Tin Hau Temple Road
E	Sir Cecil's Ride
SE	District Boundary, Sir Cecil's Ride
S	District Boundary
SW	District Boundary
W	Yee King Road
NW	Yee King Road, Cloud View Road, Tin Hau Temple Road

1. BEVERLEY HEIGHTS
2. BRAEMAR HILL MANSIONS
3. CORAL COURT
4. EVELYN TOWERS
5. KINGSFORD GARDENS
6. OXFORD COURT
7. PACIFIC PALISADES
8. SKY HORIZON
9. SUMMIT COURT
10. WILSHIRE TOWERS

District : Eastern

Provisional District Council Constituency Areas

Code	Proposed Name	Boundary Description	Major Estates/Areas	Estimated Population	+/- % of Population Quota (17,282)
C16	<i>Tin Hau</i>			14,375	-16.82

N	Tin Hau Temple Road, Cloud View Road
NE	Cloud View Road
E	Cloud View Road, Yee King Road
SE	Yee King Road
S	Tai Hang Road
SW	Tai Hang Road, Lai Tak Tsuen Road District Boundary
W	District Boundary, Tung Lo Wan Road Causeway Road
NW	Lau Sin Street, Tin Hau Temple Road

1. DRAGON COURT
2. LAI TAK TSUEN
3. SERENADE
4. VIKING VILLAS

District : Eastern

Provisional District Council Constituency Areas

Code	Proposed Name	Boundary Description	Major Estates/Areas	Estimated Population	+/- % of Population Quota (17,282)
C17	<i>Fortress Hill</i>			16,780	-2.90

N	King's Road, Cheung Hong Street
NE	Cheung Hong Street
E	Tin Hau Temple Road
SE	Tin Hau Temple Road
S	Tin Hau Temple Road, Lau Sin Street
SW	Lau Sin Street, King's Road
W	King's Road, Shell Street, Merlin Street Electric Road
NW	Electric Road, Oil Street, King's Road

1. CANNON GARDEN
2. CARSON MANSION
3. COMFORT TERRACE
4. FORTRESS GARDEN
5. FORTRESS METRO TOWER
6. LE SOMMET
7. NORTH POINT CENTRE

District : Eastern

Provisional District Council Constituency Areas

Code	Proposed Name	Boundary Description	Major Estates/Areas	Estimated Population	+/- % of Population Quota (17,282)
C18	<i>Victoria Park</i>			15,191	-12.10

N	District Boundary
NE	Watson Road
E	Watson Road, Electric Road, Merlin Street Shell Street, King's Road
SE	Causeway Road
S	Causeway Road, Gloucester Road
SW	Gloucester Road, Victoria Park Road
W	District Boundary
NW	District Boundary

1. JUPITER TERRACE
2. PARK TOWERS
3. VICTORIA CENTRE
4. VICTORIA PARK
5. VIKING GARDEN

District : Eastern

Provisional District Council Constituency Areas

Code	Proposed Name	Boundary Description	Major Estates/Areas	Estimated Population	+/- % of Population Quota (17,282)
C19	<i>City Garden</i>			15,268	-11.65

N	District Boundary
NE	Island Eastern Corridor
E	Java Road, Tin Chong Street, King's Road
SE	King's Road
S	King's Road, Oil Street, Electric Road Watson Road
SW	Watson Road
W	
NW	District Boundary

1. CITY GARDEN
2. HARBOUR HEIGHTS
3. SEA VIEW ESTATE
4. WAH HOI MANSION

District : Eastern

Provisional District Council Constituency Areas

Code	Proposed Name	Boundary Description	Major Estates/Areas	Estimated Population	+/- % of Population Quota (17,282)
C20	<i>Provident</i>			20,029	+15.90

N	District Boundary
NE	District Boundary
E	Island Eastern Corridor, Kam Hong Street
SE	Kam Hong Street, King's Road
S	King's Road, Tong Shui Road, Java Road North Point Road, North View Street Fort Street
SW	Fort Street, Cheung Hong Street King's Road, Tin Chong Street
W	Tin Chong Street, Electric Road
NW	District Boundary

1. KA WAI BUILDING
2. KIU KWAN MANSION
3. MING FAI BUILDING
4. PROVIDENT CENTRE

District : Eastern

Provisional District Council Constituency Areas

Code	Proposed Name	Boundary Description	Major Estates/Areas	Estimated Population	+/- % of Population Quota (17,282)
C21	<i>Fort Street</i>			14,996	-13.23

N	Java Road, Tong Shui Road
NE	Tong Shui Road
E	King's Road, Ming Yuen Western Street Peacock Road
SE	Tin Hau Temple Road
S	Tin Hau Temple Road
SW	Cheung Hong Street
W	Cheung Hong Street, Fort Street North View Street
NW	North Point Road, Java Road

1. MAPLE GARDENS
2. UNIVERSAL TOWERS

C22 ***Kam Ping***

16,647

-3.67

N	King's Road, Tin Chiu Street
NE	Tin Chiu Street
E	Tin Chiu Street, Tanner Road
SE	Tanner Road
S	Tin Hau Temple Road
SW	Peacock Road, Ming Yuen Western Street
W	Ming Yuen Western Street
NW	King's Road

1. FORTUNA BUILDING
2. HUNG FUK BUILDING
3. ISLAND PLACE
4. KAM PING MANSION
5. METROPOLE BUILDING
6. MING YUEN MANSIONS
7. PAK FUK BUILDING
8. ROCA CENTRE
9. TUNG FAT BUILDING

District : Eastern

Provisional District Council Constituency Areas

Code	Proposed Name	Boundary Description	Major Estates/Areas	Estimated Population	+/- % of Population Quota (17,282)
C23	<i>Tanner</i>			15,571	-9.90

N	Tin Chiu Street, King's Road Healthy Street West
NE	Healthy Street West
E	Healthy Street West, Pak Fuk Road
SE	Tin Hau Temple Road
S	Tin Hau Temple Road
SW	Tin Hau Temple Road
W	Tanner Road
NW	Tanner Road

1. BEDFORD GARDENS
2. FULL WEALTH GARDENS
3. HEALTHY GARDENS
4. TANNER GARDEN

District : Eastern

Provisional District Council Constituency Areas

Code	Proposed Name	Boundary Description	Major Estates/Areas	Estimated Population	+/- % of Population Quota (17,282)
C24	<i>Healthy Village</i>			15,611	-9.67

N	District Boundary
NE	Islands Eastern Corridor
E	Hoi Yu Street, Java Road, King's Road
SE	King's Road, Sir Cecil's Ride
S	Sir Cecil's Ride, Tin Hau Temple Road Pak Fuk Road
SW	Pak Fuk Road, Healthy Street West
W	King's Road, Kam Hong Street Islands Eastern Corridor
NW	Islands Eastern Corridor

1. BRAEMAR TERRACE
2. GOLDEN HORSE MANSION
3. HEALTHY VILLAGE
4. MODEL HOUSING ESTATE
5. WAH SHUN GARDENS

District : Eastern

Provisional District Council Constituency Areas

Code	Proposed Name	Boundary Description	Major Estates/Areas	Estimated Population	+/- % of Population Quota (17,282)
C25	<i>Quarry Bay</i>			15,200	-12.05

N	District Boundary
NE	District Boundary
E	Island Eastern Corridor
SE	Taikoo Shing Road
S	Taikoo Shing Road, Westlands Road King's Road
SW	King's Road
W	King's Road, Java Road, Hoi Yu Street
NW	Hoi Yu Street, Island Eastern Corridor

1. HOI KWONG COURT
2. KING'S VIEW COURT
3. RITZ GARDEN APARTMENTS
4. SEA VIEW BUILDING
5. SUNWAY GARDENS
6. TOR PO MANSION
7. WESTLANDS COURT

C26 ***Nam Fung***

13,727

-20.57

N	King's Road
NE	King's Road, Greig Road
E	Greig Road, Greig Crescent, Hong Yue Street
SE	Hong Yue Street
S	Hong Yue Street, Greig Road, Hong Pak Path
SW	Hong Pak Path
W	Quarry Bay Street, Yau Man Street
NW	Yau Man Street, King's Road

1. MT PARKER LODGE
2. NAM FUNG SUN CHUEN
3. PARKVALE

District : Eastern

Provisional District Council Constituency Areas

Code	Proposed Name	Boundary Description	Major Estates/Areas	Estimated Population	+/- % of Population Quota (17,282)
C27	<i>Kornhill</i>			14,715	-14.85

N	Hong On Street
NE	Hong On Street, Hong Yue Street
E	Hong Yue Street
SE	
S	Wilson Trail
SW	Wilson Trail, Greig Road
W	Greig Road, Hong Yue Street
NW	

1. KORNHILL (PART) :
Blocks A-H and J-N

C28 ***Kornhill Garden***

14,107 -18.37

N	King's Road
NE	King's Road
E	King's Road, Hong On Street
SE	Hong On Street
S	Hong On Street
SW	Greig Crescent, Greig Road
W	Greig Road
NW	Greig Road, King's Road

1. BO FUNG GARDENS
2. KORNHILL (PART) :
Blocks P-R
3. KORNHILL GARDENS
4. THE FLORIDIAN
5. THE ORCHARDS

District : Eastern

Provisional District Council Constituency Areas

Code	Proposed Name	Boundary Description	Major Estates/Areas	Estimated Population	+/- % of Population Quota (17,282)
C29	<i>Hing Tung</i>			19,288	+11.61

N	Hong Yue Street
NE	Tai Cheong Street
E	Tai Cheong Street, Wai Hang Street Shing On Lane, Shing On Street Yiu Hing Road, Sai Wan Ho Street
SE	Yiu Hing Road
S	Yiu Hing Road
SW	
W	Hong Yue Street
NW	Hong Yue Street

1. HING TUNG ESTATE
2. TUNG HEI COURT
3. TUNG LAM COURT
4. TUNG YAN COURT

District : Eastern

Provisional District Council Constituency Areas

Code	Proposed Name	Boundary Description	Major Estates/Areas	Estimated Population	+/- % of Population Quota (17,282)
C30	<i>Sai Wan Ho</i>			19,454	+12.57

N	Tai On Street, Oi Kan Road
NE	Oi Kan Road
E	Oi Tak Street, Island Eastern Corridor Oi Shun Road, Aldrich Bay Road
SE	Aldrich Bay Road, Shau Kei Wan Road Sun Sing Street
S	Sun Sing Street, Hoi Ching Street
SW	Sai Wan Ho Street, Yiu Hing Road
W	Yiu Hing Road, Shing On Street Shing On Lane, Wai Hang Street Tai Cheong Street, Shau Kei Wan Road
NW	Shau Kei Wan Road, Tai On Street

1. BELLEVE COURT
2. FELICITY GARDEN
3. LES SAISONS
4. SUN SING CENTRE

District : Eastern

Provisional District Council Constituency Areas

Code	Proposed Name	Boundary Description	Major Estates/Areas	Estimated Population	+/- % of Population Quota (17,282)
C31	<i>Lower Yiu Tung</i>			17,022	-1.50

N	Sun Sing Street, Shau Kei Wan Road Aldrich Bay Road
NE	Aldrich Bay Road, Island Eastern Corridor
E	Nam On Street, Nam On Lane Shau Kei Wan Road, Ngoi Man Street
SE	Ngoi Man Street
S	Yiu Hing Road
SW	Yiu Hing Road
W	Yiu Hing Road, Hoi Ching Street
NW	Hoi Ching Street , Sun Sing Street

1. HONG WAH MANSION
2. SMILING SHAU KEI WAN PLAZA
3. TUNG SHING COURT
4. YIU TUNG ESTATE (PART) :
Yiu Cheong House
Yiu Fai House
Yiu Fung House
Yiu Hing House
Yiu Kwai House
Yiu Ming House
Yiu On House

C32 ***Upper Yiu Tung***

13,283 -23.14

N	Yiu Hing Road
NE	Yiu Hing Road
E	Yiu Hing Road, Ngoi Man Street
SE	Catchwater
S	Catchwater
SW	
W	
NW	Yiu Hing Road

1. TUNG CHUN COURT
2. YIU TUNG ESTATE (PART) :
Yiu Fook House
Yiu Fu House
Yiu Lok House
Yiu Wah House

District : Eastern

Provisional District Council Constituency Areas

Code	Proposed Name	Boundary Description	Major Estates/Areas	Estimated Population	+/- % of Population Quota (17,282)
C33	<i>Hing Man</i>			14,908	-13.74

N	Catchwater
NE	Catchwater
E	Tai Tam Road, Chai Wan Road
SE	Wan Tsui Road
S	Wan Tsui Road
SW	Wan Tsui Road, Tai Tam Road
W	Mount Parker Road
NW	Catchwater

1. HING MAN ESTATE
2. HING WAH (1) ESTATE

District : Eastern

Provisional District Council Constituency Areas

Code	Proposed Name	Boundary Description	Major Estates/Areas	Estimated Population	+/- % of Population Quota (17,282)
C34	<i>Lok Hong</i>			13,403	-22.45

N	Island Eastern Corridor
NE	Island Eastern Corridor
E	Island Eastern Corridor, Shing Tai Road Shun Tai Road
SE	Island Eastern Corridor
S	Ning Foo Street, Hong Man Street Tai Man Street
SW	Tai Man Street, Chai Wan Road
W	Tai Tam Road
NW	Chai Wan Road

1. GREENWOOD TERRACE
2. NEPTUNE TERRACE
3. SHAN TSUI COURT

District : Eastern

Provisional District Council Constituency Areas

Code	Proposed Name	Boundary Description	Major Estates/Areas	Estimated Population	+/- % of Population Quota (17,282)
C35	<i>Tsui Tak</i>			13,340	-22.81

N	Tai Man Street, Hong Man Street Ning Foo Street
NE	Ning Foo Street, Island Eastern Corridor
E	Island Eastern Corridor, Yee Shun Street Yee Fung Street, Kam Yuen Lane Chai Wan Road
SE	Chai Wan Road
S	Chai Wan Road
SW	Chai Wan Road
W	Chai Wan Road
NW	Chai Wan Road, Tai Man Street

1. BAYVIEW PARK
2. KOWAY COURT
3. NEW JADE GARDEN
4. WALTON ESTATE
5. YEE TSUI COURT

District : Eastern

Provisional District Council Constituency Areas

Code	Proposed Name	Boundary Description	Major Estates/Areas	Estimated Population	+/- % of Population Quota (17,282)
C36	<i>Yue Wan</i>			15,243	-11.80

N	Chai Wan Road
NE	Chai Wan Road
E	Wing Ping Street, San Ha Street Hiu Tsui Street
SE	Hiu Tsui Street
S	Cape Collinson Road
SW	San Ha Street
W	San Ha Street, Chai Wan Road Kam Yuen Lane, Yee Fung Street Yee Shun Street
NW	Yee Shun Street

1. LOK HIN TERRACE
2. YUE WAN ESTATE

District : Eastern

Provisional District Council Constituency Areas

Code	Proposed Name	Boundary Description	Major Estates/Areas	Estimated Population	+/- % of Population Quota (17,282)
C37	<i>Kai Hiu</i>			13,749	-20.44

N	Hiu Tsui Street, Ming Tsui Street
NE	Ming Tsui Street
E	Siu Sai Wan Road
SE	
S	Cape Collinson Road
SW	Cape Collinson Road
W	Cape Collinson Road
NW	Hiu Tsui Street

1. HIU TSUI COURT
2. KAI TSUI COURT
3. SIU SAI WAN ESTATE (PART) :
 - Sui Fu House
 - Sui Hei House
 - Sui Keung House
 - Sui Lok House

District : Southern

Provisional District Council Constituency Areas

Code	Proposed Name	Boundary Description	Major Estates/Areas	Estimated Population	+/- % of Population Quota (17,282)
D01	<i>Aberdeen</i>			19,630	+13.59

N	Aberdeen Praya Road, Aberdeen Main Road Peel Rise, Yue Kwong Road
NE	Yue Kwong Road, Yue Fai Road Aberdeen Praya Road Aberdeen Reservoir Road
E	Kwun Hoi Path, Sham Wan, Po Chong Wan
SE	Shum Wan Road
S	Aberdeen Channel
SW	North of Ap Lei Chau
W	Aberdeen West Typhoon Shelter
NW	Aberdeen Praya Road Aberdeen West Typhoon Shelter

1. ABBA HOUSE
2. ABERDEEN CENTRE
3. YUE FAI COURT

District : Southern

Provisional District Council Constituency Areas

Code	Proposed Name	Boundary Description	Major Estates/Areas	Estimated Population	+/- % of Population Quota (17,282)
D02	<i>Ap Lei Chau Estate</i>			13,210	-23.56

N	AP Lei Chau Wind Tower Park
NE	Ap Lei Chau Wind Tower Park
E	West of Marina Habitat
SE	Lee Man Road
S	Ap Lei Chau Bridge Road
SW	Ap Lei Chau Bridge Road
W	West of Ap Lei Chau Estate
NW	

1. AP LEI CHAU ESTATE

District : Southern

Provisional District Council Constituency Areas

Code	Proposed Name	Boundary Description	Major Estates/Areas	Estimated Population	+/- % of Population Quota (17,282)
D03	<i>Ap Lei Chau North</i>			15,136	-12.42

N	Ap Lei Chau Waterfront Promenade
NE	Ap Lei Chau Bridge
E	Ap Lei Chau Bridge
SE	Junction of Ap Lei Chau Bridge Road and Ap Lei Chau Drive
S	Ap Lei Chau Drive, Ap Lei Chau Bridge Road
SW	Ap Lei Chau Bridge Road
W	Ap Lei Chau Bridge Road, Lee Man Road
NW	Ap Lei Chau Waterfront Promenade

1. MAIN STREET, AP LEI CHAU
2. MARINA HABITAT
3. SHAM WAN TOWERS

D04 ***Lei Tung I***

14,326 -17.10

N	Ap Lei Chau Bridge Road, Ap Lei Chau Drive
NE	Ap Lei Chau Drive
E	Ap Lei Chau Praya Road
SE	
S	
SW	Lei Tung Estate Road
W	Lei Tung Estate Road
NW	Ap Lei Chau Bridge Road

1. LEI TUNG ESTATE (PART) :
Tung On House
Tung Ping House
Tung Yat House
2. YUE ON COURT

District : Southern

Provisional District Council Constituency Areas

Code	Proposed Name	Boundary Description	Major Estates/Areas	Estimated Population	+/- % of Population Quota (17,282)
D05	<i>Lei Tung II</i>			13,276	-23.18

N	Ap Lei Chau Bridge Road Ap Lei Chau Praya Road
NE	Aberdeen South Typhoon Shelter
E	Aberdeen Channel
SE	East of Ap Lei Pai
S	District Boundary
SW	District Boundary
W	Lee Wing Street
NW	Ap Lei Chau Bridge Road

1. LEI TUNG ESTATE (PART) :
- Tung Cheong House
 - Tung Hing House
 - Tung Mau House
 - Tung Sing House
 - Tung Yip House

D06 ***South Horizons East***

15,319

-11.36

N	Ap Lei Chau Bridge Road
NE	Ap Lei Chau Bridge Road
E	West of Lei Tung Estate, Lee Wing Street
SE	
S	District Boundary
SW	District Boundary
W	
NW	South Horizon Drive, Yi Nam Road

1. SOUTH HORIZONS (PART) :
Phase III
2. THE OASIS

District : Southern

Provisional District Council Constituency Areas

Code	Proposed Name	Boundary Description	Major Estates/Areas	Estimated Population	+/- % of Population Quota (17,282)
D07	<i>South Horizons West</i>			15,088	-12.70

N	Aberdeen West Typhoon Shelter
NE	Ap Lei Chau Bridge Road
E	Ap Lei Chau Bridge Road South Horizon Drive, Yi Nam Road
SE	
S	
SW	District Boundary
W	
NW	Northwest of South Horizons Phase I & II

1. SOUTH HORIZONS (PART) :
Phase I
Phase II

D08 ***Wah Kwai***

16,079 -6.96

N	Junction of Wah Fu Road and Shek Pai Wan Road
NE	Shek Pai Wan Road
E	Aberdeen West Typhoon Shelter
SE	
S	District Boundary
SW	District Boundary
W	
NW	Wah Fu Road

1. KA LUNG COURT
2. WAH KWAI ESTATE

District : Southern

Provisional District Council Constituency Areas

Code	Proposed Name	Boundary Description	Major Estates/Areas	Estimated Population	+/- % of Population Quota (17,282)
D09	<i>Wah Fu I</i>			12,473	-27.83

N	Wah Fu Road
NE	Wah Fu Road
E	Northwest of Wah Kwai Estate
SE	
S	
SW	District Boundary
W	
NW	Waterfall Bay

1. WAH FU (I) ESTATE

D10 ***Wah Fu II***

14,386 -16.76

N	Pok Fu Lam Road
NE	Pok Fu Lam Road
E	Shek Pai Wan Road, Pok Fu Lam Road
SE	Wah Fu Road
S	Wah Fu Road
SW	Wah Fu Road
W	Cyberport Road
NW	

1. WAH FU (II) ESTATE

District : Southern

Provisional District Council Constituency Areas

Code	Proposed Name	Boundary Description	Major Estates/Areas	Estimated Population	+/- % of Population Quota (17,282)
D11	<i>Pokfulam</i>			21,476	+24.27

N	Mount Davis Road, District Boundary
NE	District Boundary
E	Pok Fu Lam Reservoir Road Pok Fu Lam Road
SE	Pok Fu Lam Road, Victoria Road Cyberport Road
S	Waterfall Bay, District Boundary
SW	District Boundary
W	District Boundary
NW	District Boundary

1. BAGUIO VILLA
2. BEL-AIR ON THE PEAK
3. QUEEN MARY HOSPITAL
4. RESIDENCE BEL-AIR
5. SCENIC VILLAS

D12 ***Chi Fu***

16,764 -3.00

N	Pok Fu Lam Reservoir Road
NE	District Boundary
E	District Boundary, Catchwater
SE	District Boundary, Catchwater
S	Shek Pai Wan Road
SW	Shek Pai Wan Road, Pok Fu Lam Road
W	Pok Fu Lam Road
NW	Pok Fu Lam Road

1. CHI FU FA YUEN
2. MIDDLETON TOWERS
3. POK FU LAM VILLAGE
4. POKFULAM GARDENS

District : Southern

Provisional District Council Constituency Areas

Code	Proposed Name	Boundary Description	Major Estates/Areas	Estimated Population	+/- % of Population Quota (17,282)
D13	<i>Tin Wan</i>			17,586	+1.76

N	District Boundary
NE	Peel Rise
E	Peel Rise, Aberdeen Main Road
SE	Aberdeen Main Road
S	Aberdeen Praya Road
SW	
W	Shek Pai Wan Road
NW	District Boundary, Catchwater

1. HUNG FUK COURT
2. TIN WAN ESTATE
3. WATERFRONT SOUTH

D14 *Shek Yue*

19,316 +11.77

N	Aberdeen Reservoir Road, Yue Kwong Road
NE	Yue Kwong Road
E	Yue Kwong Road
SE	Yue Kwong Road
S	Yue Kwong Road
SW	Yue Kwong Road
W	Yue Kwong Road
NW	Aberdeen Reservoir Road, Yue Kwong Road

1. SHEK PAI WAN ESTATE
2. YUE KWONG CHUEN

District : Southern

Provisional District Council Constituency Areas

				Estimated Population	+/- % of Population Quota (17,282)																
Code	Proposed Name	Boundary Description	Major Estates/Areas																		
D15	Wong Chuk Hang	<table> <tr> <td>N</td> <td>District Boundary, Hong Kong Trail Aberdeen Reservoir Road Lady Clementi's Ride, Catchwater</td> </tr> <tr> <td>NE</td> <td>Lady Clementi's Ride</td> </tr> <tr> <td>E</td> <td>Wong Chuk Hang Road, Nam Fung Road Nam Fung Path</td> </tr> <tr> <td>SE</td> <td>Ocean Park Road</td> </tr> <tr> <td>S</td> <td>Nam Long Shan Road, Shum Wan Road</td> </tr> <tr> <td>SW</td> <td>Kwun Hoi Path, Aberdeen Praya Road</td> </tr> <tr> <td>W</td> <td>Aberdeen Praya Road, Yue Kwong Road Aberdeen Reservoir Road, Peel Rise</td> </tr> <tr> <td>NW</td> <td>Peel Rise, District Boundary</td> </tr> </table>	N	District Boundary, Hong Kong Trail Aberdeen Reservoir Road Lady Clementi's Ride, Catchwater	NE	Lady Clementi's Ride	E	Wong Chuk Hang Road, Nam Fung Road Nam Fung Path	SE	Ocean Park Road	S	Nam Long Shan Road, Shum Wan Road	SW	Kwun Hoi Path, Aberdeen Praya Road	W	Aberdeen Praya Road, Yue Kwong Road Aberdeen Reservoir Road, Peel Rise	NW	Peel Rise, District Boundary	1. BROADVIEW COURT 2. GRANDVIEW GARDEN 3. JING HUI GARDEN 4. JUMBO COURT 5. OCEAN COURT 6. POLICE COLLEGE (ABERDEEN) R. & F. MARRIED QUARTERS 7. SOUTH WAVE COURT	16,589	-4.01
N	District Boundary, Hong Kong Trail Aberdeen Reservoir Road Lady Clementi's Ride, Catchwater																				
NE	Lady Clementi's Ride																				
E	Wong Chuk Hang Road, Nam Fung Road Nam Fung Path																				
SE	Ocean Park Road																				
S	Nam Long Shan Road, Shum Wan Road																				
SW	Kwun Hoi Path, Aberdeen Praya Road																				
W	Aberdeen Praya Road, Yue Kwong Road Aberdeen Reservoir Road, Peel Rise																				
NW	Peel Rise, District Boundary																				
D16	Bays Area	<table> <tr> <td>N</td> <td>Catchwater, District Boundary Deep Water Bay Road Wong Nai Chung Gap Road Tai Tam Reservoir Road</td> </tr> <tr> <td>NE</td> <td>Tai Tam Reservoir Road</td> </tr> <tr> <td>E</td> <td>Wilson Trail, Violet Hill, The Twins</td> </tr> <tr> <td>SE</td> <td>Stanley Gap Road, South Bay</td> </tr> <tr> <td>S</td> <td>South of Round Island, District Boundary</td> </tr> <tr> <td>SW</td> <td>District Boundary</td> </tr> <tr> <td>W</td> <td>Po Chong Wan, Ocean Park Road</td> </tr> <tr> <td>NW</td> <td>Wong Chuk Hang Road</td> </tr> </table>	N	Catchwater, District Boundary Deep Water Bay Road Wong Nai Chung Gap Road Tai Tam Reservoir Road	NE	Tai Tam Reservoir Road	E	Wilson Trail, Violet Hill, The Twins	SE	Stanley Gap Road, South Bay	S	South of Round Island, District Boundary	SW	District Boundary	W	Po Chong Wan, Ocean Park Road	NW	Wong Chuk Hang Road	1. DEEP WATER BAY 2. HONG KONG PARKVIEW 3. MANDERLY GARDEN 4. PO CHONG WAN 5. REPULSE BAY 6. SHOUSON HILL 7. WONG CHUK HANG SAN WAI	16,270	-5.86
N	Catchwater, District Boundary Deep Water Bay Road Wong Nai Chung Gap Road Tai Tam Reservoir Road																				
NE	Tai Tam Reservoir Road																				
E	Wilson Trail, Violet Hill, The Twins																				
SE	Stanley Gap Road, South Bay																				
S	South of Round Island, District Boundary																				
SW	District Boundary																				
W	Po Chong Wan, Ocean Park Road																				
NW	Wong Chuk Hang Road																				

District : Southern

Provisional District Council Constituency Areas

Code	Proposed Name	Boundary Description	Major Estates/Areas	Estimated Population	+/- % of Population Quota (17,282)
D17	Stanley & Shek O			22,258	+28.79

N	District Boundary, Tai Tam Road Shek O Road, Hong Kong Trail, Catchwater
NE	Catchwater, District Boundary
E	District Boundary
SE	District Boundary
S	District Boundary
SW	District Boundary
W	Chung Hom Wan, Stanley Gap Road The Twins, Wilson Trail, Violet Hill
NW	Wilson Trail, Tai Tam Reservoir Road Tai Tam Byewash Reservoir Hong Kong Trail

1. BIG WAVE BAY
2. CAPE D'AGUILAR
3. CHUNG HOM KOK
4. LUNG TAK COURT
5. LUNG YAN COURT
6. MA HANG ESTATE
7. PACIFIC VIEW
8. RED HILL PENINSULA
9. REGALIA BAY
10. SHEK O VILLAGE
11. STANFORD VILLA
12. THE MANHATTAN

District : Yau Tsim Mong

Provisional District Council Constituency Areas

Code	Proposed Name	Boundary Description	Major Estates/Areas	Estimated Population	+/- % of Population Quota (17,282)
E01	<i>Tsim Sha Tsui West</i>			19,275	+11.53

N	Hoi Fai Road
NE	Hoi Fai Road, Jordan Road
E	Jordan Road, Canton Road Kowloon Park Drive
SE	Salisbury Road, Avenue of Stars District Boundary
S	District Boundary
SW	District Boundary
W	District Boundary
NW	District Boundary

1. SORRENTO
2. THE ARCH
3. THE CULLINAN
4. THE HARBOURSIDE
5. THE WATERFRONT

District : Yau Tsim Mong

Provisional District Council Constituency Areas

Code	Proposed Name	Boundary Description	Major Estates/Areas	Estimated Population	+/- % of Population Quota (17,282)
E02	<i>Jordan East</i>			21,562	+24.77

N	Jordan Road, Temple Street, Ning Po Street Nathan Road
NE	Nathan Road, Jordan Road
E	Jordan Road, Cox's Road, Austin Road Nathan Road
SE	Nathan Road
S	Salisbury Road
SW	Kowloon Park Drive
W	Kowloon Park Drive, Canton Road
NW	Canton Road, Jordan Road, Temple Street

1. CARMEN'S GARDEN
2. FORTUNE TERRACE
3. HONG YUEN COURT
4. PAK ON BUILDING
5. THE VICTORIA TOWERS
6. WAI ON BUILDING

District : Yau Tsim Mong

Provisional District Council Constituency Areas

Code	Proposed Name	Boundary Description	Major Estates/Areas	Estimated Population	+/- % of Population Quota (17,282)
E03	<i>Jordan West</i>			20,663	+19.56

N	West Kowloon Highway, Yan Cheung Road Hoi Wang Road
NE	Hoi Wang Road, Yan Cheung Road Kansu Street
E	Kansu Street, Shanghai Street, Ning Po Street Temple Street
SE	Temple Street, Jordan Road
S	Jordan Road
SW	West Kowloon Highway, Jordan Road
W	
NW	

1. MAN CHEONG BUILDING
2. MAN FAI BUILDING
3. MAN KING BUILDING
4. MAN WAH BUILDING
5. MAN WAI BUILDING
6. MAN YING BUILDING
7. MAN YIU BUILDING
8. MAN YUEN BUILDING
9. UNITED MANSION
10. WAI CHING COURT

District : Yau Tsim Mong

Provisional District Council Constituency Areas

Code	Proposed Name	Boundary Description	Major Estates/Areas	Estimated Population	+/- % of Population Quota (17,282)
E04	<i>Yau Ma Tei</i>			21,374	+23.68

N	Lin Cheung Road, West Kowloon Highway Lai Cheung Road, Hoi Ting Road, Ferry Street Pitt Street
NE	Pitt Street, Nathan Road
E	Nathan Road
SE	Nathan Road, Ning Po Street, Shanghai Street Kansu Street
S	Kansu Street, Yan Cheung Road Hoi Wang Road, West Kowloon Highway
SW	Lin Cheung Road, West Kowloon Highway Hoi Po Road
W	
NW	

1. 8 WATERLOO ROAD
2. KAM WAH BUILDING
3. PROSPEROUS GARDEN

District : Yau Tsim Mong

Provisional District Council Constituency Areas

Code	Proposed Name	Boundary Description	Major Estates/Areas	Estimated Population	+/- % of Population Quota (17,282)
E05	<i>Charming</i>			18,029	+4.32

N	Hoi Fai Road, Lin Cheung Road West Kowloon Highway, Lai Cheung Road Hoi Ting Road, Hoi Wang Road
NE	Hoi Wang Road, Hoi Ting Road, Ferry Street Dundas Street
E	Canton Road, Dundas Street, Pitt Street
SE	Canton Road, Pitt Street
S	Pitt Street, Ferry Street, Hoi Ting Road Lai Cheung Road, Lin Cheung Road West Kowloon Highway
SW	Lai Cheung Road, Lin Cheung Road West Kowloon Highway
W	
NW	Hoi Fai Road

1. CHARMING GARDEN
2. SHUN LEE BUILDING

District : Yau Tsim Mong

Provisional District Council Constituency Areas

Code	Proposed Name	Boundary Description	Major Estates/Areas	Estimated Population	+/- % of Population Quota (17,282)
E06	<i>Mong Kok West</i>			19,746	+14.26

N	Canton Road, Argyle Street
NE	Argyle Street, Nathan Road
E	Nathan Road
SE	Nathan Road, Pitt Street
S	Pitt Street
SW	Canton Road, Dundas Street
W	Ferry Street
NW	Nam Tau Street, Canton Road

1. WAH MAY BUILDING

District : Yau Tsim Mong

Provisional District Council Constituency Areas

Code	Proposed Name	Boundary Description	Major Estates/Areas	Estimated Population	+/- % of Population Quota (17,282)
E07	<i>Fu Pak</i>			19,594	+13.38

N	Cherry Street
NE	Cherry Street, West Kowloon Corridor Ferry Street
E	Ferry Street
SE	Ferry Street
S	Hoi Ting Road, Hoi Wang Road Lai Cheung Road, Lin Cheung Road
SW	West Kowloon Highway, Hoi Fai Road
W	Hoi Fai Road, Lin Cheung Road West Kowloon Highway
NW	West Kowloon Highway, Lin Cheung Road Cherry Street

1. CENTRAL PARK
2. HOI FU COURT
3. PARK AVENUE

District : Yau Tsim Mong

Provisional District Council Constituency Areas

Code	Proposed Name	Boundary Description	Major Estates/Areas	Estimated Population	+/- % of Population Quota (17,282)
E08	<i>Olympic</i>			18,761	+8.56

N	Yen Chow Street West West Kowloon Highway, District Boundary
NE	West Kowloon Highway, District Boundary
E	Hoi Fai Road, Sham Mong Road Lin Cheung Road
SE	West Kowloon Highway
S	Hoi Fai Road
SW	District Boundary
W	District Boundary
NW	Yen Chow Street West

1. HAMPTON PLACE
2. HARBOUR GREEN
3. ISLAND HARBOURVIEW
4. THE LONG BEACH
5. ONE SILVER SEA

District : Yau Tsim Mong

Provisional District Council Constituency Areas

Code	Proposed Name	Boundary Description	Major Estates/Areas	Estimated Population	+/- % of Population Quota (17,282)
E09	<i>Cherry</i>			14,727	-14.78

N	Li Tak Street, West Kowloon Corridor West Anchor Street, Kok Cheung Street
NE	Anchor Street
E	Tong Mi Road
SE	Cherry Street
S	Cherry Street
SW	Cherry Street, Lin Cheung Road
W	Lin Cheung Road, Sham Mong Road
NW	Fuk Chak Street, Kok Cheung Street

1. FLORIENT RISE
2. FU TOR LOY SUN CHUEN
3. HOI HONG BUILDING
4. PEONY HOUSE

District : Yau Tsim Mong

Provisional District Council Constituency Areas

Code	Proposed Name	Boundary Description	Major Estates/Areas	Estimated Population	+/- % of Population Quota (17,282)
E10	<i>Tai Kok Tsui South</i>			14,501	-16.09

N	West Kowloon Corridor West Fuk Tsun Street
NE	Fuk Tsun Street, Fir Street
E	Tong Mi Road
SE	Anchor Street
S	Anchor Street, West Kowloon Corridor Li Tak Street, Kok Cheung Street
SW	Fuk Chak Street, Sham Mong Road
W	Sham Mong Road
NW	Sham Mong Road, Chung Wui Street

1. COSMOPOLITAN ESTATES

District : Yau Tsim Mong

Provisional District Council Constituency Areas

Code	Proposed Name	Boundary Description	Major Estates/Areas	Estimated Population	+/- % of Population Quota (17,282)
E11	<i>Tai Kok Tsui North</i>			17,944	+3.83

N	Chui Yu Road, District Boundary
NE	Tung Chau Street West Kowloon Corridor West
E	Maple Street, Larch Street, Fir Street
SE	Fir Street, Fuk Tsun Street
S	Fir Street, Fuk Tsun Street West Kowloon Corridor West Chung Wui Street
SW	Sham Mong Road
W	Sham Mong Road
NW	Sham Mong Road, Chui Yu Road

1. METRO HARBOUR VIEW

District : Yau Tsim Mong

Provisional District Council Constituency Areas

Code	Proposed Name	Boundary Description	Major Estates/Areas	Estimated Population	+/- % of Population Quota (17,282)
E12	<i>Tai Nan</i>			21,470	+24.23

N	Boundary Street, District Boundary
NE	Boundary Street, Nathan Road
E	Nathan Road
SE	Prince Edward Road West, Lai Chi Kok Road
S	Lai Chi Kok Road Tong Mi Road, West Kowloon Corridor Fir Street, Larch Street
SW	Larch Street
W	Maple Street, Tung Chau Street
NW	Tung Chau Street, Boundary Street District Boundary

1. JUNE GARDEN
2. PROSPERITY COURT

District : Yau Tsim Mong

Provisional District Council Constituency Areas

Code	Proposed Name	Boundary Description	Major Estates/Areas	Estimated Population	+/- % of Population Quota (17,282)
E13	<i>Mong Kok North</i>			16,075	-6.98

N	Lai Chi Kok Road, Prince Edward Road West
NE	Prince Edward Road West, Nathan Road
E	Nathan Road
SE	Nathan Road, Argyle Street
S	Argyle Street, Canton Road, Nam Tau Street
SW	Nam Tau Street, West Kowloon Corridor
W	West Kowloon Corridor, Tong Mi Road
NW	Tong Mi Road, Lai Chi Kok Road

1. CHEUNG FAT MANSION
2. CHEUNG HING MANSION
3. CHEUNG WANG MANSION
4. HANG TUNG BUILDING
5. LAI TONG BUILDING

District : Yau Tsim Mong

Provisional District Council Constituency Areas

Code	Proposed Name	Boundary Description	Major Estates/Areas	Estimated Population	+/- % of Population Quota (17,282)
E14	<i>Mong Kok East</i>			15,444	-10.64

N	Boundary Street, District Boundary
NE	Boundary Street, District Boundary
E	District Boundary
SE	District Boundary, Argyle Street
S	Argyle Street, Mong Kok Road, Sai Yee Street Tung Choi Street
SW	Bute Street, Nathan Road
W	Nathan Road
NW	Nathan Road, Boundary Street

1. COSMOPOLITAN CENTRE
2. RUBY MANSION
3. SIU YIP HOUSE

District : Yau Tsim Mong

Provisional District Council Constituency Areas

Code	Proposed Name	Boundary Description	Major Estates/Areas	Estimated Population	+/- % of Population Quota (17,282)
E15	<i>Mong Kok South</i>			15,829	-8.41

N	Argyle Street, Mong Kok Road, Sai Yee Street Tung Choi Street
NE	Argyle Street, District Boundary
E	District Boundary
SE	District Boundary, Soy Street
S	Soy Street, Tung Choi Street, Dundas Street
SW	Dundas Street, Nathan Road
W	Nathan Road
NW	Nathan Road, Bute Street

1. GRANDVIEW BUILDING
2. TAK PO BUILDING
3. WING WAH BUILDING

District : Yau Tsim Mong

Provisional District Council Constituency Areas

Code	Proposed Name	Boundary Description	Major Estates/Areas	Estimated Population	+/- % of Population Quota (17,282)
E16	<i>King's Park</i>			21,396	+23.81

N	Soy Street
NE	District Boundary, Waterloo Road
E	District Boundary, Ho Man Tin Hill Road Princess Margaret Road, Chi Man Street Oi Sen Path
SE	Chatham Road South, Hong Chong Road District Boundary
S	Chatham Road South, Gascoigne Road
SW	Jordan Road, Nathan Road
W	Nathan Road
NW	Dundas Street, Soy Street

1. HUNG WAI BUILDING
2. KING'S PARK VILLA
3. PARC PALAIS
4. THE REGALIA
5. TSUI YUEN MANSION
6. WYLIE COURT
7. YAN ON BUILDING

District : Yau Tsim Mong

Provisional District Council Constituency Areas

Code	Proposed Name	Boundary Description	Major Estates/Areas	Estimated Population	+/- % of Population Quota (17,282)
E17	<i>Tsim Sha Tsui East</i>			21,160	+22.44

N	Gascoigne Road, Chatham Road South
NE	District Boundary
E	Hung Lai Road, Hung Lok Road Kin Wan Street, District Boundary
SE	District Boundary
S	District Boundary
SW	Avenue of Stars, Salisbury Road District Boundary
W	Nathan Road
NW	Cox's Road, Jordan Road, Austin Road

1. CHUNGKING MANSIONS
2. MIRADOR MANSION
3. THE MASTERPIECE

District : Sham Shui Po

Provisional District Council Constituency Areas

Code	Proposed Name	Boundary Description	Major Estates/Areas	Estimated Population	+/- % of Population Quota (17,282)
F01	<i>Po Lai</i>			13,275	-23.19

N	Po On Road
NE	Po On Road, Wai Wai Road,
E	Wai Wai Road, Pratas Street
SE	Pratas Street
S	Pratas Street, Cheung Sha Wan Road
SW	Cheung Sha Wan Road
W	Wing Lung Street, Un Chau Street
NW	Cheung Fat Street

1. EASTLAND TOWERS
2. MERLIN CENTRE
3. PO HEI COURT
4. PO LAI COURT
5. ONE MADISON

F02 ***Cheung Sha Wan***

16,243 -6.01

N	Pratas Street
NE	Tai Po Road
E	Tai Po Road, Yen Chow Street
SE	Yen Chow Street
S	Yen Chow Street, Cheung Sha Wan Road
SW	Cheung Sha Wan Road
W	Cheung Sha Wan Road, Pratas Street
NW	Pratas Street

1. CRONIN GARDEN
2. MANOR CENTRE
3. VISTA

District : Sham Shui Po

Provisional District Council Constituency Areas

Code	Proposed Name	Boundary Description	Major Estates/Areas	Estimated Population	+/- % of Population Quota (17,282)
F03	<i>Nam Cheong North</i>			21,587	+24.91

N	Castle Peak Road, Tai Po Road Berwick Street
NE	Berwick Street
E	Nam Cheong Street, Tai Po Road Shek Kip Mei Street
SE	Shek Kip Mei Street
S	Apliu Street, Shek Kip Mei Street Nam Cheong Street
SW	Cheung Sha Wan Road
W	Cheung Sha Wan Road, Yen Chow Street
NW	Yen Chow Street

1. CAPITAL BUILDING
2. FUK WA MANSION
3. GOLDEN BUILDING
4. PEI HO BUILDING
5. WELLAND PLAZA
6. WONDER BUILDING

District : Sham Shui Po

Provisional District Council Constituency Areas

Code	Proposed Name	Boundary Description	Major Estates/Areas	Estimated Population	+/- % of Population Quota (17,282)
F04	<i>Shek Kip Mei & Nam Cheong East</i>			20,559	+18.96

N	Wai Chi Street, Nam Cheong Street
NE	Tai Hang Sai Street
E	Tai Hang Sai Street, Wai Chi Street Woh Chai Street
SE	Woh Chai Street, Sai Yeung Choi Lane
S	Sai Yeung Choi Lane, Wong Chuk Street Cheung Sha Wan Road
SW	Shek Kip Mei Street, Tai Po Road
W	Nam Cheong Street, Berwick Street Tai Po Road
NW	Tai Po Road , Pak Tin Street

1. MERRYLANDS
2. RONDALL BUILDING
3. SHEK KIP MEI ESTATE

District : Sham Shui Po

Provisional District Council Constituency Areas

Code	Proposed Name	Boundary Description	Major Estates/Areas	Estimated Population	+/- % of Population Quota (17,282)
F05	<i>Nam Cheong South</i>			19,929	+15.32

N	Nam Cheong Street, Yu Chau Street Shek Kip Mei Street, Cheung Sha Wan Road
NE	Fuk Wa Street, Wong Chuk Street
E	Fuk Wa Street, Sai Yeung Choi Street North
SE	Sai Yeung Choi Street North Boundary Street
S	Boundary Street
SW	Tung Chau Street
W	Tung Chau Street, Pei Ho Street Yee Kuk Street, Nam Cheong Street
NW	Nam Cheong Street

1. CHEUNG SHING BUILDING
2. KAM PEAK BUILDING
3. OCEANIC VIEW

District : Sham Shui Po

Provisional District Council Constituency Areas

Code	Proposed Name	Boundary Description	Major Estates/Areas	Estimated Population	+/- % of Population Quota (17,282)
F06	<i>Nam Cheong Central</i>			21,245	+22.93

N	Yen Chow Street, Cheung Sha Wan Road
NE	Cheung Sha Wan Road
E	Cheung Sha Wan Road, Nam Cheong Street Apliu Street, Shek Kip Mei Street Yu Chau Street
SE	Nam Cheong Street
S	Nam Cheong Street, Yee Kuk Street Pei Ho Street
SW	Tung Chau Street, Kweilin Street
W	Kweilin Street, Lai Chi Kok Road
NW	Yen Chow Street

1. KA PO BUILDING
2. MAN ON BUILDING
3. TUNG HING BUILDING
4. MILAN PLACE

District : Sham Shui Po

Provisional District Council Constituency Areas

Code	Proposed Name	Boundary Description	Major Estates/Areas	Estimated Population	+/- % of Population Quota (17,282)
F07	<i>Nam Cheong West</i>			13,097	-24.22

N	Kiu Kiang Street, Lai Chi Kok Road
NE	Kweilin Street, Tung Chau Street
E	Tung Chau Street, Chui Yu Road
SE	Chui Yu Road
S	Sham Mong Road, Hoi Fai Road West Kowloon Highway
SW	West Kowloon Highway
W	Yen Chow Street West
NW	Yen Chow Street West, Kiu Kiang Street

1. GRAMMY CENTRE
2. NAM CHEONG ESTATE

District : Sham Shui Po

Provisional District Council Constituency Areas

Code	Proposed Name	Boundary Description	Major Estates/Areas	Estimated Population	+/- % of Population Quota (17,282)
F08	<i>Fu Cheong</i>			16,655	-3.63

N	West Kowloon Corridor, Tonkin Street
NE	Lai Chi Kok Road, Tonkin Street
E	Kiu Kiang Street, Tung Chau Street Yen Chow Street West
SE	Yen Chow Street West, District Boundary
S	District Boundary
SW	District Boundary
W	
NW	Fat Tseung Street West

1. FU CHEONG ESTATE

District : Sham Shui Po

Provisional District Council Constituency Areas

Code	Proposed Name	Boundary Description	Major Estates/Areas	Estimated Population	+/- % of Population Quota (17,282)
F09	<i>Lai Kok</i>			15,501	-10.31

N	Cheung Sha Wan Road
NE	Cheung Sha Wan Road
E	Cheung Sha Wan Road, Yen Chow Street
SE	Yen Chow Street
S	Yen Chow Street, Lai Chi Kok Road
SW	Lai Chi Kok Road
W	Lai Chi Kok Road, Tonkin Street
NW	Tonkin Street

1. LAI KOK ESTATE
2. LAI ON ESTATE
3. YEE CHING COURT
4. YEE KOK COURT

District : Sham Shui Po

Provisional District Council Constituency Areas

Code	Proposed Name	Boundary Description	Major Estates/Areas	Estimated Population	+/- % of Population Quota (17,282)
F10	<i>Fortune</i>			19,692	+13.95

N	Kwong Shing Street, Wing Hong Street Po On Road
NE	Po On Road, Hing Wah Street
E	Hing Wah Street, Cheung Sha Wan Road Tonkin Street
SE	Tonkin Street
S	Tonkin Street, West Kowloon Corridor
SW	Hing Wah Street West, Fat Tseung Street West
W	Hing Wah Street
NW	Cheung Sha Wan Road, Cheung Wah Street Fuk Wa Street, Castle Peak Road

1. FORTUNE ESTATE
2. HANG CHUN COURT
3. THE SPARKLE
4. LAI BO GARDEN

District : Sham Shui Po

Provisional District Council Constituency Areas

Code	Proposed Name	Boundary Description	Major Estates/Areas	Estimated Population	+/- % of Population Quota (17,282)
F11	<i>Lai Chi Kok South</i>			21,522	+24.53

N	Tsing Kwai Highway, West Kowloon Highway Lai Po Road, Tsing Sha Highway Sham Mong Road, Sham Shing Road
NE	Sham Shing Road, Hing Wah Street West
E	District Boundary
SE	District Boundary
S	District Boundary
SW	District Boundary, Chi Ngong Road
W	Chi Ngong Road, Container Port Road South District Boundary, Hing Wah Street West
NW	District Boundary, Hing Wah Street West Lai Po Road, Tsing Kwai Highway

1. AQUA MARINE
2. HOI LAI ESTATE

District : Sham Shui Po

Provisional District Council Constituency Areas

Code	Proposed Name	Boundary Description	Major Estates/Areas	Estimated Population	+/- % of Population Quota (17,282)
F12	<i>Mei Foo South</i>			17,724	+2.56

N	Lai Chi Kok Road, Kwai Chung Road
NE	Kwai Chung Road
E	Lai Po Road, Tsing Sha Highway
SE	Tsing Sha Highway, West Kowloon Highway
S	West Kowloon Highway
SW	Tsing Kwai Highway
W	Broadway
NW	Broadway

1. MANHATTAN HILL
2. MEI FOO SUN CHUEN (PART) :
 - Stage 2 (Part)
 - Stage 3 (Part)
 - Stage 4
 - Stage 8

District : Sham Shui Po

Provisional District Council Constituency Areas

Code	Proposed Name	Boundary Description	Major Estates/Areas	Estimated Population	+/- % of Population Quota (17,282)
F13	<i>Mei Foo Central</i>			13,580	-21.42

N	Lai Wan Road
NE	
E	Cheung Sha Wan Road Junction of Kwai Chung Road and Broadway
SE	Broadway
S	Tsing Kwai Highway
SW	Tsing Kwai Highway, District Boundary
W	Tsing Kwai Highway, Ching Cheung Road
NW	Ching Cheung Road, Kwai Chung Road

1. MEI FOO SUN CHUEN (PART) :
- Stage 1
 - Stage 2 (Part)
 - Stage 3 (Part)
 - Stage 7

District : Sham Shui Po

Provisional District Council Constituency Areas

Code	Proposed Name	Boundary Description	Major Estates/Areas	Estimated Population	+/- % of Population Quota (17,282)
F14	<i>Mei Foo North</i>			16,599	-3.95

N	District Boundary, Lai King Hill Road Ching Cheung Road
NE	Ching Cheung Road, Butterfly Valley Road
E	Butterfly Valley Road
SE	Butterfly Valley Road, Kwai Chung Road
S	Kwai Chung Road
SW	Ching Cheung Road, Tsing Kwai Highway
W	District Boundary, Ching Cheung Road
NW	Lai King Hill Road, District Boundary

1. CHING LAI COURT
2. MEI FOO SUN CHUEN (PART) :
Stage 5
Stage 6
3. NOB HILL

District : Sham Shui Po

Provisional District Council Constituency Areas

Code	Proposed Name	Boundary Description	Major Estates/Areas	Estimated Population	+/- % of Population Quota (17,282)
F15	<i>Lai Chi Kok North</i>			21,395	+23.80

N	Ching Cheung Road
NE	Ching Cheung Road, Wing Hong Street Kwong Shing Street
E	Castle Peak Road, Fuk Wa Street Cheung Wah Street, Cheung Sha Wan Road
SE	Hing Wah Street
S	Sham Shing Road
SW	Sham Mong Road, Butterfly Valley Road
W	Butterfly Valley Road
NW	Ching Cheung Road

1. BANYAN GARDEN
2. LIBERTE
3. THE PACIFICA

District : Sham Shui Po

Provisional District Council Constituency Areas

Code	Proposed Name	Boundary Description	Major Estates/Areas	Estimated Population	+/- % of Population Quota (17,282)
F16	<i>Un Chau & So Uk</i>			21,293	+23.21

N	Ching Cheung Road
NE	Ching Cheung Road
E	Cheung Fat Street
SE	Wing Lung Street
S	Cheung Sha Wan Road
SW	Cheung Sha Wan Road
W	Wing Hong Street, Wing Ming Street
NW	Ching Cheung Road

1. SO UK ESTATE (PART) :

Azalea House
 Begonia House
 Carnation House
 Cedar House
 Cherry House
 Gladiolus House
 Larkspur House
 Lilac House
 Lily House
 Lotus House
 Maple House
 Marigold House
 Orchid House
 Peony House
 Willow House

2. UN CHAU ESTATE

District : Sham Shui Po

Provisional District Council Constituency Areas

Code	Proposed Name	Boundary Description	Major Estates/Areas	Estimated Population	+/- % of Population Quota (17,282)
F17	<i>Lei Cheng Uk</i>			13,069	-24.38

N	Ching Cheung Road, Tai Po Road
NE	Tai Po Road
E	Tai Po Road
SE	Pratas Street
S	Wai Wai Road, Tonkin Street
SW	Po On Road
W	Po On Road, Cheung Fat Street
NW	Lilac Street

1. LEI CHENG UK ESTATE
2. SO UK ESTATE (PART) :
Camelia House

District : Sham Shui Po

Provisional District Council Constituency Areas

Code	Proposed Name	Boundary Description	Major Estates/Areas	Estimated Population	+/- % of Population Quota (17,282)
F18	<i>Ha Pak Tin</i>			18,674	+8.05

N	Pak Wan Street
NE	Nam Cheong Street
E	Nam Cheong Street
SE	Nam Cheong Street
S	Nam Cheong Street, Wai Chi Street
SW	Wai Chi Street
W	Pak Wan Street
NW	Pak Wan Street

1. PAK TIN ESTATE (PART) :

Block 1-3
 Block 12
 Chak Tin House
 Cheung Tin House
 Fu Tin House
 Lai Tin House
 On Tin House
 Shing Tin House
 Shui Tin House
 Tai Tin House
 Tsui Tin House
 Wan Tin House
 Yue Tin House
 Yun Tin House

District : Sham Shui Po

Provisional District Council Constituency Areas

Code	Proposed Name	Boundary Description	Major Estates/Areas	Estimated Population	+/- % of Population Quota (17,282)
F19	<i>Yau Yat Tsuen</i>			15,631	-9.55

N	Lung Cheung Road
NE	District Boundary, Beacon Hill Road
E	Beacon Hill Road, District Boundary
SE	District Boundary
S	Boundary Street
SW	Tai Hang Tung Road
W	Lung Chu Street, Nam Shan Chuen Road Nam Cheong Street
NW	Nam Cheong Street, Lung Cheung Road

1. GRANDEUR VILLA
2. MOUNT BEACON
3. PARC OASIS
4. TAK CHEE YUEN
5. VILLAGE GARDENS

District : Sham Shui Po

Provisional District Council Constituency Areas

Code	Proposed Name	Boundary Description	Major Estates/Areas	Estimated Population	+/- % of Population Quota (17,282)
F20	<i>Nam Shan, Tai Hang Tung & Tai Hang Sai</i>			21,325	+23.39

N	Nam Cheong Street, Nam Shan Chuen Road
NE	Nam Shan Chuen Road, Tai Hang Tung Road
E	Lung Chu Street, Tai Hang Tung Road
SE	Tai Hang Tung Road
S	Boundary Street
SW	Sai Yeung Choi Street North, Fuk Wa Street Wong Chuk Street, Sai Yeung Choi Lane
W	Woh Chai Street
NW	Tai Hang Sai Street, Nam Cheong Street

1. AMPLE BUILDING
2. NAM SHAN ESTATE
3. NAM SHAN YUEN
4. TAI HANG SAI ESTATE
5. TAI HANG TUNG ESTATE

District : Sham Shui Po

Provisional District Council Constituency Areas

Code	Proposed Name	Boundary Description	Major Estates/Areas	Estimated Population	+/- % of Population Quota (17,282)
F21	<i>Lung Ping & Sheung Pak Tin</i>			17,663	+2.20

N	District Boundary
NE	District Boundary, Lung Yan Road
E	Lung Cheung Road, Nam Cheong Street
SE	Nam Cheong Street, Pak Wan Street
S	Pak Wan Street, Tai Po Road
SW	Tai Po Road
W	Tai Po Road, Ching Cheung Road
NW	District Boundary, Tai Po Road - Piper's Hill

1. BEACON HEIGHTS
2. CALDECOTT HILL
3. CHAK ON ESTATE
4. DYNASTY HEIGHTS
5. MONTE CARLTON
6. PAK TIN ESTATE (PART) :
Block 9-11 & 13
7. THE CALDECOTT
8. VILLA CARLTON

District : Kowloon City

Provisional District Council Constituency Areas

Code	Proposed Name	Boundary Description	Major Estates/Areas	Estimated Population	+/- % of Population Quota (17,282)
G01	Ma Tau Wai			16,970	-1.81

N	Prince Edward Road West
NE	Prince Edward Road West, Olympic Avenue
E	Olympic Avenue, Tam Kung Road Mok Cheong Street
SE	Ma Tau Chung Road
S	Farm Road
SW	Tin Kwong Road
W	Tin Kwong Road, Argyle Street Lomond Road
NW	Lomond Road, Prince Edward Road West

1. CHUN SEEN MEI CHUEN
2. FOK ON BUILDING
3. FOOK TOA MANSION
4. MA TAU WAI ESTATE
5. MAJESTIC PARK
6. MANOR PLACE
7. PALACE GARDEN
8. THE ARCADIA
9. THE ASTORIA

District : Kowloon City

Provisional District Council Constituency Areas

Code	Proposed Name	Boundary Description	Major Estates/Areas	Estimated Population	+/- % of Population Quota (17,282)
G02	<i>Ma Hang Chung</i>			19,816	+14.66

N	Ma Tau Kok Road
NE	Ma Tau Kok Road
E	Ma Tau Kok Road, To Kwa Wan Road Seawall
SE	Seawall, San Ma Tau Street To Kwa Wan Road, San Shan Road
S	Seawall, San Ma Tau Street, San Shan Road Pau Chung Street
SW	Sheung Heung Road, Ma Tau Wai Road
W	Ma Tau Wai Road
NW	Ma Tau Wai Road, Ma Tau Chung Road Ma Tau Kok Road

1. GRAND WATERFRONT
2. GRANDVIEW GARDEN
3. HORAE PLACE
4. JUBILANT PLACE
5. CHUNG HWA BUILDING

District : Kowloon City

Provisional District Council Constituency Areas

Code	Proposed Name	Boundary Description	Major Estates/Areas	Estimated Population	+/- % of Population Quota (17,282)
G03	Ma Tau Kok			14,311	-17.19

N	Pau Chung Street, San Shan Road
NE	San Shan Road
E	San Shan Road, To Kwa Wan Road
SE	To Kwa Wan Road
S	To Kwa Wan Road, Lok Shan Road Ha Heung Road, Sze Chuen Street
SW	Kau Pui Lung Road, Ma Tau Wai Road Kiang Su Street, Kowloon City Road
W	Kau Pui Lung Road
NW	Kau Pui Lung Road, Maidstone Lane Ma Tau Wai Road, Sheung Heung Road Pau Chung Street

1. HARMONY GARDEN
2. HONOUR BUILDING
3. SUN SHING CENTRE

District : Kowloon City

Provisional District Council Constituency Areas

Code	Proposed Name	Boundary Description	Major Estates/Areas	Estimated Population	+/- % of Population Quota (17,282)
G04	Lok Man			14,851	-14.07

N	Farm Road
NE	Farm Road, Ma Tau Wai Road Maidstone Lane
E	Ma Tau Wai Road, Kau Pui Lung Road Kiang Su Street
SE	Chi Kiang Street, Ko Shan Road
S	Ko Shan Road
SW	
W	
NW	Sheung Shing Street, Tin Kwong Road

1. 18 FARM ROAD
2. CELESTIAL HEIGHTS
3. HILLVILLE TERRACE
4. LOK MAN SUN CHUEN

District : Kowloon City

Provisional District Council Constituency Areas

Code	Proposed Name	Boundary Description	Major Estates/Areas	Estimated Population	+/- % of Population Quota (17,282)
G05	<i>Sheung Lok</i>			16,841	-2.55

N	Sheung Shing Street
NE	Sheung Shing Street
E	
SE	Ko Shan Road, Shun Yung Street
S	Shun Yung Street, Fat Kwong Street
SW	Fat Kwong Street
W	Fat Kwong Street, Sheung Shing Street
NW	Sheung Shing Street

1. HO MAN TIN ESTATE
2. KWUN FAI COURT
3. KWUN HEI COURT

District : Kowloon City

Provisional District Council Constituency Areas

Code	Proposed Name	Boundary Description	Major Estates/Areas	Estimated Population	+/- % of Population Quota (17,282)
G06	<i>Ho Man Tin</i>			20,943	+21.18

N	Argyle Street, Tin Kwong Road
NE	Tin Kwong Road
E	Tin Kwong Road, Sheung Shing Street
SE	Fat Kwong Street, Sheung Shing Street
S	Princess Margaret Road, Fat Kwong Street
SW	Waterloo Road, District Boundary
W	Waterloo Road
NW	Waterloo Road, Argyle Street

1. BALWIN COURT
2. CAMBRIDGE COURT
3. HARRISON COURT (PART) :
 - Phase III
 - Phase IV
 - Phase V
 - Phase VI
4. KIU WANG MANSION
5. MOUNTAIN COURT
6. PARC REGAL
7. PERTH GARDEN
8. SHEUNG LOK ESTATE
9. THE ASTRID
10. THE CRESCENT

District : Kowloon City

Provisional District Council Constituency Areas

Code	Proposed Name	Boundary Description	Major Estates/Areas	Estimated Population	+/- % of Population Quota (17,282)
G07	<i>Kadoorie</i>			18,927	+9.52

N	Boundary Street
NE	Boundary Street, Waterloo Road
E	Waterloo Road, Princess Margaret Road
SE	Argyle Street, Waterloo Road
S	Waterloo Road
SW	District Boundary
W	District Boundary
NW	District Boundary

1. ORIENTAL GARDENS
2. YEE ON COURT

District : Kowloon City

Provisional District Council Constituency Areas

Code	Proposed Name	Boundary Description	Major Estates/Areas	Estimated Population	+/- % of Population Quota (17,282)
G08	Prince			16,675	-3.51

N	Lancashire Road, La Salle Road,
NE	Dumbarton Road, Inverness Road Junction Road
E	Junction Road, Prince Edward Road West Lomond Road
SE	Argyle Street, Lomond Road
S	Argyle Street
SW	Waterloo Road, Princess Margaret Road, Argyle Street
W	Boundary Street, District Boundary
NW	District Boundary, Essex Crescent Surrey Lane

1. BEVERLY VILLAS
2. COLLEGE CREST
3. FOOK YEE GARDEN
4. HARRISON COURT
5. HARRISON COURT (PART) :
Phase II
6. KENT COURT
7. PRINCE'S HEIGHTS
8. SHEFFIELD GARDEN
9. TANG COURT

District : Kowloon City

Provisional District Council Constituency Areas

Code	Proposed Name	Boundary Description	Major Estates/Areas	Estimated Population	+/- % of Population Quota (17,282)
G09	<i>Kowloon Tong</i>			19,115	+10.61

N	District Boundary, Lion Rock Tunnel Road Lion Rock Tunnel
NE	Chuk Yuen Road, Lion Rock Tunnel Lion Rock Tunnel Road, Lung Cheung Road District Boundary
E	Chuk Yuen Road, Junction Road District Boundary
SE	Dumbarton Road, Inverness Road Junction Road
S	La Salle Road, Lancashire Road Essex Crescent, Surrey Lane
SW	Surrey Lane, District Boundary
W	District Boundary, Beacon Hill Road
NW	Beacon Hill Road, District Boundary

1. BOLAND COURT
2. LA SALLE PLACE
3. LUSO APARTMENTS
4. MERRY COURT
5. MOONBEAM TERRACE
6. ONE BEACON HILL
7. PENINSULA HEIGHTS
8. PHOENIX COURT
9. SUNDERLAND ESTATE
10. WELCOME GARDENS

District : Kowloon City

Provisional District Council Constituency Areas

Code	Proposed Name	Boundary Description	Major Estates/Areas	Estimated Population	+/- % of Population Quota (17,282)
G10	<i>Lung Shing</i>			15,018	-13.10

N	Tung Tau Tsuen Road, Tung Tsing Road
NE	Carpenter Road, Lok Sin Road Tung Tsing Road, District Boundary
E	Carpenter Road, District Boundary Prince Edward Road East
SE	Prince Edward Road East
S	Prince Edward Road West
SW	Prince Edward Road West, Junction Road
W	Junction Road
NW	Junction Road, Tung Tau Tsuen Road

1. GENIUS COURT

District : Kowloon City

Provisional District Council Constituency Areas

Code	Proposed Name	Boundary Description	Major Estates/Areas	Estimated Population	+/- % of Population Quota (17,282)
G11	<i>Kai Tak</i>			20,636	+19.41

N	Prince Edward Road East District Boundary, Eastern Road
NE	Cargo Circuit, Eastern Road District Boundary
E	District Boundary, Kai Fuk Road Cheung Yip Street
SE	District Boundary
S	
SW	To Kwa Wan Road, Ma Tau Kok Road
W	Ma Tau Kok Road, Ma Tau Chung Road Mok Cheong Street, Tam Kung Road
NW	Olympic Avenue, Prince Edward Road West Prince Edward Road East

1. CHUNG NAM MANSION
2. METROPOLITAN RISE
3. SKY TOWER
4. EVERGREEN BUILDING

District : Kowloon City

Provisional District Council Constituency Areas

Code	Proposed Name	Boundary Description	Major Estates/Areas	Estimated Population	+/- % of Population Quota (17,282)
G12	Hoi Sham			15,816	-8.48

N	To Kwa Wan Road, San Ma Tau Street
NE	San Ma Tau Street
E	
SE	
S	Chi Kiang Street, Yuk Yat Street
SW	Lok Shan Road
W	Lok Shan Road, To Kwa Wan Road
NW	To Kwa Wan Road

1. MEI KING MANSION PHASE I
2. WYLER GARDENS
3. TO KWA WAN MANSION
4. ON WO YUEN
5. YIK YIN MANSION
6. CHIAP THONG BUILDING

District : Kowloon City

Provisional District Council Constituency Areas

Code	Proposed Name	Boundary Description	Major Estates/Areas	Estimated Population	+/- % of Population Quota (17,282)
G13	<i>To Kwa Wan North</i>			13,160	-23.85

N	Ha Heung Road, Lok Shan Road
NE	Lok Shan Road
E	Lok Shan Road, Yuk Yat Street
SE	Sung On Street
S	Sung On Street, Hung Fook Street
SW	To Kwa Wan Road, Chatham Road North Hung Fook Street
W	Ma Tau Wai Road, Kowloon City Road
NW	Kowloon City Road

1. I-FENG MANSIONS
2. MEI KING MANSION PHASE II
3. SUNRISE VILLA
4. WEARBEST BUILDING
5. KIU YU MANSION
6. KIU FAT MANSION

District : Kowloon City

Provisional District Council Constituency Areas

Code	Proposed Name	Boundary Description	Major Estates/Areas	Estimated Population	+/- % of Population Quota (17,282)
G14	<i>To Kwa Wan South</i>			14,900	-13.78

N	Chi Kiang Street
NE	Hung Fook Street, Sung On Street
E	Sung On Street
SE	Bailey Street, Sung On Street
S	Bailey Street, Ma Tau Wai Road Gillies Avenue North
SW	Pak Kung Street, Ko Shan Road
W	Ko Shan Road
NW	Ko Shan Road

1. BAILEY GARDEN
2. WING FAI MANSION
3. CHAT MA MANSION
4. FULL WING BUILDING
5. SIN HUA MANSION

District : Kowloon City

Provisional District Council Constituency Areas

Code	Proposed Name	Boundary Description	Major Estates/Areas	Estimated Population	+/- % of Population Quota (17,282)
G15	<i>Hok Yuen Laguna Verde</i>			19,600	+13.41

N	Chi Kiang Street
NE	
E	
SE	
S	Dyer Avenue
SW	Dyer Avenue, Hung Hom Road Man Yue Street, Tai Wan Road Ma Tau Wai Road
W	Ma Tau Wai Road
NW	Bailey Street, Sung On Street Chi Kiang Street

1. LAGUNA VERDE
2. SUNSHINE PLAZA
3. SHUNG TZE HOUSES
4. LOONG KING MANSION

District : Kowloon City

Provisional District Council Constituency Areas

Code	Proposed Name	Boundary Description	Major Estates/Areas	Estimated Population	+/- % of Population Quota (17,282)
G16	Whampoa East			17,945	+3.84

N	
NE	
E	
SE	District Boundary
S	District Boundary
SW	District Boundary, Kin Wan Street
W	Kin Wan Street, Hung Luen Road Shung King Street, Hung Hom Road Tak Fung Street
NW	Dyer Avenue, Shung King Street Tak Hong Street, Hung Hom Road

1. HARBOURFRONT LANDMARK
2. WHAMPOA GARDEN (PART) :
 - Bamboo Mansions
 - Banyan Mansions
 - Cotton Tree Mansions
 - Lily Mansions
 - Oak Mansions
 - Palm Mansions

District : Kowloon City

Provisional District Council Constituency Areas

Code	Proposed Name	Boundary Description	Major Estates/Areas	Estimated Population	+/- % of Population Quota (17,282)
G17	Whampoa West			20,912	+21.00

N	
NE	Tak Hong Street, Hung Hom Road
E	Shung King Street
SE	Hung Luen Road
S	Hung Luen Road, Hung Lok Road
SW	Hung Lok Road
W	Hung Lai Road, Po Loi Street
NW	Po Loi Street

1. HARBOUR PLACE
2. WHAMPOA GARDEN (PART) :
 - Bauhinia Mansions
 - Cherry Mansions
 - Juniper Mansions
 - Willow Mansions

District : Kowloon City

Provisional District Council Constituency Areas

Code	Proposed Name	Boundary Description	Major Estates/Areas	Estimated Population	+/- % of Population Quota (17,282)
G18	<i>Hung Hom Bay</i>			17,949	+3.86

N	Station Lane, Dock Street, Dyer Avenue
NE	Hung Hom Road
E	Hung Hom Road
SE	Bulkeley Street, Po Loi Street Hung Hom Road
S	Hung Lai Road, District Boundary
SW	District Boundary, Hung Ling Street
W	Hung Ling Street, Hung Hom South Road Fuk Chi Street, Baker Street, Ming On Street Bulkeley Street
NW	Taku Street, Wuhu Street, Ma Tau Wai Road

1. HUNGHOM BAY CENTRE
2. ROYAL PENINSULA
3. UNITED BUILDING
4. WHAMPOA ESTATE

District : Kowloon City

Provisional District Council Constituency Areas

Code	Proposed Name	Boundary Description	Major Estates/Areas	Estimated Population	+/- % of Population Quota (17,282)
G19	<i>Hung Hom</i>			14,907	-13.74

N	Chatham Road North, Wuhu Street Walker Road
NE	Station Lane
E	Station Lane, Ma Tau Wai Road Wuhu Street, Taku Street, Bulkeley Street Ming On Street, Baker Street, Fuk Chi Street
SE	Hung Hom South Road, Fuk Chi Street
S	Hung Hom South Road, District Boundary Hung Ling Street
SW	District Boundary
W	District Boundary, Chatham Road North
NW	Chatham Road North

1. FOK LIN BUILDING
2. WHAMPOA BUILDING

District : Kowloon City

Provisional District Council Constituency Areas

Code	Proposed Name	Boundary Description	Major Estates/Areas	Estimated Population	+/- % of Population Quota (17,282)
G20	<i>Ka Wai</i>			17,136	-0.84

N	Shun Yung Street, Pak Kung Street
NE	Gillies Avenue North, Ma Tau Wai Road
E	Ma Tau Wai Road
SE	Hung Hom Road, Dock Street, Dyer Avenue Ma Tau Wai Road, Station Lane Tai Wan Road
S	Station Lane
SW	Wuhu Street, Station Lane, Walter Road
W	Wuhu Street, Chatham Road North Yan Fung Street, Fat Kwong Street
NW	Shun Yung Street, Fat Kwong Street

1. CARLTON COURT
2. HUNG HOM ESTATE
3. HUNG HOM GARDEN
4. KA WAI CHUEN
5. THE EVERGREEN

District : Kowloon City

Provisional District Council Constituency Areas

Code	Proposed Name	Boundary Description	Major Estates/Areas	Estimated Population	+/- % of Population Quota (17,282)
G21	<i>Oi Man</i>			14,117	-18.31

N	Princess Margaret Road, Fat Kwong Street
NE	Fat Kwong Street
E	Fat Kwong Street
SE	Chatham Road North, Yan Fung Street
S	Oi Sen Path, Chatham Road North District Boundary
SW	District Boundary, Chi Man Street Oi Sen Path
W	Chi Man Street, District Boundary Princess Margaret Road
NW	Princess Margaret Road

1. CASCADES
2. DRAGON VIEW
3. OI MAN ESTATE (PART) :
 - Shun Man House
 - Sun Man House
 - Tak Man House
 - Tun Man House
 - Wai Man House

District : Kowloon City

Provisional District Council Constituency Areas

Code	Proposed Name	Boundary Description	Major Estates/Areas	Estimated Population	+/- % of Population Quota (17,282)
G22	<i>Oi Chun</i>			13,714	-20.65

N	Chung Hau Street
NE	Carmel Village Street
E	Hau Man Street
SE	Hau Man Street
S	Hau Man Street, Chung Hau Street
SW	Chung Hau Street
W	Chung Hau Street
NW	Chung Hau Street

1. CHUN MAN COURT
2. OI MAN ESTATE (PART) :
 - Chiu Man House
 - Chung Man House
 - Hong Man House
 - Kar Man House
 - Kin Man House
 - Lai Man House
 - Po Man House

District : Wong Tai Sin

Provisional District Council Constituency Areas

Code	Proposed Name	Boundary Description	Major Estates/Areas	Estimated Population	+/- % of Population Quota (17,282)
H01	<i>Lung Tsui</i>			13,080	-24.31

N	Lung Cheung Road
NE	Lung Cheung Road, Po Kong Village Road
E	Po Kong Village Road
SE	Choi Hung Road
S	Choi Hung Road, Shatin Pass Road Tung Tau Tsuen Road
SW	Ching Tak Street
W	Ching Tak Street
NW	Ching Tak Street, Lung Cheung Road

1. LOWER WONG TAI SIN (II) ESTATE (PART) :
 Lung Chi House
 Lung Fai House
 Lung Gut House
 Lung Hing House
 Lung Kwong House
 Lung Lok House
 Lung On House
 Lung Shing House
 Lung Wai House
2. WONG TAI SIN DISCIPLINED SERVICES QUARTERS

H02 ***Lung Ha***

13,892 -19.62

N	Tung Tau Tsuen Road, Shatin Pass Road
NE	Shatin Pass Road
E	Choi Hung Road, Shatin Pass Road
SE	Choi Hung Road
S	Choi Hung Road, Tai Shing Street
SW	Tai Shing Street
W	Tung Tau Tsuen Road
NW	Tung Tau Tsuen Road

1. LOWER WONG TAI SIN (I) ESTATE

District : Wong Tai Sin

Provisional District Council Constituency Areas

Code	Proposed Name	Boundary Description	Major Estates/Areas	Estimated Population	+/- % of Population Quota (17,282)
H03	<i>Lung Sheung</i>			20,859	+20.70

N	Ma Chai Hang Road, Wong Tai Sin Road Choi Chuk Street, Ngan Chuk Lane Nga Chuk Street
NE	Nga Chuk Street, Wong Tai Sin Road
E	Shatin Pass Road, Ying Fung Lane Lung Cheung Road
SE	Lung Cheung Road, Ching Tak Street Tung Tau Tsuen Road
S	Tung Tau Tsuen Road, Fung Mo Street
SW	Fung Mo Street
W	Fung Mo Street, Lung Cheung Road Ma Chai Hang Road
NW	Ma Chai Hang Road

1. LOWER WONG TAI SIN (II) ESTATE (PART) :
Lung Cheung House
Lung Fook House
Lung Hei House
Lung Moon House
Lung Tai House
Lung Wo House
2. UPPER WONG TAI SIN ESTATE

H04 *Fung Wong*

15,711 -9.09

N	Shatin Pass Road, Shung Wah Street Wan Wah Street
NE	Po Tsz Lane
E	Po Kong Village Road
SE	Po Kong Village Road
S	Lung Cheung Road
SW	Lung Cheung Road, Ying Fung Lane
W	Ying Fung Lane, Shatin Pass Road
NW	Shatin Pass Road

1. 2-44 SHUNG WAH STREET
2. EVERGREEN TOWERS
3. FIRE SERVICES DEPARTMENT
WONG TAI SIN RANK AND FILE
MARRIED QUARTERS
4. FUNG WONG SAN TSUEN
5. HSIN KUANG CENTRE
6. PROFIT MANSION
7. THE VISTA
8. TROPICANA GARDENS
9. WAN FUNG GARDEN
10. THE FOREST HILLS

District : Wong Tai Sin

Provisional District Council Constituency Areas

Code	Proposed Name	Boundary Description	Major Estates/Areas	Estimated Population	+/- % of Population Quota (17,282)
H05	<i>Fung Tak</i>			15,699	-9.16

N	Po Kong Village Road
NE	Fung Lai Road
E	Fung Lai Road, Fung Mei Path
SE	Fung Mei Path
S	Fung Mei Path, Fung Tak Road
SW	Fung Tak Road, Po Kong Village Road
W	Po Kong Village Road
NW	Po Kong Village Road

1. FUNG LAI COURT
2. FUNG TAK ESTATE

H06 ***Lung Sing***

19,907 +15.19

N	Fung Lai Road, Po Kong Village Road Fung Tak Road, Fung Mei Path
NE	Po Kong Village Road
E	Po Kong Village Road, Hammer Hill Road
SE	Hammer Hill Road
S	Hammer Hill Road, Choi Hung Road
SW	Choi Hung Road, Po Kong Village Road
W	Po Kong Village Road
NW	Fung Tak Road, Fung Mei Path Fung Lai Road

1. BEL AIR HEIGHTS
2. CHI LIN NUNNERY CHI LIN CARE & ATTENTION HOME
3. FUNG CHUEN COURT
4. GALAXIA
5. LUNG POON COURT
6. REGENT ON THE HILL

District : Wong Tai Sin

Provisional District Council Constituency Areas

Code	Proposed Name	Boundary Description	Major Estates/Areas	Estimated Population	+/- % of Population Quota (17,282)
H07	San Po Kong			21,427	+23.98

N	Choi Hung Road
NE	Choi Hung Road
E	Choi Hung Road, Prince Edward Road East District Boundary
SE	Prince Edward Road East, District Boundary
S	Prince Edward Road East, King Tai Street King Fuk Street, Shung Ling Street District Boundary
SW	Shung Ling Street, Ning Yuen Street Yan Oi Street, Choi Hung Road
W	Choi Hung Road
NW	Choi Hung Road

1. FOO YUEN BUILDING
2. KAI SAN MANSION
3. NEW LAI KING BUILDING
4. PO HING MANSION
5. RHYTHM GARDEN
6. SAN PO KONG MANSION
7. SAN PO KONG PLAZA
8. SHUNG LING BUILDING
9. YAN OI BUILDING
10. YIN HING BUILDING

District : Wong Tai Sin

Provisional District Council Constituency Areas

Code	Proposed Name	Boundary Description	Major Estates/Areas	Estimated Population	+/- % of Population Quota (17,282)
H08	<i>Tung Tau</i>			16,118	-6.74

N	Tung Lung Road, Tung Kwong Road Choi Hung Road, Yan Oi Street Ning Yuen Street, Shung Ling Street
NE	Shung Ling Street, King Fuk Street Yan Oi Street
E	King Tai Street, Prince Edward Road East District Boundary
SE	Prince Edward Road East, District Boundary
S	District Boundary, Carpenter Road
SW	Lok Sin Road, Tung Tsing Road District Boundary
W	Tung Tsing Road, Tung Tau Tsuen Road District Boundary
NW	Tung Tau Tsuen Road

1. TUNG TAU (I) ESTATE
2. TUNG TAU (II) ESTATE (PART) :
 - Cheung Tung House
 - Choi Tung House
 - Hing Tung House
 - Hong Tung House
 - Mau Tung House
 - On Tung House
 - Pak Tung House
 - Shing Tung House
 - Wai Tung House
 - Wing Tung House
 - Wong Tung House
 - Yan Tung House
 - Yat Tung House
 - Ying Tung House
3. YUE XIU PLAZA
4. THE LATITUDE

District : Wong Tai Sin

Provisional District Council Constituency Areas

Code	Proposed Name	Boundary Description	Major Estates/Areas	Estimated Population	+/- % of Population Quota (17,282)
------	---------------	----------------------	---------------------	----------------------	------------------------------------

H09 *Tung Mei*

16,002

-7.41

N	Fung Mo Street, Tung Tau Tsuen Road Tai Shing Street, Heng Lam Street
NE	Tai Shing Street, Choi Hung Road
E	Choi Hung Road
SE	Tung Kwong Road, Tung Lung Road
S	Tung Lung Road, Tung Tau Tsuen Road District Boundary
SW	Tung Tau Tsuen Road, Junction Road District Boundary
W	Junction Road, District Boundary
NW	Heng Lam Street

1. KAI TAK GARDEN
2. MEI TUNG ESTATE
3. NGA TSIN WAI
4. TUNG TAU (II) ESTATE (PART) :
 - Chun Tung House
 - Fu Tung House
 - Kwai Tung House
 - Tai Tung House
 - Yiu Tung House
 - Yue Tung House

District : Wong Tai Sin

Provisional District Council Constituency Areas

Code	Proposed Name	Boundary Description	Major Estates/Areas	Estimated Population	+/- % of Population Quota (17,282)
H10	<i>Lok Fu</i>			14,015	-18.90

N	Wang Tau Hom Central Road Wang Tau Hom East Road
NE	Wang Tau Hom East Road, Fung Mo Street
E	Fung Mo Street, Heng Lam Street
SE	Heng Lam Street
S	Heng Lam Street, Junction Road District Boundary
SW	District Boundary
W	District Boundary, Junction Road Fu Keung Street
NW	Fu Keung Street Wang Tau Hom Central Road Junction Road, District Boundary

1. HONG KEUNG COURT
2. LOK FU ESTATE
3. TAK KEUNG COURT

H11 ***Wang Tau Hom***

18,042

+4.40

N	Lung Cheung Road
NE	Lung Cheung Road, Fung Mo Street
E	Fung Mo Street
SE	Fung Mo Street, Wang Tau Hom East Road
S	Wang Tau Hom East Road Wang Tau Hom Central Road
SW	Wang Tau Hom Central Road Fu Keung Street
W	Fu Keung Street, Fu Yue Street
NW	Lung Cheung Road, Fu Yue Street

1. WANG TAU HOM ESTATE

District : Wong Tai Sin

Provisional District Council Constituency Areas

Code	Proposed Name	Boundary Description	Major Estates/Areas	Estimated Population	+/- % of Population Quota (17,282)
H12	<i>Tin Keung</i>			16,424	-4.96

N	Chuk Yuen Road, Ma Chai Hang Road
NE	Ma Chai Hang Road
E	Ma Chai Hang Road, Lung Cheung Road Fu Keung Street, Fu Yue Street
SE	Lung Cheung Road Fu Yue Street, Fu Keung Street
S	Fu Keung Street, Junction Road District Boundary
SW	Junction Road, Chuk Yuen Road District Boundary
W	Junction Road, Chuk Yuen Road District Boundary
NW	Chuk Yuen Road

1. FU KEUNG COURT
2. KA KEUNG COURT
3. TIN MA COURT
4. TIN WANG COURT

District : Wong Tai Sin

Provisional District Council Constituency Areas

Code	Proposed Name	Boundary Description	Major Estates/Areas	Estimated Population	+/- % of Population Quota (17,282)
H13	<i>Tsui Chuk & Pang Ching</i>			18,355	+6.21

N	District Boundary
NE	District Boundary, Chui Chuk Street Wing Chuk Street
E	Chui Chuk Street, Wing Chuk Street Chuk Yuen Road
SE	Chuk Yuen Road
S	Chuk Yuen Road, Lung Cheung Road
SW	Lung Cheung Road, District Boundary Lion Rock Tunnel Road
W	District Boundary, Lion Rock Tunnel Road
NW	Lion Rock Tunnel Road, District Boundary

1. CHUK YUEN NORTH ESTATE
(PART) :
Chung Yuen House
Pak Yuen House
2. PANG CHING COURT
3. TSUI CHUK GARDEN

District : Wong Tai Sin

Provisional District Council Constituency Areas

Code	Proposed Name	Boundary Description	Major Estates/Areas	Estimated Population	+/- % of Population Quota (17,282)
H14	<i>Chuk Yuen South</i>			15,240	-11.82

N	Chuk Yuen Road
NE	Chuk Yuen Road, Shatin Pass Road
E	Shatin Pass Road
SE	Shatin Pass Road, Wong Tai Sin Road
S	Wong Tai Sin Road, Nga Chuk Street Ngan Chuk Lane, Choi Chuk Street Ma Chai Hang Road
SW	Ma Chai Hang Road
W	Ma Chai Hang Road
NW	Ma Chai Hang Road, Chuk Yuen Road

1. CHUK YUEN SOUTH ESTATE

H15 *Chuk Yuen North*

15,836

-8.37

N	District Boundary, Shatin Pass Road
NE	Shatin Pass Road
E	Shatin Pass Road
SE	Shatin Pass Road, Chuk Yuen Road
S	Chuk Yuen Road
SW	Chuk Yuen Road, Wing Chuk Street Chui Chuk Street
W	Chui Chuk Street
NW	District Boundary

1. CHUK YUEN NORTH ESTATE
(PART) :

Cheung Yuen House
Mui Yuen House
Toa Yuen House
Tung Yuen House
Wai Yuen House
Yung Yuen House

2. YING FUK COURT

District : Wong Tai Sin

Provisional District Council Constituency Areas

Code	Proposed Name	Boundary Description	Major Estates/Areas	Estimated Population	+/- % of Population Quota (17,282)
H16	<i>Tsz Wan West</i>			19,266	+11.48

N	Tsz Wan Shan Road, Wan Wah Street
NE	Wan Wah Street, Yuk Wah Street
E	Yuk Wah Crescent, Po Ming Lane Yuk Wah Street
SE	Po Kong Village Road, Po Ming Lane Po Tsz Lane
S	Po Kong Village Road, Po Tsz Lane Wan Wah Street, Shung Wah Street
SW	Shung Wah Street, Shatin Pass Road
W	Shatin Pass Road, Tsz Wan Shan Road
NW	Tsz Wan Shan Road

1. TSZ LOK ESTATE

H17 ***Ching Oi***

20,535

+18.82

N	District Boundary, Shatin Pass Road
NE	Shatin Pass Road
E	Shatin Pass Road, Ching Fai Street
SE	Wan Wah Street
S	Wan Wah Street, Tsz Wan Shan Road
SW	Shatin Pass Road, Tsz Wan Shan Road
W	Shatin Pass Road, District Boundary
NW	District Boundary

1. TSZ CHING ESTATE (PART) :
Ching Tak House
Ching Wo House
2. TSZ OI COURT
3. SHATIN PASS ESTATE

District : Wong Tai Sin

Provisional District Council Constituency Areas

Code	Proposed Name	Boundary Description	Major Estates/Areas	Estimated Population	+/- % of Population Quota (17,282)
H18	<i>Ching On</i>			20,203	+16.90

N	Shatin Pass Road, Fei Ngo Shan Road MacLehose Trail, District Boundary
NE	District Boundary, Fei Ngo Shan Road
E	Fei Ngo Shan Road, District Boundary
SE	District Boundary
S	Lok Wah Street, Tsz Wan Shan Road Wai Wah Street, Yuk Wah Street
SW	Yuk Wah Street, Wan Wah Street
W	Wan Wah Street, Ching Fai Street
NW	Ching Fai Street, Shatin Pass Road

- TSZ CHING ESTATE (PART) :
Ching Fai House
Ching Hong House
Ching Ming House
Ching On House
Ching Tai House
Ching Yi House
Ching Yuen House
Ching Yuk House
- TSZ ON COURT (PART) :
On Hong House

H19 *Tsz Wan East*

20,124 +16.44

N	Wai Wah Street, Tsz Wan Shan Road Lok Wah Street
NE	
E	
SE	Po Kong Village Road
S	Po Kong Village Road
SW	Po Kong Village Road, Po Ming Lane Yuk Wah Crescent
W	Po Ming Lane, Yuk Wah Crescent Yuk Wah Street
NW	Wai Wah Street

- CHE CHEUNG BUILDING
- KA WAH BUILDING
- MANNING THEATRE BUILDING
- TSZ HONG ESTATE
- TSZ MAN ESTATE
- TSZ ON COURT (PART) :
On Yan House

District : Wong Tai Sin

Provisional District Council Constituency Areas

Code	Proposed Name	Boundary Description	Major Estates/Areas	Estimated Population	+/- % of Population Quota (17,282)
H20	<i>King Fu</i>			19,809	+14.62

N	
NE	District Boundary
E	District Boundary
SE	District Boundary
S	Fung Shing Street King Tung Street, Hammer Hill Road
SW	Hammer Hill Road, Po Kong Village Road King Tung Street
W	Po Kong Village Road, Hammer Hill Road
NW	

1. FU SHAN ESTATE
2. GRAND VIEW GARDEN
3. HILL TOP GARDENS
4. KING HIN COURT
5. KING LAI COURT
6. KING SHAN COURT

H21 ***Choi Wan East***

14,932 -13.60

N	
NE	District Boundary
E	District Boundary
SE	District Boundary, Clear Water Bay Road
S	Clear Water Bay Road
SW	Clear Water Bay Road, Fung Shing Street
W	Fung Shing Street
NW	Fung Shing Street

1. CHOI FAI ESTATE
2. CHOI WAN (II) ESTATE (PART) :
Fung Chak House
King Kung House
Yok Yu House
3. FUNG SHING STREET
DISCIPLINED SERVICES
QUARTERS
4. SCENIC VIEW
5. ARIA

District : Wong Tai Sin

Provisional District Council Constituency Areas

Code	Proposed Name	Boundary Description	Major Estates/Areas	Estimated Population	+/- % of Population Quota (17,282)
H22	<i>Choi Wan South</i>			12,807	-25.89

N	Clear Water Bay Road
NE	Clear Water Bay Road
E	District Boundary
SE	District Boundary New Clear Water Bay Road
S	New Clear Water Bay Road, District Boundary
SW	New Clear Water Bay Road, District Boundary
W	New Clear Water Bay Road Clear Water Bay Road, District Boundary
NW	Clear Water Bay Road

- CHOI WAN (I) ESTATE (PART) :
Boon Yuet House
Cheung Bor House
Chi Siu House
King San House
Koon Yat House
Ngan Ho House
Pak Hung House
Sau Man House
- CHOI WAN (II) ESTATE (PART) :
Kai Fai House
Ming Lai House

H23 ***Choi Wan West***

11,835 -31.52

N	Fung Shing Street
NE	Fung Shing Street
E	Fung Shing Street
SE	Fung Shing Street, Clear Water Bay Road
S	Clear Water Bay Road, District Boundary
SW	Clear Water Bay Road, District Boundary
W	Clear Water Bay Road
NW	

- CHOI FUNG COURT
- CHOI WAN (I) ESTATE (PART) :
Fei Fung House
Kam Lam House
Pak Fung House
Sing San House
Sze Yu House
Yat Yuet House
Yau Lung House
Yuk Lun House

District : Wong Tai Sin

Provisional District Council Constituency Areas

Code	Proposed Name	Boundary Description	Major Estates/Areas	Estimated Population	+/- % of Population Quota (17,282)
H24	Chi Choi			15,882	-8.10

N	Hammer Hill Road, King Tung Street Fung Shing Street
NE	Fung Shing Street
E	
SE	Clear Water Bay Road
S	Clear Water Bay Road Prince Edward Road East, District Boundary
SW	Prince Edward Road East, Tse Wai Avenue Lam Chung Avenue, District Boundary
W	Lung Cheung Road, Hammer Hill Road
NW	Hammer Hill Road

1. BAY VIEW GARDEN
2. CHOI HUNG ESTATE (PART) :
Chi Mei House
Tan Fung House
3. FIRE SERVICES DEPARTMENT
WING TING ROAD FIRE SERVICES
MARRIED QUARTERS
4. FORTUNE GARDEN
5. KINGSFORD TERRACE
6. NGAU CHI WAN VILLAGE
7. SUN LAI GARDEN
8. WEALTH GARDEN

H25 Choi Hung

15,107 -12.59

N	Hammer Hill Road, Lung Cheung Road
NE	Lung Cheung Road
E	Lung Cheung Road, Lam Chung Avenue Tse Wai Avenue
SE	Tse Wai Avenue
S	Tse Wai Avenue, Prince Edward Road East District Boundary
SW	Prince Edward Road East, District Boundary
W	Prince Edward Road East, Hammer Hill Road District Boundary
NW	Hammer Hill Road

1. CHOI HUNG ESTATE (PART) :
Chui King House
Hung Ngok House
Kam Hon House
Kam Pik House
Kam Wah House
Kam Wan House
Luk Ching House
Pak Suet House
Pik Hoi House

District : Kwun Tong

Provisional District Council Constituency Areas

Code	Proposed Name	Boundary Description	Major Estates/Areas	Estimated Population	+/- % of Population Quota (17,282)
J01	<i>Kwun Tong Central</i>			17,080	-1.17

N	Kwung Tong By-pass, Kai Fuk Road Sheung Yee Road, Sheung Yee Road Flyover
NE	Kwun Tong Road, Ngau Tau Kok Road
E	Tung Ming Street, Yee On Street Hong Ning Road, Mut Wah Street Hip Wo Street, Tsui Ping Road King Yip Lane, King Yip Street
SE	King Yip Street, Kwun Tong By-pass
S	District Boundary
SW	District Boundary
W	Cheung Yip Street, District Boundary
NW	District Boundary, Kwun Tong By-pass

1. TSUI PING NORTH ESTATE (PART) :
 Tsui Cheung House
 Tsui Lau House
 Tsui On House
 Tsui Pak House
 Tsui Tsz House
2. YUE MAN CENTRE

District : Kwun Tong

Provisional District Council Constituency Areas

Code	Proposed Name	Boundary Description	Major Estates/Areas	Estimated Population	+/- % of Population Quota (17,282)
J02	<i>Kowloon Bay</i>			13,380	-22.58

N	Kai Cheung Road
NE	Kai Cheung Road Flyover
E	Kwun Tong Road
SE	Sheung Yee Road Flyover
S	Sheung Yee Road Flyover
SW	Kwun Tong By-pass, District Boundary
W	Kai Fuk Road, Kai Cheung Road District Boundary
NW	District Boundary, Cargo Circuit

1. TELFORD GARDENS

District : Kwun Tong

Provisional District Council Constituency Areas

				Estimated Population	+/- % of Population Quota (17,282)																
Code	Proposed Name	Boundary Description	Major Estates/Areas																		
J03	Kai Yip	<table><tr><td>N</td><td>Kwun Tong Road</td></tr><tr><td>NE</td><td>Kwun Tong Road</td></tr><tr><td>E</td><td>Kai Yip Road, Kwun Tong Road</td></tr><tr><td>SE</td><td>Kai Cheung Road Flyover</td></tr><tr><td>S</td><td>Kai Cheung Road</td></tr><tr><td>SW</td><td>Kai Cheung Road</td></tr><tr><td>W</td><td>Wang Kwong Road, Kwun Tong By-pass</td></tr><tr><td>NW</td><td>Wang Chiu Road</td></tr></table>	N	Kwun Tong Road	NE	Kwun Tong Road	E	Kai Yip Road, Kwun Tong Road	SE	Kai Cheung Road Flyover	S	Kai Cheung Road	SW	Kai Cheung Road	W	Wang Kwong Road, Kwun Tong By-pass	NW	Wang Chiu Road	1. KAI TAI COURT 2. KAI YIP ESTATE 3. TAK BO GARDEN	15,646	-9.47
N	Kwun Tong Road																				
NE	Kwun Tong Road																				
E	Kai Yip Road, Kwun Tong Road																				
SE	Kai Cheung Road Flyover																				
S	Kai Cheung Road																				
SW	Kai Cheung Road																				
W	Wang Kwong Road, Kwun Tong By-pass																				
NW	Wang Chiu Road																				
J04	Lai Ching	<table><tr><td>N</td><td>Prince Edward Road East</td></tr><tr><td>NE</td><td>Prince Edward Road East</td></tr><tr><td>E</td><td>Wang Chiu Road</td></tr><tr><td>SE</td><td>Wang Chiu Road</td></tr><tr><td>S</td><td>Kai Yan Street</td></tr><tr><td>SW</td><td>Eastern Road</td></tr><tr><td>W</td><td>Eastern Road</td></tr><tr><td>NW</td><td>Eastern Road</td></tr></table>	N	Prince Edward Road East	NE	Prince Edward Road East	E	Wang Chiu Road	SE	Wang Chiu Road	S	Kai Yan Street	SW	Eastern Road	W	Eastern Road	NW	Eastern Road	1. RICHLAND GARDENS	16,578	-4.07
N	Prince Edward Road East																				
NE	Prince Edward Road East																				
E	Wang Chiu Road																				
SE	Wang Chiu Road																				
S	Kai Yan Street																				
SW	Eastern Road																				
W	Eastern Road																				
NW	Eastern Road																				

District : Kwun Tong

Provisional District Council Constituency Areas

Code	Proposed Name	Boundary Description	Major Estates/Areas	Estimated Population	+/- % of Population Quota (17,282)
J05	<i>Ping Shek</i>			13,160	-23.85

N	Clear Water Bay Road
NE	Clear Water Bay Road New Clear Water Bay Road
E	New Clear Water Bay Road, Choi Hing Road
SE	Choi Wing Road
S	Kwun Tong Road
SW	Kwun Tong Road
W	Kwun Tong Road, Clear Water Bay Road
NW	Clear Water Bay Road

1. 8 CLEAR WATER BAY ROAD
2. KAI TAK MANSION
3. PING SHEK ESTATE

District : Kwun Tong

Provisional District Council Constituency Areas

Code	Proposed Name	Boundary Description	Major Estates/Areas	Estimated Population	+/- % of Population Quota (17,282)
J06	<i>Sheung Choi</i>			20,120	+16.42

N	New Clear Water Bay Road
NE	New Clear Water Bay Road
E	
SE	
S	Choi Ha Road
SW	Kwun Tong Road
W	Choi Ha Road, Choi Wing Road
NW	Choi Hing Road, New Clear Water Bay Road

1. CHOI YING ESTATE
2. CHOI TAK ESTATE

District : Kwun Tong

Provisional District Council Constituency Areas

Code	Proposed Name	Boundary Description	Major Estates/Areas	Estimated Population	+/- % of Population Quota (17,282)
J07	<i>Jordan Valley</i>			20,715	+19.86

N	
NE	
E	
SE	Chun Wah Road
S	Chun Wah Road, On Wah Street, On Tak Road
SW	On Tak Road, Ngau Tau Kok Road
W	Jordan Valley North Road, Choi Ha Road
NW	

1. CHOI FOOK ESTATE
2. CHOI HA ESTATE
3. CHUN WAH COURT
4. LOK NGA COURT
5. ON KAY COURT

J08 ***Shun Tin***

18,715 +8.29

N	New Clear Water Bay Road, San Shun Street
NE	Shun Lee Tsuen Road, Shun On Road
E	Shun On Road
SE	Sau Mau Ping Road, Hip Wo Street
S	Hong Ning Road
SW	Chun Wah Road
W	
NW	

1. SHUN TIN ESTATE

District : Kwun Tong

Provisional District Council Constituency Areas

Code	Proposed Name	Boundary Description	Major Estates/Areas	Estimated Population	+/- % of Population Quota (17,282)
J09	<i>Sheung Shun</i>			17,769	+2.82

N	Clear Water Bay Road
NE	Clear Water Bay Road New Clear Water Bay Road
E	Lee On Road
SE	Shun Lee Tsuen Road
S	San Shun Street, New Clear Water Bay Road
SW	New Clear Water Bay Road
W	New Clear Water Bay Road
NW	Clear Water Bay Road

1. SHUN CHI COURT
2. SHUN LEE DISCIPLINED SERVICES
QUARTERS
3. SHUN LEE ESTATE (PART) :
Lee Cheung House
Lee Hang House
Lee Ming House

District : Kwun Tong

Provisional District Council Constituency Areas

Code	Proposed Name	Boundary Description	Major Estates/Areas	Estimated Population	+/- % of Population Quota (17,282)
J10	<i>On Lee</i>			13,399	-22.47

N	Lee On Road
NE	Lee On Road
E	Lee On Road
SE	Lee On Road
S	Shun On Road
SW	Shun On Road, Shun Lee Tsuen Road
W	Shun Lee Tsuen Road
NW	Shun Ching Street

1. SHUN LEE ESTATE (PART) :
 - Lee Foo House
 - Lee Hong House
 - Lee Yat House
 - Lee Yip House
2. SHUN ON ESTATE

District : Kwun Tong

Provisional District Council Constituency Areas

Code	Proposed Name	Boundary Description	Major Estates/Areas	Estimated Population	+/- % of Population Quota (17,282)
J11	<i>Po Tat</i>			24,761	+43.28

N	New Clear Water Bay Road Anderson Road
NE	Anderson Road
E	Anderson Road
SE	Tseung Kwan O Tunnel Road
S	Tseung Kwan O Tunnel Road Sau Mau Ping Road
SW	Sau Mau Ping Road, Po Lam Road
W	Sau Mau Ping Road, Shun On Road Lee On Road
NW	Lee On Road

1. PO TAT ESTATE

J12 *Sau Mau Ping North*

18,949 +9.65

N	Sau Mau Ping Road
NE	Sau Mau Ping Road
E	Sau Mau Ping Road, Sau Fung Street
SE	Sau Fung Street, Sau Ming Road
S	Hiu Kwong Street
SW	Hiu Kwong Street
W	Hiu Kwong Street
NW	Hip Wo Street, Sau Mau Ping Road Sau Nga Road

1. SAU MAU PING ESTATE (PART) :

Sau Fu House
Sau Hong House
Sau Lok House
Sau Nga House
Sau On House
Sau Wah House
Sau Wo House
Sau Yat House
Sau Yee House

District : Kwun Tong

Provisional District Council Constituency Areas

Code	Proposed Name	Boundary Description	Major Estates/Areas	Estimated Population	+/- % of Population Quota (17,282)
J13	<i>Hiu Lai</i>			20,333	+17.65

N	Sau Nga Road
NE	
E	Hiu Kwong Street
SE	Hiu Kwong Street, Hiu Yuk Path
S	Hiu Ming Street
SW	Hiu Ming Street
W	Hiu Ming Street, Tsui Ping Road Hip Wo Street
NW	Hip Wo Street, Sau Nga Road

1. FU WAH COURT
2. HIU KWONG COURT
3. HIU LAI COURT
4. HIU MING COURT
5. HIU WAH BUILDING

District : Kwun Tong

Provisional District Council Constituency Areas

Code	Proposed Name	Boundary Description	Major Estates/Areas	Estimated Population	+/- % of Population Quota (17,282)
J14	<i>Sau Mau Ping South</i>			21,679	+25.44

N	Sau Mau Ping Road
NE	Sau Mau Ping Road
E	Sau Mau Ping Road
SE	Hiu Kwong Street
S	Hiu Kwong Street
SW	Hiu Kwong Street
W	Sau Ming Street, Sau Fung Street
NW	Sau Fung Street, Sau Mau Ping Road

- SAU MAU PING ESTATE (PART) :
Sau Chi House
Sau Ching House
Sau Fai House
Sau King House
Sau Ming House
Sau Wai House
Sau Yin House
Sau Yue House
- SAU MAU PING ESTATE
ANCILLARY FACILITIES BLOCK
- SAU MAU PING SOUTH ESTATE

J15 *Hing Tin*

17,051 -1.34

N	Tseung Kwan O Road
NE	Lin Tak Road
E	Lin Tak Road, Pik Wan Road
SE	Pik Wan Road
S	
SW	On Tin Street
W	Hing Tin Street
NW	Tseung Kwan O Road Tseung Kwan O Tunnel Road

- HING TIN ESTATE
- HONG WAH COURT
- TAK TIN ESTATE (PART) :
Tak King House
Tak Lai House
Tak Shui House

District : Kwun Tong

Provisional District Council Constituency Areas

Code	Proposed Name	Boundary Description	Major Estates/Areas	Estimated Population	+/- % of Population Quota (17,282)
J16	<i>Lam Tin</i>			20,752	+20.08

N	Tseung Kwan O Road
NE	Hing Tin Street
E	Hing Tin Street, On Tin Street
SE	On Tin Street
S	On Tin Street, Ping Tin Street
SW	Kai Tin Road
W	Kai Tin Road
NW	Kai Tin Road, Tseung Kwan O Road

1. HONG YAT COURT
2. KAI TIN ESTATE
3. LAM TIN ESTATE
4. PING TIN ESTATE (PART) :
Ping Chun House

J17 ***Kwong Tak***

19,830 +14.74

N	Lin Tak Road, District Boundary
NE	District Boundary, Wilson Trail
E	District Boundary
SE	District Boundary
S	Pik Wan Road
SW	Pik Wan Road
W	Pik Wan Road, On Tin Street
NW	Lin Tak Road, Pik Wan Road

1. HONG YING COURT
2. KWONG TIN ESTATE
3. TAK TIN ESTATE (PART) :
Tak Hong House
Tak Lok House
Tak Lung House
Tak Shing House
Tak Yan House
Tak Yee House

District : Kwun Tong

Provisional District Council Constituency Areas

Code	Proposed Name	Boundary Description	Major Estates/Areas	Estimated Population	+/- % of Population Quota (17,282)
J18	<i>Ping Tin</i>			15,777	-8.71

N	Ping Tin Street
NE	Ping Tin Street
E	On Tin Street
SE	
S	Kai Tin Road, Lei Yue Mun Road
SW	Lei Yue Mun Road
W	Lei Yue Mun Road, Sceneway Road Kai Tin Road
NW	Kai Tin Road

1. ON TIN ESTATE
2. PING TIN ESTATE (PART) :
Ping Mei House
Ping Shing House
Ping Shun House
Ping Sin House
Ping Wong House
Ping Yan House

J19 ***Pak Nga***

14,509

-16.05

N	
NE	Pik Wan Road
E	Pik Wan Road
SE	Pik Wan Road
S	Lei Yue Mun Road
SW	Lei Yue Mun Road
W	Lei Yue Mun Road
NW	Kai Tin Road

1. HONG NGA COURT
2. HONG PAK COURT
3. HONG SHUI COURT

District : Kwun Tong

Provisional District Council Constituency Areas

Code	Proposed Name	Boundary Description	Major Estates/Areas	Estimated Population	+/- % of Population Quota (17,282)
J20	<i>Yau Tong East</i>			21,183	+22.57

N	
NE	District Boundary, Wilson Trail
E	District Boundary, Wilson Trail
SE	District Boundary, Wilson Trail
S	District Boundary
SW	Lei Yue Mun Path
W	Ko Chiu Road, Lei Yue Mun Road
NW	Lei Yue Mun Road

1. KO CHEUNG COURT (PART) :
 Ko Ching House
 Ko Fei House
 Ko Fung House
 Ko Hong House
2. KO CHUN COURT
3. KO YEE ESTATE
4. LEI YUE MUN ESTATE

District : Kwun Tong

Provisional District Council Constituency Areas

Code	Proposed Name	Boundary Description	Major Estates/Areas	Estimated Population	+/- % of Population Quota (17,282)
J21	<i>Yau Tong Central</i>			17,559	+1.60

N	Lei Yue Mun Road
NE	Lei Yue Mun Road
E	Yau Tong Road
SE	Yau Tong Lane
S	
SW	Yau Tong Road
W	Eastern Harbour Crossing
NW	Eastern Harbour Crossing

- YAU LAI ESTATE (PART):
Ying Lai House
Fung Lai House
Nga Lai House
Bik Lai House
Chi Lai House
Sau Lai House
Yat Lai House
Yi Lai House

J22 *Chui Cheung*

18,773 +8.63

N	Yau Tong Road, Lei Yue Mun Road
NE	Lei Yue Mun Road
E	Lei Yue Mun Road
SE	Ko Chiu Road
S	Ko Chiu Road
SW	Cha Kwo Ling Road
W	Cha Kwo Ling Road, Yan Wing Street
NW	Yau Tong Road

- KO CHEUNG COURT (PART) :
Ko Hang House
Ko Ki House
Ko Lun House
Ko On House
Ko Sui House
- YAU MEI COURT
- YAU TONG CENTRE
- YAU CHUI COURT

District : Kwun Tong

Provisional District Council Constituency Areas

Code	Proposed Name	Boundary Description	Major Estates/Areas	Estimated Population	+/- % of Population Quota (17,282)
J23	<i>Yau Tong West</i>			20,567	+19.01

N	Sin Fat Road, Sceneway Road Lei Yue Mun Road, South Laguna Street
NE	Lei Yue Mun Road, Eastern Harbour Crossing Yau Tong Road, Yau Tong Lane
E	Ko Chiu Road, Cha Kwo Ling Road Yan Wing Street
SE	District Boundary, Wilson Trail
S	District Boundary
SW	District Boundary
W	District Boundary
NW	Cha Kwo Ling Road, Wing Fook Street

1. CHA KWO LING
2. LEI YUE MUN
3. YAU TONG ESTATE
4. YAU LAI ESTATE (PART):
 Tsui Lai House
 Hong Lai House
 Yan Lai House

District : Kwun Tong

Provisional District Council Constituency Areas

Code	Proposed Name	Boundary Description	Major Estates/Areas	Estimated Population	+/- % of Population Quota (17,282)
J24	<i>Laguna City</i>			23,457	+35.73

N	King Yip Lane, Lei Yue Mun Road
NE	Lei Yue Mun Road
E	Sin Fat Road, Wing Fook Street Cha Kwo Ling Road, South Laguna Street
SE	
S	District Boundary
SW	District Boundary
W	District Boundary
NW	King Yip Street

1. LAGUNA CITY

J25 *King Tin*

21,353

+23.56

N	Tseung Kwan O Road, Kai Tin Road
NE	Kai Tin Road
E	Kai Tin Road
SE	Sceneway Road
S	Sceneway Road, Sin Fat Road
SW	Sin Fat Road
W	Lei Yue Mun Road
NW	Tseung Kwan O Road

1. HONG TIN COURT
2. KAI TIN TOWER
3. LEI ON COURT
4. SCENEWAY GARDEN

District : Kwun Tong

Provisional District Council Constituency Areas

Code	Proposed Name	Boundary Description	Major Estates/Areas	Estimated Population	+/- % of Population Quota (17,282)
J26	<i>Tsui Ping</i>			19,656	+13.74

N	Hiu Ming Street
NE	Hiu Kwong Street, Sau Mau Ping Road
E	Tseung Kwan O Tunnel Road
SE	Tseung Kwan O Road
S	Tseung Kwan O Road, Lei Yue Mun Road
SW	Lei Yue Mun Road
W	Tsui Ping Road
NW	Tsui Ping Road, Hiu Ming Street

1. TSUI PING NORTH ESTATE (PART) :
Tsui Mei House
Tsui To House
Tsui Yeung House
Tsui Yung House
2. TSUI PING SOUTH ESTATE

J27 ***Po Lok***

15,328 -11.31

N	Hip Wo Street, Tsui Ping Road
NE	Tsui Ping Road
E	Tsui Ping Road
SE	Tsui Ping Road
S	
SW	Yuet Wah Street
W	Yuet Wah Street, Hip Wo Street
NW	Hip Wo Street

1. PO PUI COURT
2. TSUI PING NORTH ESTATE (PART) :
Tsui Mui House
Tsui Nam House
Tsui Yue House
3. WO LOK ESTATE

District : Kwun Tong

Provisional District Council Constituency Areas

Code	Proposed Name	Boundary Description	Major Estates/Areas	Estimated Population	+/- % of Population Quota (17,282)
J28	<i>Yuet Wah</i>			13,557	-21.55

N	Hip Wo Street, Yuet Wah Street
NE	Yuet Wah Street
E	Yuet Wah Street
SE	
S	
SW	Hip Wo Street
W	Hip Wo Street
NW	Shui Wo Street, Hip Wo Street

1. KAI KING BUILDING
2. KAI TAK HOUSE
3. KWUN TONG MANSION
4. MANDARIN BUILDING
5. MASCOT MANSIONS
6. NAM TAI MANSION
7. YUET MING BUILDING

J29 *Hip Hong*

16,510 -4.47

N	Wo Hong Path
NE	Hip Wo Street
E	Hip Wo Street
SE	Shui Wo Street, Hip Wo Street
S	Shui Wo Street, Hong Ning Road
SW	Hong Ning Road
W	Hong Ning Road
NW	Hong Ning Road

1. CHEUNG WO COURT
2. WAN HON ESTATE

District : Kwun Tong

Provisional District Council Constituency Areas

Code	Proposed Name	Boundary Description	Major Estates/Areas	Estimated Population	+/- % of Population Quota (17,282)
J30	<i>Hong Lok</i>			16,568	-4.13

N	Kung Lok Road
NE	Hong Ning Road
E	Hong Ning Road
SE	Hong Ning Road, Yee On Street Hang On Street, Tung Ming Street
S	Yee On Street, Luen On Street
SW	
W	On Shin Road
NW	Kung Lok Road

1. CONNIE TOWERS
2. HAMDEN COURT
3. HONG LEE COURT
4. HYDE TOWER
5. JOYFUL VILLAS
6. NAM HONG BUILDING
7. PANORAMA COURT
8. WOODVIEW COURT
9. YEE ON CENTRE

J31 ***Ting On***

16,210

-6.20

N	
NE	
E	Luen On Street, Yee On Street Hang On Street, Tung Ming Street
SE	Tung Ming Street, Ngau Tau Kok Road
S	Ngau Tau Kok Road
SW	Ngau Tau Kok Road
W	Ngau Tau Kok Road
NW	On Shin Road, Ngau Tau Kok Road

1. KWUN TONG GARDEN ESTATE
2. LOTUS TOWER

District : Kwun Tong

Provisional District Council Constituency Areas

Code	Proposed Name	Boundary Description	Major Estates/Areas	Estimated Population	+/- % of Population Quota (17,282)
J32	<i>Ngau Tau Kok</i>			15,598	-9.74

N	Kai Cheung Road Flyover Ngau Tau Kok Road
NE	Ngau Tau Kok Road
E	On Tak Road
SE	On Shin Road
S	Ngau Tau Kok Road
SW	Kwun Tong Road
W	Kwun Tong Road
NW	Kwun Tong Road

1. LOWER NGAU TAU KOK ESTATE
2. UPPER NGAU TAU KOK ESTATE

J33 ***To Tai***

17,758

+2.75

N	Choi Ha Road
NE	Choi Ha Road
E	Choi Ha Road
SE	Jordan Valley North Road
S	Jordan Valley North Road Ngau Tau Kok Road
SW	Ngau Tau Kok Road
W	Ngau Tau Kok Road
NW	Ngau Tau Kok Road

1. AMOY GARDENS
2. CHEERFUL COURT
3. JADE FIELD GARDEN
4. LEE KEE BUILDING
5. WAI KING BUILDING
6. WANG KWONG BUILDING

Code	Proposed Name	Boundary Description	Major Estates/Areas	Estimated Population	+/- % of Population Quota (17,282)
J34	<i>Lok Wah North</i>			13,843	-19.90

N	Chun Wah Road
NE	
E	Hong Ning Road
SE	Hong Ning Road, Chun Wah Road
S	Chun Wah Road, Kung Lok Road
SW	Kung Lok Road
W	
NW	Chun Wah Road

1. LOK WAH NORTH ESTATE
2. LOK WAH SOUTH ESTATE (PART) :
Chin Wah House
Fai Wah House

J35 ***Lok Wah South***

14,319 -17.15

N	Chun Wah Road, Hong Ning Road
NE	Hip Wo Street
E	
SE	
S	Hong Ning Road
SW	
W	
NW	Chun Wah Road

1. HIPWAY TOWERS
2. LOK WAH SOUTH ESTATE (PART) :
Hei Wah House
Man Wah House
On Wah House
Wun Wah House
3. SAU MAU PING DISCIPLINED SERVICES QUARTERS
4. WAH FUNG GARDENS

District : Tsuen Wan

Provisional District Council Constituency Areas

Code	Proposed Name	Boundary Description	Major Estates/Areas	Estimated Population	+/- % of Population Quota (17,282)
K01	<i>Tak Wah</i>			20,527	+18.78

N	Tai Ho Road North, Sai Lau Kok Road	1. CHUNG ON BUILDING
NE	Sai Lau Kok Road	2. CITY LANDMARK I
E	Sai Lau Kok Road, Shing Mun Road Kwan Mun Hau Street, Sha Tsui Road Chuen Lung Street, Ho Pui Street Chung On Street, Yeung Uk Road	3. FOU WAH CENTRE
SE	Ma Tau Pa Road, Texaco Road	4. HO FAI GARDEN
S	Texaco Road, Tsuen Wan Road	5. TAK YAN BUILDING (PART) : Stage 2 Stage 4 Stage 6 Stage 7 Stage 8
SW	Tsuen Wan Road, Tai Ho Road	6. THE BLUE YARD
W	Tai Ho Road	7. THE DYNASTY
NW	Tai Ho Road, Tai Ho Road North	8. TSUEN CHEONG CENTRE
		9. TSUEN WAN TOWN SQUARE
		10. VISION CITY
		11. WAH SHING BUILDING

District : Tsuen Wan

Provisional District Council Constituency Areas

Code	Proposed Name	Boundary Description	Major Estates/Areas	Estimated Population	+/- % of Population Quota (17,282)
K02	<i>Yeung Uk Road</i>			19,327	+11.83

N	Sha Tsui Road, Kwan Mun Hau Street
NE	Castle Peak Road - Tsuen Wan Texaco Road Flyover, Texaco Interchange Texaco Road
E	Texaco Road
SE	Texaco Road
S	Texaco Road, Tsuen Tsing Interchange Tsuen Wan Road
SW	Tsuen Tsing Interchange, Tsuen Wan Road
W	Texaco Road, Ma Tau Pa Road Yeung Uk Road, Chung On Street
NW	Chuen Lung Street

1. BO SHEK MANSION
2. CHELSEA COURT
3. EAST ASIA GARDENS
4. HARMONY GARDEN
5. INDI HOME
6. NEW HAVEN
7. TSUEN WAN GARDEN
8. WEALTHY GARDEN

District : Tsuen Wan

Provisional District Council Constituency Areas

Code	Proposed Name	Boundary Description	Major Estates/Areas	Estimated Population	+/- % of Population Quota (17,282)
K03	<i>Hoi Bun</i>			18,826	+8.93

N	Tai Ho Road, Tsuen Wan Road
NE	Tsuen Wan Road
E	Tsuen Wan Road, Tsuen Tsing Interchange Tsing Tsuen Road
SE	Tsing Tsuen Road
S	Tsing Tsuen Road
SW	Tsing Tsuen Road, District Boundary
W	District Boundary
NW	Tai Ho Road

1. RIVIERA GARDENS
2. WATERSIDE PLAZA

K04 ***Clague Garden***

13,486

-21.97

N	Sha Tsui Road, Tso Kung Street Hoi Pa Street
NE	Hoi Pa Street, Kai Hong Street Sha Tsui Road
E	Sha Tsui Road, Tai Ho Road
SE	Tai Ho Road
S	Tai Ho Road, Tsuen Wan Road
SW	Tsuen Wan Road
W	Tsuen Wan Road, Tai Chung Road
NW	Tai Chung Road

1. CLAGUE GARDEN ESTATE
2. MOON LOK DAI HA
3. SKYLINE PLAZA
4. TAK YAN BUILDING (PART) :
Stage 11
Stage 15
Stage 16
5. TSUEN WAN PLAZA

District : Tsuen Wan

Provisional District Council Constituency Areas

Code	Proposed Name	Boundary Description	Major Estates/Areas	Estimated Population	+/- % of Population Quota (17,282)
K05	<i>Fuk Loi</i>			14,192	-17.88

N	Castle Peak Road - Tsuen Wan Sai Lau Kok Road
NE	Sai Lau Kok Road
E	Tai Ho Road, Tai Ho Road North
SE	Tai Ho Road
S	Tai Ho Road, Sha Tsui Road
SW	Sha Tsui Road
W	Kai Hong Street, Hoi Pa Street Tso Kung Street, Sha Tsui Road Tai Chung Road
NW	Castle Peak Road - Tsuen Wan Tai Chung Road

1. FOO YU BUILDING
2. FUK LOI ESTATE
3. TAK YAN BUILDING (PART) :
Stage 1
Stage 3
Stage 14
4. TSUEN KAM CENTRE

District : Tsuen Wan

Provisional District Council Constituency Areas

Code	Proposed Name	Boundary Description	Major Estates/Areas	Estimated Population	+/- % of Population Quota (17,282)
K06	<i>Discovery Park</i>			16,644	-3.69

N	MTR (Tsuen Wan Line)
NE	MTR (Tsuen Wan Line)
E	Cheung Pei Shan Road, Tai Ho Road North
SE	Tai Ho Road North
S	Sai Lau Kok Road Castle Peak Road - Tsuen Wan
SW	Castle Peak Road - Tsuen Wan
W	Tsuen King Circuit
NW	Chiu Tam Path, Tsuen King Circuit

1. DISCOVERY PARK
2. TSUEN KING GARDEN

K07 ***Tsuen Wan Centre***

14,168

-18.02

N	Chiu Tam Path
NE	Chiu Tam Path, Tsuen King Circuit
E	Tsuen King Circuit
SE	Tsuen King Circuit Castle Peak Road - Tsuen Wan
S	Castle Peak Road - Tsuen Wan
SW	Castle Peak Road - Tsuen Wan
W	Tsuen King Circuit, On Yin Street
NW	On Yin Street, Tsuen King Circuit

1. KAM FUNG GARDEN
2. TSUEN TAK GARDENS
3. TSUEN WAN CENTRE

District : Tsuen Wan

Provisional District Council Constituency Areas

Code	Proposed Name	Boundary Description	Major Estates/Areas	Estimated Population	+/- % of Population Quota (17,282)
K08	<i>Allway</i>			18,273	+5.73

N	Tai Mo Shan Road, District Boundary
NE	MacLehose Trail
E	Tai Mo Shan Country Park
SE	Route Twisk, Tsuen Kam Interchange
S	Tai Ho Road North, Cheung Pei Shan Road Chiu Tam Path, Tsuen King Circuit Castle Peak Road - Tsuen Wan Tuen Mun Road
SW	Tuen Mun Road Castle Peak Road - Tsuen Wan
W	Catchwater, Route Twisk
NW	Tai Mo Shan Road, Route Twisk

1. ALLWAY GARDENS
2. CHUEN LUNG
3. JOYFUL BUILDING
4. KWONG PAN TIN TSUEN
5. PAK TIN PA SAN TSUEN
6. SHEENY TERRACE
7. SUMMIT TERRACE
8. THE CAIRNHILL
9. THE CLIVEDEN

District : Tsuen Wan

Provisional District Council Constituency Areas

Code	Proposed Name	Boundary Description	Major Estates/Areas	Estimated Population	+/- % of Population Quota (17,282)
K09	<i>Lai To</i>			20,502	+18.63

N	Maclehose Trail, Route Twisk District Boundary
NE	Route Twisk
E	Route Twisk, Catchwater, Hoi Hing Road
SE	Hoi On Road, Castle Peak Road - Tsuen Wan
S	Castle Peak Road - Tsuen Wan Castle Peak Road - Ting Kau
SW	Tuen Mun Road
W	Tuen Mun Road, Yuen Tsuen Ancient Trail
NW	Lin Fa Shan

1. BELVEDERE GARDEN PHASE I
2. BELVEDERE GARDEN PHASE II
3. GRANDVIEW VILLA
4. GREENVIEW COURT
5. GREENVIEW TERRACE
6. HANLEY VILLA
7. SERENADE COVE
8. THE PANORAMA
9. THE WESTMINSTER TERRACE
10. YAU KOM TAU VILLAGE

District : Tsuen Wan

Provisional District Council Constituency Areas

Code	Proposed Name	Boundary Description	Major Estates/Areas	Estimated Population	+/- % of Population Quota (17,282)
K10	<i>Lai Hing</i>			20,550	+18.91

N	District Boundary, Maclehose Trail
NE	Maclehose Trail
E	Yuen Tsuen Ancient Trail, Tuen Mun Road Castle Peak Road - Ting Kau Castle Peak Road - Tsuen Wan Lai Chi Road, Hoi On Road, Hoi Hing Road
SE	Tai Chung Road, Tai Ho Road
S	District Boundary, Ting Kau Bridge
SW	Castle Peak Road - Sham Tseng Tuen Mun Road
W	Tuen Mun Road, Yuk Sing Road
NW	District Boundary

1. BAYVIEW GARDEN
2. BELVEDERE GARDEN PHASE III
3. GOLDEN VILLA
4. LONG BEACH GARDENS
5. OCEAN POINTE
6. RHINE GARDEN
7. RHINE TERRACE
8. SHAM TSENG VILLAGE
9. TING KAU
10. VISTA DEL MAR

District : Tsuen Wan

Provisional District Council Constituency Areas

Code	Proposed Name	Boundary Description	Major Estates/Areas	Estimated Population	+/- % of Population Quota (17,282)
K11	<i>Tsuen Wan Rural West</i>			20,873	+20.78

N	District Boundary
NE	Yuk Sing Road, Tai Lam Nature Trail
E	Tuen Mun Road, Lung Tang Road Castle Peak Road – Tsing Lung Tau District Boundary, Tsing Ma Bridge
SE	District Boundary
S	Hong Kong Disneyland, District Boundary
SW	District Boundary
W	District Boundary
NW	District Boundary

1. HONG KONG GARDEN (PART) :

Carmel Heights
 Dominion Heights
 Estoril Heights
 Fontana Heights
 Grenville Heights
 Hoover Heights
 Imperial Heights
 Jade Heights
 Kingston Heights
 Lincoln Heights
 Manhattan Heights
 Perfetto Posto
 Perfetto Senso
 Queen's Heights
 Regent Heights
 Savoy Heights
 Triumphant Heights
 Unicorn Heights
 Yale Villa Block A
 Yale Villa Block B
 Yale Villa Block C
 Yale Villa Block D
 Yale Villa Block E
 Yale Villa Block F
 Palace Genial Courser

2. KA LOON TSUEN

3. MA WAN

4. PARK ISLAND

District : Tsuen Wan

Provisional District Council Constituency Areas

Code	Proposed Name	Boundary Description	Major Estates/Areas	Estimated Population	+/- % of Population Quota (17,282)
K12	<i>Tsuen Wan Rural East</i>			20,798	+20.34

N	Tuen Mun Road
NE	Tuen Mun Road Castle Peak Road - Sham Tseng
E	
SE	
S	
SW	Castle Peak Road - Tsing Lung Tau
W	Castle Peak Road - Tsing Lung Tau Lung Tang Road, Tuen Mun Road
NW	Tuen Mun Road

1. ANGLERS' BAY
2. BELLAGIO
3. HONG KONG GARDEN (PART) :
Block 1
Block 2
Block 3
Block 4
Block 5
Block 6
4. LIDO GARDEN
5. LUNG TANG COURT
6. PAI MIN KOK VILLAGE
7. ROYAL SEA CREST
8. SEA CREST VILLA PHASE 1
9. SEA CREST VILLA PHASE 2
10. SEA CREST VILLA PHASE 3
11. SEA CREST VILLA PHASE 4
12. TSING LUNG TAU TSUEN
13. YUEN TUN VILLAGE

District : Tsuen Wan

Provisional District Council Constituency Areas

Code	Proposed Name	Boundary Description	Major Estates/Areas	Estimated Population	+/- % of Population Quota (17,282)
K13	<i>Luk Yeung</i>			14,409	-16.62

N	Catchwater
NE	Lo Wai Road, Sam Dip Tam
E	Sam Dip Tam
SE	Cheung Pei Shan Road, Texaco Road North
S	Castle Peak Road - Tsuen Wan Shing Mun Road, Sai Lau Kok Road Texaco Road Flyover
SW	Route Twisk, Tai Ho Road North Tsuen Kam Interchange
W	Fu Yung Shan Road, Route Twisk
NW	Fu Yung Sha Road

1. FAIRVIEW GARDEN
2. HOI PA VILLAGE SOUTH TERRACE
3. LUK YEUNG SUN CHUEN
4. MA SIM PEI VILLAGE
5. MUK MIN HA TSUEN
6. PAK TIN PA TSUEN
7. SAI LAU KOK TSUEN
8. SAN TSUEN

District : Tsuen Wan

Provisional District Council Constituency Areas

Code	Proposed Name	Boundary Description	Major Estates/Areas	Estimated Population	+/- % of Population Quota (17,282)
K14	<i>Lei Muk Shue East</i>			21,602	+25.00

N	Cheung Pei Shan Road, Wo Yi Hop Lane
NE	Wo Yi Hop Lane, Shing Mun Road
E	Shing Mun Road, Wo Yi Hop Road
SE	Kwok Shui Road
S	Kwok Shui Road Castle Peak Road - Kwai Chung
SW	Castle Peak Road - Kwai Chung Texaco Road North
W	
NW	Lei Shu Road, Wo Yi Hop Road Wo Yi Hop Interchange Cheung Pei Shan Road

1. CHUNG KWAI CHUNG TSUEN
2. HAM TIN TSUEN
3. HO PUI TSUEN
4. HOI PA SAN TSUEN
5. KWAN MUN HAU TSUEN
6. LEI MUK SHUE ESTATE (PART) :
 - Chui Shue House
 - Chuk Shue House
 - Chung Shue House
 - Kin Shue House
 - Fung Shue House
 - Hong Shue House
 - Kwai Shue House
 - Lok Shue House
 - Wing Shue House
7. PRIMROSE HILL
8. SHEUNG KWAI CHUNG VILLAGE
9. TAI PAK TIN VILLAGE
10. YAU MA HOM RESITE VILLAGE
11. YEUNG UK TSUEN

District : Tsuen Wan

Provisional District Council Constituency Areas

Code	Proposed Name	Boundary Description	Major Estates/Areas	Estimated Population	+/- % of Population Quota (17,282)
K15	<i>Lei Muk Shue West</i>			13,905	-19.54

N	Wo Yi Hop Road
NE	Wo Yi Hop Road
E	Lei Shu Road
SE	Lei Shu Road
S	Lei Shu Road
SW	
W	
NW	Wo Yi Hop Road

1. LEI MUK SHUE ESTATE (PART) :

Block 1
Block 2
Block 3
Block 4
Block 5
Block 6
Pak Shue House
Toa Shue House
Yeung Shue House
Yung Shue House

K16 ***Shek Wai Kok***

13,529 -21.72

N	District Boundary
NE	District Boundary
E	Maclehose Trail, District Boundary Shing Mun Reservoir (Jubilee Reservoir) Shing Mun Road, Cheung Pei Shan Road
SE	District Boundary
S	Wo Yi Hop Road, Shing Mun Road
SW	Texaco Road North, Tsuen Kam Interchange
W	Cheung Pei Shan Road, Shek Wai Kok Road Cheung Shan Estate Road West Wo Yi Hop Interchange
NW	Maclehose Trail

1. SHEK WAI KOK ESTATE (PART) :

Shek Fong House
Shek Ho House
Shek Kwai House
Shek Lan House
Shek Lin House
Shek To House

2. WO YI HOP

District : Tsuen Wan

Provisional District Council Constituency Areas

Code	Proposed Name	Boundary Description	Major Estates/Areas	Estimated Population	+/- % of Population Quota (17,282)
K17	<i>Cheung Shek</i>			13,351	-22.75

N	
NE	
E	Wo Yi Hop Interchange Cheung Pei Shan Road
SE	Cheung Shan Estate Road West
S	Cheung Shan Estate Road West Shek Wai Kok Road
SW	Shek Wai Kok Road, Cheung Pei Shan Road
W	Lo Wai Road, Nullah
NW	

1. CHEUNG SHAN ESTATE
2. CHUEN YIU TERRACE
3. HERMITA VILLA
4. HOI PA RESITE VILLAGE
5. LAVENDER GARDEN
6. LO WAI
7. SAM TUNG UK RESITE VILLAGE
8. SHEK WAI KOK ESTATE (PART) :
Shek Kuk House
Shek Tsui House
9. WING WAH TERRACE
10. YI PEI CHUN

District : Tuen Mun

Provisional District Council Constituency Areas

Code	Proposed Name	Boundary Description	Major Estates/Areas	Estimated Population	+/- % of Population Quota (17,282)
L01	<i>Tuen Mun Town Centre</i>			17,174	-0.62

N	Tuen Mun River Channel, Ho Pong Street
NE	Ho Pong Street, Tuen Mun Road
E	Castle Peak Road - Castle Peak Bay
SE	Tuen Hing Road
S	Tuen Hing Road
SW	Tuen Mun Heung Sze Wui Road
W	Pui To Road, MTR Tuen Mun Station
NW	MTR Tuen Mun Station Tuen Mun River Channel

1. KAM WAH GARDEN
2. NEW TOWN MANSION
3. THE TREND PLAZA
4. TUEN MUN TOWN PLAZA
5. VILLA TIARA
6. WALDORF GARDEN

District : Tuen Mun

Provisional District Council Constituency Areas

Code	Proposed Name	Boundary Description	Major Estates/Areas	Estimated Population	+/- % of Population Quota (17,282)
L02	<i>Siu Chi</i>			20,882	+20.83

N	Tuen Hing Road
NE	Castle Peak Road - Castle Peak Bay
E	
SE	Wah Fat Street
S	Wah Fat Street, Tuen Mun Road
SW	Tuen Mun Road
W	Tuen Mun Road
NW	Tuen Mun Heung Sze Wui Road Tuen Hing Road

1. ALPINE GARDEN
2. CHI LOK FA YUEN
3. HANDSOME COURT
4. HARVEST GARDEN
5. HOI TAK GARDEN
6. HONG KING GARDEN
7. JC PLACE
8. KAM FAI GARDEN
9. RAINBOW GARDEN
10. SIU ON COURT

District : Tuen Mun

Provisional District Council Constituency Areas

Code	Proposed Name	Boundary Description	Major Estates/Areas	Estimated Population	+/- % of Population Quota (17,282)
L03	<i>Siu Tsui</i>			21,598	+24.97

N	Wong Chu Road Tuen Mun Heung Sze Wui Road Siu Hing Lane, Siu Lun Street
NE	Siu Lun Street
E	Siu Lun Street
SE	Siu Lun Street, Hoi Wing Road
S	Hoi Wing Road
SW	Hoi Wing Road, Hoi Wong Road
W	Hoi Wong Road, Fung On Street
NW	Fung On Street, Wong Chu Road

1. NERINE COVE
2. SIU LUN COURT (PART) :
 - Fu Lun House
 - Ka Lun House
 - Kwai Lun House
 - Sui Lun House
 - Tsui Lun House
 - Wing Lun House
 - Yiu Lun House
 - Yuk Lun House
3. THE SEA CREST
4. TSUI NING GARDEN

District : Tuen Mun

Provisional District Council Constituency Areas

Code	Proposed Name	Boundary Description	Major Estates/Areas	Estimated Population	+/- % of Population Quota (17,282)
L04	<i>On Ting</i>			16,113	-6.76

N	
NE	Tuen Mun Road
E	Tuen Mun Road
SE	Tuen Mun Road Castle Peak Road - Castle Peak Bay
S	
SW	Tuen Mun Heung Sze Wui Road
W	Tuen Mun Heung Sze Wui Road
NW	Tuen Mun Heung Sze Wui Road

1. ON TING ESTATE
2. SIU LUN COURT (PART) :
 - Fai Lun House
 - Ngan Lun House
 - Po Lun House
 - Wah Lun House

District : Tuen Mun

Provisional District Council Constituency Areas

Code	Proposed Name	Boundary Description	Major Estates/Areas	Estimated Population	+/- % of Population Quota (17,282)
L05	<i>Yau Oi South</i>			14,341	-17.02

N	Yau Oi Road
NE	Yau Oi Road, Tuen Mun Heung Sze Wui Road
E	Tuen Mun Heung Sze Wui Road
SE	Tuen Mun Heung Sze Wui Road Wong Chu Road
S	Wong Chu Road
SW	Wong Chu Road
W	Yau Oi Road
NW	Yau Oi Road

1. YAU OI ESTATE (PART) :
- Oi Chi House
 - Oi Fai House
 - Oi Lim House
 - Oi Lok House
 - Oi Shun House
 - Oi Yee House
 - Oi Yung House

District : Tuen Mun

Provisional District Council Constituency Areas

Code	Proposed Name	Boundary Description	Major Estates/Areas	Estimated Population	+/- % of Population Quota (17,282)
L06	<i>Yau Oi North</i>			14,338	-17.04

N	MTR Tuen Mun Station, Pui To Road
NE	Tuen Mun Heung Sze Wui Road
E	Tuen Mun Heung Sze Wui Road Yau Oi Road, Oi Lai Lane, Wong Chu Road Fung On Street, Hoi Chu Road
SE	Hang Fu Street
S	Hoi Wong Road, Tuen Mun River Channel
SW	Tuen Mun River Channel
W	Tuen Mun River Channel
NW	Tuen Mun River Channel MTR Tuen Mun Station

1. GOODVIEW GARDEN
2. OCEANIA HEIGHTS
3. YAU OI ESTATE (PART) :
 - Oi Hei House
 - Oi Lai House
 - Oi Ming House
 - Oi Tak House

District : Tuen Mun

Provisional District Council Constituency Areas

Code	Proposed Name	Boundary Description	Major Estates/Areas	Estimated Population	+/- % of Population Quota (17,282)
L07	<i>Tsui Hing</i>			17,126	-0.90

N	Shek Pai Tau Road, Tsun Wen Road Tsing Chung Koon Road
NE	Tsing Chung Koon Road Tuen Mun River Channel
E	Tuen Mun River Channel
SE	MTR Tuen Mun Station, Pui To Road Tuen Mun River Channel
S	Pui To Road
SW	Pui To Road, Ming Kum Road
W	Ming Kum Road
NW	Ming Kum Road, Shek Pai Tau Road

1. CHELSEA HEIGHTS
2. GREENLAND GARDEN
3. HONG TAK GARDENS
4. TAI HING GARDEN

L08 ***Shan King***

18,418

+6.57

N	
NE	Ming Kum Road
E	Ming Kum Road
SE	Ming Kum Road, Yeung King Road
S	Yeung King Road
SW	Yeung King Road
W	Yeung King Road
NW	

1. SHAN KING ESTATE (PART) :
King Fu House
King Kwai House
King Lok House
King On House
King Wah House
King Wing House
King Yip House

District : Tuen Mun

Provisional District Council Constituency Areas

Code	Proposed Name	Boundary Description	Major Estates/Areas	Estimated Population	+/- % of Population Quota (17,282)
L09	<i>King Hing</i>			14,755	-14.62

N	Tsing Tin Road
NE	Tai Fong Street
E	Tai Fong Street, Tsun Wen Road
SE	Tsun Wen Road, Shek Pai Tau Road
S	Shek Pai Tau Road, Ming Kum Road
SW	Ming Kum Road
W	Wong Yin Street
NW	Tsing Tin Road

1. SHAN KING ESTATE (PART) :
King Lai House
King Mei House
2. TAI HING ESTATE (PART) :
Hing Cheung House
Hing Shing House
Hing Tai House
Hing Wai House

L10 ***Hing Tsak***

16,064 -7.05

N	Tsing Tin Road
NE	Tsing Tin Road, Tsing Chung Koon Road
E	Tuen Mun River Channel
SE	Tuen Mun River Channel
S	Tsing Chung Koon Road, Tai Fong Street
SW	Tai Fong Street
W	Tai Fong Street
NW	Tai Fong Street, Tsing Tin Road

1. AFFLUENCE GARDEN
2. TAI HING ESTATE (PART) :
Hing Fai House
Hing Ping House
Hing Yiu House

District : Tuen Mun

Provisional District Council Constituency Areas

Code	Proposed Name	Boundary Description	Major Estates/Areas	Estimated Population	+/- % of Population Quota (17,282)
L11	<i>San Hui</i>			16,857	-2.46

N	District Boundary
NE	District Boundary
E	District Boundary
SE	
S	Tuen Mun Road
SW	Tuen Mun Road, Wah Fat Street Castle Peak Road - Castle Peak Bay
W	Castle Peak Road - Castle Peak Bay Pui To Road, Tuen Mun Road Ho Pong Street, Tuen Mun River Channel Castle Peak Road - San Hui, San Hui Path
NW	Fu Tei Road

1. ELDO COURT
2. HONG LAI GARDEN
3. LEUNG TIN VILLAGE
4. SAN HUI VILLAGE
5. TSENG TAU TSUEN
6. TUEN MUN SAN HUI

District : Tuen Mun

Provisional District Council Constituency Areas

Code	Proposed Name	Boundary Description	Major Estates/Areas	Estimated Population	+/- % of Population Quota (17,282)
L12	<i>Sam Shing</i>			19,738	+14.21

N	District Boundary
NE	District Boundary
E	District Boundary
SE	District Boundary
S	District Boundary
SW	Tai Mo To
W	Castle Peak Bay
NW	Castle Peak Road – Castle Peak Bay (including Typhoon Shelter) Castle Peak Road – So Kwun Wat Sam Shing Street, Tsing Yan Street

1. AQUA BLUE
2. BEAULIEU PENINSULA
3. HONG KONG GOLD COAST
4. PALATIAL COAST
5. PEARL ISLAND
6. PERIDOT COURT
7. SAM SHING ESTATE
8. SIU LAM
9. SPRING SEAVIEW TERRACE
10. TAI LAM CHUNG

District : Tuen Mun

Provisional District Council Constituency Areas

Code	Proposed Name	Boundary Description	Major Estates/Areas	Estimated Population	+/- % of Population Quota (17,282)
L13	<i>Hanford</i>			20,091	+16.25

N	Hoi Wing Road, Tuen Mun Road Maclehose Trail
NE	Maclehose Trail, Tai Lam Chung Reservoir
E	Tai Lam Chung Reservoir
SE	Tuen Mun Road
S	Castle Peak Road - So Kwun Wat
SW	Castle Peak Road - So Kwun Wat Castle Peak Road - Castle Peak Bay
W	Castle Peak Road - Castle Peak Bay Sam Shing Street Tuen Mun River Channel
NW	Hoi Wong Road, Hoi Wing Road

1. AEGEAN COAST
2. BAYVIEW TERRACE
3. CASTLE PEAK BAY GARDEN
4. DRAGON INN COURT
5. HANFORD GARDEN
6. KAR WO LEI
7. PALM COVE
8. SEAVIEW GARDEN
9. SO KWUN WAT
10. TSING YUNG TERRACE

District : Tuen Mun

Provisional District Council Constituency Areas

Code	Proposed Name	Boundary Description	Major Estates/Areas	Estimated Population	+/- % of Population Quota (17,282)
L14	<i>Fu Sun</i>			14,812	-14.29

N	
NE	Tuen Mun River Channel
E	Tuen Mun River Channel
SE	Tuen Mun River Channel, Hoi Wong Road
S	Hoi Wong Road, Wu Shan Road
SW	Wu Shan Road, Lung Mun Road
W	Lung Mun Road
NW	Lung Mun Road

1. GLORIOUS GARDEN (PART) :
Block 7 - Block 12
2. SUN TUEN MUN CENTRE

L15 ***Yuet Wu***

13,971 -19.16

N	Hoi Wong Road
NE	Tuen Mun Typhoon Shelter
E	Tuen Mun Typhoon Shelter
SE	Wu Chui Road, Tuen Mun Typhoon Shelter
S	
SW	Wu On Street
W	Wu On Street
NW	Wu King Road, Hoi Wong Road

1. YUET WU VILLA
2. TUEN MUN WU HONG POLICE QUARTERS

District : Tuen Mun

Provisional District Council Constituency Areas

Code	Proposed Name	Boundary Description	Major Estates/Areas	Estimated Population	+/- % of Population Quota (17,282)
L16	<i>Siu Hei</i>			13,139	-23.97

N	Wu On Street
NE	Wu On Street, Wu Shan Road
E	Wu Shan Road, Wu Chui Road Tuen Mun Typhoon Shelter
SE	Castle Peak Bay
S	Tuen Mun Promenade
SW	Tuen Mun Promenade
W	Wu Chui Road
NW	Wu King Road

1. MARINA GARDEN
2. MIAMI BEACH TOWERS
3. SIU HEI COURT

L17 *Wu King*

14,331

-17.08

N	Wu Fai Street, Wu Shan Road
NE	Wu Shan Road, Wu King Road
E	Wu King Road
SE	Wu King Road, Wu Chui Road
S	Wu Chui Road
SW	Wu Chui Road, Tip King Road
W	Tip King Road, Wu Fai Street
NW	Wu Fai Street

1. WU KING ESTATE

District : Tuen Mun

Provisional District Council Constituency Areas

Code	Proposed Name	Boundary Description	Major Estates/Areas	Estimated Population	+/- % of Population Quota (17,282)
L18	<i>Butterfly</i>			17,631	+2.02

N	Lung Mun Road, Wu Shan Road
NE	Wu Shan Road, Wu Fai Street
E	Wu Fai Street, Tip King Road
SE	Tip King Road
S	Wu Chui Road
SW	Wu Chui Road
W	Wu Chui Road, Lung Mun Road
NW	Lung Mun Road

1. BUTTERFLY ESTATE
2. SIU SHAN COURT

L19 ***Lok Tsui***

14,969 -13.38

N	District Boundary
NE	District Boundary
E	Lung Mun Road, Wu Chui Road
SE	
S	District Boundary
SW	District Boundary
W	District Boundary
NW	District Boundary

1. LUNG KWU TAN
2. MELODY GARDEN
3. PIERHEAD GARDEN
4. RICHLAND GARDEN
5. TSING SHAN TSUEN SAN SHEK WAN NORTH
6. TSING SHAN TSUEN SAN SHEK WAN SOUTH

District : Tuen Mun

Provisional District Council Constituency Areas

Code	Proposed Name	Boundary Description	Major Estates/Areas	Estimated Population	+/- % of Population Quota (17,282)
L20	Lung Mun			19,195	+11.07

N	Yeung King Road
NE	MTR Tuen Mun Station, Ming Kum Road Pui To Road
E	Tuen Mun River Channel
SE	Tuen Mun River Channel
S	Lung Mun Road, Lung Fu Road
SW	
W	
NW	

1. GLORIOUS GARDEN (PART) :
Block 1 - Block 6
2. LUNG MUN OASIS
3. TSING SHAN TSUEN
4. TUEN MUN KAU HUI
5. YEUNG SIU HANG

District : Tuen Mun

Provisional District Council Constituency Areas

Code	Proposed Name	Boundary Description	Major Estates/Areas	Estimated Population	+/- % of Population Quota (17,282)
L21	<i>San King</i>			15,121	-12.50

N	
NE	Tin King Road
E	Tin King Road
SE	Yeung King Road
S	
SW	
W	
NW	

1. LEUNG KING ESTATE (PART) :
 Leung Chi House
 Leung Chun House
 Leung Wai House
2. SAN WAI COURT

District : Tuen Mun

Provisional District Council Constituency Areas

Code	Proposed Name	Boundary Description	Major Estates/Areas	Estimated Population	+/- % of Population Quota (17,282)
L22	<i>Leung King</i>			14,473	-16.25

N	
NE	
E	Tin King Road
SE	Tin King Road
S	
SW	
W	
NW	

1. LEUNG KING ESTATE (PART) :
 Leung Kit House
 Leung Shui House
 Leung Wah House
 Leung Yin House
 Leung Ying House
2. SIU LUNG COURT

L23 ***Tin King***

17,816 +3.09

N	Tin King Road
NE	Tin King Road, Ming Kum Road
E	Ming Kum Road
SE	Ming Kum Road, Tin King Road
S	Tin King Road
SW	Tin King Road
W	Tin King Road
NW	Tin King Road

1. SIU KWAI COURT
2. SIU PONG COURT
3. TIN KING ESTATE

District : Tuen Mun

Provisional District Council Constituency Areas

Code	Proposed Name	Boundary Description	Major Estates/Areas	Estimated Population	+/- % of Population Quota (17,282)
L24	<i>Po Tin</i>			21,235	+22.87

N	District Boundary
NE	District Boundary
E	Castle Peak Road - Lam Tei Lam Tei Interchange
SE	Tsing Lun Road
S	Hing Kwai Street, Ming Kum Road Tin King Road
SW	
W	Nim Wan Road, District Boundary
NW	District Boundary

1. GRAND VILLA
2. HANISON GARDEN
3. KEI LUN WAI
4. MING WONG GARDEN
5. PO TIN ESTATE
6. PO TONG HA
7. PO WAH GARDEN
8. SAN HING TSUEN
9. SIU HANG TSUEN
10. TSZ TIN TSUEN
11. VILLA PINADA

L25 ***Kin Sang***

16,318

-5.58

N	Tsun Wen Road
NE	Tsun Wen Road
E	Tsun Wen Road
SE	Tsun Wen Road, Tsing Tin Road
S	Tsing Tin Road
SW	Tsing Tin Road, Ming Kum Road
W	Ming Kum Road
NW	Ming Kum Road, Tsun Wen Road

1. BLOSSOM GARDEN
2. GOODRICH GARDEN
3. KIN SANG ESTATE
4. SIU HIN COURT
5. VENICE GARDEN

District : Tuen Mun

Provisional District Council Constituency Areas

Code	Proposed Name	Boundary Description	Major Estates/Areas	Estimated Population	+/- % of Population Quota (17,282)
L26	<i>Siu Hong</i>			17,017	-1.53

N	Tsing Lun Road
NE	Lam Tei Interchange
E	MTR Siu Hong Station Tuen Mun River Channel
SE	Tuen Mun River Channel
S	Tsing Chung Koon Road, Tsing Tin Road
SW	Tsun Wen Road
W	Tsun Wen Road
NW	Hing Kwai Street

1. SIU HONG COURT

District : Tuen Mun

Provisional District Council Constituency Areas

Code	Proposed Name	Boundary Description	Major Estates/Areas	Estimated Population	+/- % of Population Quota (17,282)
L27	<i>Prime View</i>			19,573	+13.26

N	Castle Peak Road – Lingnan, Fu Hang Road
NE	Tuen Kwai Road
E	Fu Tei Road
SE	King San Path
S	Castle Peak Road – San Hui, San Hui Path
SW	Castle Peak Road – San Hui, Tuen Mun Road
W	Tuen Mun River Channel
NW	

1. BENEVILLE
2. BRILLIANT GARDEN
3. ELEGANCE GARDEN
4. GRANDEUR GARDEN
5. KINGSTON TERRACE
6. NOBLE PLACE
7. PARKLAND VILLAS
8. PRIME VIEW GARDEN

District : Tuen Mun

Provisional District Council Constituency Areas

Code	Proposed Name	Boundary Description	Major Estates/Areas	Estimated Population	+/- % of Population Quota (17,282)
L28	<i>Fu Tai</i>			18,203	+5.33

N	Fu Hang Road
NE	
E	
SE	
S	Tuen Kwai Road
SW	
W	Castle Peak Road - Lingnan
NW	Fu Hang Road

1. FU TAI ESTATE

District : Tuen Mun

Provisional District Council Constituency Areas

Code	Proposed Name	Boundary Description	Major Estates/Areas	Estimated Population	+/- % of Population Quota (17,282)
L29	<i>Tuen Mun Rural</i>			22,958	+32.84

N	District Boundary, Tin Ha Road Wo Ping San Tsuen Lane Castle Peak Road - Hung Shui Kiu
NE	Nullah, District Boundary
E	District Boundary
SE	
S	Fu Tei Road
SW	Fu Hang Road, Castle Peak Road - Lam Tei Lam Tei Interchange
W	Castle Peak Road - Lam Tei
NW	District Boundary

1. BAUHINIA GARDEN
2. BOTANIA VILLA
3. CHUNG UK TSUEN
4. FU TEI
5. LAM TEI
6. NAI WAI
7. THE SHERWOOD
8. TUEN TSZ WAI
9. WO PING SAN TSUEN
10. YICK YUEN TSUEN

District : Yuen Long

Provisional District Council Constituency Areas

Code	Proposed Name	Boundary Description	Major Estates/Areas	Estimated Population	+/- % of Population Quota (17,282)
M01	<i>Fung Nin</i>			21,555	+24.73

N	Castle Peak Road - Yuen Long
NE	Tai Tong Road, Fau Tsoi Street
E	Hop Choi Street, Hop Yick Road
SE	Yuen Long Highway, Tai Tong Road
S	Yuen Long Highway
SW	Ma Tin Road, Yuen Long Tai Yuk Road
W	Yuen Long Tai Yuk Road
NW	Yuen Long Tai Yuk Road Castle Peak Road - Yuen Long

1. CHUN WAH VILLAS PHASE 3
2. CRYSTAL PARK
3. FRASER VILLAGE
4. HO SHUN TAI BUILDING
5. HOP YICK PLAZA
6. MANHATTAN PLAZA
7. PO SHING BUILDING
8. TSE KING HOUSE STAGE 1
9. TSING YU TERRACE
10. YEE FUNG GARDEN

District : Yuen Long

Provisional District Council Constituency Areas

Code	Proposed Name	Boundary Description	Major Estates/Areas	Estimated Population	+/- % of Population Quota (17,282)
M02	<i>Shui Pin</i>			17,682	+2.31

N	Ma Wang Road, Ping Wui Street Yuen Long On Ning Road
NE	Yuen Long On Ning Road, Sau Fu Street
E	Castle Peak Road – Yuen Long Yuen Long Tai Yuen Road
SE	Yuen Long Tai Yuk Road, Ma Tin Road
S	Ma Tin Road, Shap Pat Heung Road
SW	Shan Ha Road
W	Castle Peak Road – Ping Shan Shan Ha Road, Shui Pin Wai Road Town Park Road North
NW	Shui Pin Wai Road

1. COVENT GARDEN
2. EMERALD GREEN
3. GREENERY PLACE
4. PARK ROYALE
5. PARKSIDE VILLA
6. SCENIC GARDENS
7. SHUI PIN WAI ESTATE
8. SPRINGDALE VILLAS
9. VILLA ART DECO

District : Yuen Long

Provisional District Council Constituency Areas

Code	Proposed Name	Boundary Description	Major Estates/Areas	Estimated Population	+/- % of Population Quota (17,282)
M03	<i>Nam Ping</i>			17,285	+0.02

N	
NE	
E	Nullah
SE	Nullah, Yuen Long On Ning Road
S	Yuen Long On Ning Road
SW	Ping Wui Street
W	Fung Chi Road, Long Ping Road
NW	Long Ping Road

1. FU LOY GARDEN
2. LONG PING ESTATE (PART) :
 - Cheuk Ping House
 - Fung Ping House
 - Hay Ping House
 - Hor Ping House
 - Wah Ping House
 - Yuet Ping House
3. TSE KING HOUSE STAGE 2

District : Yuen Long

Provisional District Council Constituency Areas

Code	Proposed Name	Boundary Description	Major Estates/Areas	Estimated Population	+/- % of Population Quota (17,282)
M04	<i>Pek Long</i>			16,352	-5.38

N	Wang Lok Street
NE	Shan Pui Road
E	Yuen Long Kau Hui Road
SE	Po Yip Street
S	MTR Long Ping Station
SW	Nullah
W	PLong Ping Road
NW	Long Ping Road

1. LONG PING ESTATE (PART) :

Chu Ping House
 Kam Ping House
 Kang Ping House
 Ngan Ping House
 Po Ping House
 Sau Ping House
 Shek Ping House
 Yin Ping House
 Yuk Ping House

2. THE PARCVILLE

District : Yuen Long

Provisional District Council Constituency Areas

Code	Proposed Name	Boundary Description	Major Estates/Areas	Estimated Population	+/- % of Population Quota (17,282)
M05	<i>Yuen Long Centre</i>			20,258	+17.22

N	Po Yip Street
NE	
E	Long Yat Road
SE	Castle Peak Road - Yuen Long Fung Cheung Road
S	Hop Yick Road
SW	Hop Choi Street, Fau Tsoi Street Tai Tong Road, Castle Peak Road - Yuen Long
W	Nullah
NW	Nullah

1. FUNG TING COURT
2. HO SHUN FUK BUILDING
3. KUI FAT BUILDING
4. KWONG WAH CENTRE
5. OPULENCE HEIGHT
6. SUN YUEN LONG CENTRE

District : Yuen Long

Provisional District Council Constituency Areas

Code	Proposed Name	Boundary Description	Major Estates/Areas	Estimated Population	+/- % of Population Quota (17,282)
M06	<i>Fung Cheung</i>			20,421	+18.16

N	Castle Peak Road - Yuen Long
NE	Castle Peak Road - Yuen Long Pok Oi Interchange
E	Yuen Long Highway
SE	Yau Tin East Road, Yuen Long Highway
S	Fung Cheung Road
SW	Ma Tong Road, Tai Tong Road
W	Tai Tong Road
NW	Hop Yick Road, Fung Cheung Road

1. GRAND DEL SOL
2. GREENFIELDS
3. HO SHUN KING BUILDING
4. HO SHUN LEE BUILDING
5. HO SHUN YEE BUILDING
6. HOP YICK CENTRE
7. KAM LUNG MANSION
8. VILLA PREMIERE
9. YOHO TOWN

District : Yuen Long

Provisional District Council Constituency Areas

Code	Proposed Name	Boundary Description	Major Estates/Areas	Estimated Population	+/- % of Population Quota (17,282)
M07	<i>Shap Pat Heung North</i>			21,439	+24.05

N	Kam Tin River
NE	
E	Castle Peak Road - Tam Mi
SE	
S	Tai Shu Ha Road East
SW	Tai Tong Road, Yuen Long Highway
W	Castle Peak Road – Yuen Long Fung Cheung Road, Long Yat Road Ma Tong Road, Pok Oi Interchange Shan Pui Road, Yau Tin West Road Yuen Long Highway
NW	Tak Yip Street, Wang Lok Street

1. CHUK SAN TSUEN
2. HA YAU TIN TSUEN
3. HARMONIC VILLA
4. SERENO VERDE
5. SHEK TONG TSUEN
6. SHEUNG YAU TIN TSUEN
7. SMALL TRADERS NEW VILLAGE
8. TAI KEI LENG TSUEN
9. TONG TAU PO TSUEN

District : Yuen Long

Provisional District Council Constituency Areas

Code	Proposed Name	Boundary Description	Major Estates/Areas	Estimated Population	+/- % of Population Quota (17,282)
M08	<i>Shap Pat Heung South</i>			22,673	+31.19

N	Kung Um Road, Ma Tin Road Tai Shu Ha Road East, Tai Shu Ha Road West Yuen Long Highway
NE	Tai Shu Ha Road East
E	
SE	District Boundary
S	District Boundary
SW	District Boundary
W	District Boundary
NW	Ma Tin Road

1. CHUN FAI GARDEN
2. CHUN WAH POND VIEW VILLA
3. CHUN WAH VILLAS PHASE II
4. DENON GARDEN
5. GOLDEN VILLA
6. LA GROVE
7. MA TIN TSUEN
8. QUEEN'S PARK
9. ROUND PROFIT GARDEN
10. SHUNG CHING SAN TSUEN
11. SUN MEI GARDEN
12. YEUNG KA TSUEN

District : Yuen Long

Provisional District Council Constituency Areas

Code	Proposed Name	Boundary Description	Major Estates/Areas	Estimated Population	+/- % of Population Quota (17,282)
M09	<i>Ping Shan South</i>			16,226	-6.11

N	Castle Peak Road - Ping Shan Ping Tong Street East Tong Yan San Tsuen Road	1. ARNOLD GARDENS 2. ASTER COURT 3. BEAUTY COURT 4. CHUN HING SAN TSUEN 5. JASPER COURT
NE	Castle Peak Road - Ping Shan Fung Chi Road, Long Ping Road Ma Wang Road, Shui Pin Wai Road Wang Tat Road	6. LAM HAU TSUEN 7. LONG BIN INTERIM HOUSING 8. SHUI PIN WAI 9. TAN KWAI GARDEN 10. THE ELDORADO
E	Shan Ha Road, Town Park Road North	11. TONG YAN SAN TSUEN
SE		12. TRAFALGAR GARDENS
S	District Boundary	
SW	District Boundary	
W	District Boundary, Wo Ping San Tsuen Lane	
NW	Hung Chi Road, Castle Peak Road - Ping Shan	

District : Yuen Long

Provisional District Council Constituency Areas

Code	Proposed Name	Boundary Description	Major Estates/Areas	Estimated Population	+/- % of Population Quota (17,282)
M10	<i>Ping Shan North</i>			22,258	+28.79

N	District Boundary
NE	District Boundary
E	Shan Pui River
SE	Wang Lok Street, Fuk Hi Street Long Ping Road
S	Castle Peak Road - Ping Shan Tong Yan San Tsuen Road, Ma Wang Road Ping Tong Street East
SW	Hung Yuen Road, Shek Po Road Ping Ha Road
W	Nullah, Ping Ha Road, Tin Fuk Road Tin Tsz Road, Tin Ying Road Lau Fau Shan Road
NW	District Boundary

1. CHUN YICK GARDEN PHASE 2
2. HA MEI SAN TSUEN
3. LAU FAU SHAN
4. SAN HING TSUEN
5. SHA KONG WAI
6. SHEK PO TSUEN
7. SHEUNG CHEUNG WAI
8. SHING UK TSUEN

District : Yuen Long

Provisional District Council Constituency Areas

Code	Proposed Name	Boundary Description	Major Estates/Areas	Estimated Population	+/- % of Population Quota (17,282)
M11	<i>Ha Tsuen</i>			14,244	-17.58

N	District Boundary
NE	Lau Fau Shan Road
E	Ping Ha Road, Shau Chau Lei Road
SE	Castle Peak Road - Hung Shui Kiu Shek Po Road, Tin Ha Road District Boundary
S	District Boundary
SW	District Boundary
W	District Boundary
NW	District Boundary

1. CASA DE ORO
2. DEEP BAY GROVE
3. FU YEE GARDEN
4. GALORE GARDEN
5. HA TSUEN SHI
6. KAU LEE UK TSUEN
7. MOUNTAIN ROYAL
8. PAK NAI
9. PARKVIEW GARDEN
10. SAN LEE UK TSUEN
11. SAN WAI
12. SHA CHAU LEI

District : Yuen Long

Provisional District Council Constituency Areas

Code	Proposed Name	Boundary Description	Major Estates/Areas	Estimated Population	+/- % of Population Quota (17,282)
M12	<i>Tin Shing</i>			22,771	+31.76

N	Tin Ho Road
NE	Tin Ho Road, Tin Yiu Road
E	Tin Yiu Road
SE	Ping Ha Road
S	Ping Ha Road
SW	Ping Ha Road, Nullah
W	Nullah
NW	Nullah

1. TIN SHING COURT

M13 *Shui Oi*

18,831 +8.96

N	
NE	Tin Shui Road
E	Tin Shui Road
SE	Tin Shui Road
S	
SW	Tin Ying Road
W	Tin Ying Road
NW	Ting Ying Road

1. TIN OI COURT
2. TIN SHUI (I) ESTATE (PART) :
Shui Choi House
Shui Sum House
3. TIN SHUI (II) ESTATE (PART) :
Shui Fai House
Shui Fung House
Shui Lam House
Shui Moon House
Shui Yip House

District : Yuen Long

Provisional District Council Constituency Areas

Code	Proposed Name	Boundary Description	Major Estates/Areas	Estimated Population	+/- % of Population Quota (17,282)
M14	<i>Shui Wah</i>			18,181	+5.20

N	
NE	Tin Shui Road
E	Tin Shui Road
SE	Tin Shui Road
S	
SW	Tin Ying Road
W	Tin Ying Road
NW	Tin Ying Road

1. TIN SHUI (I) ESTATE (PART) :
Shui Chuen House
Shui Kwok House
Shui Lung House
Shui Sing House
Shui Yee House
2. TIN WAH ESTATE (PART) :
Wah Sui House
Wah Yau House
Wah Yuet House

M15 *Chung Wah*

14,236 -17.63

N	Tin Wah Road
NE	Tin Wah Road
E	
SE	Tin Wing Road
S	Tin Wing Road, Tin Shui Road
SW	Tin Shui Road
W	Tin Ying Road
NW	Tin Ying Road, Tin Wah Road

1. TIN CHUNG COURT (PART) :
Chung Chak House
Chung Ho House
Chung Hoi House
Chung Kam House
Chung Po House
Chung Yan House
Chung Ying House
Chung Yuet House
2. TIN WAH ESTATE (PART) :
Wah Choi House
Wah Long House
Wah Yat House

District : Yuen Long

Provisional District Council Constituency Areas

Code	Proposed Name	Boundary Description	Major Estates/Areas	Estimated Population	+/- % of Population Quota (17,282)
M16	<i>Yuet Yan</i>			18,783	+8.69

N	Tin Shui Road
NE	
E	Light Rail - Tin Yuet
SE	Tin Wah Road
S	Tin Wah Road
SW	Tin Wah Road, Nullah
W	Nullah
NW	Nullah

1. TIN YAN ESTATE (PART) :
Yan Chi House
Yan Lok House
Yan Sui House
Yan Yi House
Yan Ying House
2. TIN YUET ESTATE

M17 ***Fu Yan***

20,458 +18.38

N	Tin Sau Road
NE	Tin Sau Road
E	
SE	
S	Tin Shui Road
SW	Tin Shui Road
W	Nullah
NW	Nullah

1. TIN FU COURT
2. TIN YAN ESTATE (PART) :
Yan Chak House
Yan Chui House
Yan Fuk House

District : Yuen Long

Provisional District Council Constituency Areas

Code	Proposed Name	Boundary Description	Major Estates/Areas	Estimated Population	+/- % of Population Quota (17,282)
M18	<i>Yat Chak</i>			18,752	+8.51

N	
NE	
E	
SE	Tin Sau Road
S	Tin Sau Road
SW	Tin Sau Road, Nullah
W	Nullah
NW	Nullah

1. TIN CHAK ESTATE
2. TIN YAT ESTATE (PART) :
 Yat Hoi House
 Yat Kong House
 Yat Tam House
 Yat To House
 Yat Wu House

M19 ***Tin Heng***

22,228 +28.62

N	Nullah
NE	Nullah
E	Tin Shui Road
SE	Tin Shui Road
S	Tin Shui Road
SW	Nullah
W	Nullah
NW	Nullah

1. TIN HENG ESTATE

District : Yuen Long

Provisional District Council Constituency Areas

Code	Proposed Name	Boundary Description	Major Estates/Areas	Estimated Population	+/- % of Population Quota (17,282)
M20	<i>Wang Yat</i>			19,928	+15.31

N	Nullah
NE	
E	
SE	Tin Tsz Road
S	Wetland Park Road
SW	Tin Sau Road
W	Tin Shui Road
NW	Tin Shui Road

1. GRANDEUR TERRACE
2. TIN YAT ESTATE (PART) :
Yat Chi House
Yat Long House
Yat Wan House
Yat Yeung House

M21 *Ching King*

17,983 +4.06

N	Wetland Park Road
NE	Wetland Park Road
E	
SE	Tin Wah Road
S	Tin Wah Road
SW	Tin Wah Road, Light Rail – Tin Yuet
W	
NW	

1. TIN CHING ESTATE
2. VIANNI COVE

District : Yuen Long

Provisional District Council Constituency Areas

Code	Proposed Name	Boundary Description	Major Estates/Areas	Estimated Population	+/- % of Population Quota (17,282)
M22	<i>Kingswood North</i>			22,901	+32.51

N	Tin Wah Road
NE	Tin Wah Road, Tin Tsz Road
E	Tin Tsz Road
SE	Tin Tsz Road, Tin Cheung Road
S	Tin Cheung Road, Tin Shing Road
SW	Tin Shing Road
W	Tin Yan Road
NW	Tin Shing Road, Tin Wah Road

1. KINGSWOOD VILLAS (PART) :
KENSWOOD COURT
LYNWOOD COURT
MAYWOOD COURT

M23 *Tsz Yau*

21,596 +24.96

N	Tin Wu Road, Tin Shing Road
NE	
E	Tin Tsz Road
SE	Tin Tsz Road, Tin Fuk Road
S	Tin Fuk Road
SW	Tin Fuk Road
W	
NW	Tin Wu Road

1. TIN TSZ ESTATE
2. TIN YAU COURT
3. TIN YIU (II) ESTATE (PART) :
Yiu Chak House
Yiu Fung House
Yiu Wah House

District : Yuen Long

Provisional District Council Constituency Areas

Code	Proposed Name	Boundary Description	Major Estates/Areas	Estimated Population	+/- % of Population Quota (17,282)
M24	<i>Tin Yiu</i>			20,410	+18.10

N	Tin Wu Road
NE	
E	
SE	Tin Fuk Road
S	Tin Fuk Road
SW	Tin Yiu Road, Tin Fuk Road
W	Tin Yiu Road
NW	Tin Yiu Road, Tin Wu Road

- TIN YIU (I) ESTATE (PART) :
Yiu Foo House
Yiu Hing House
Yiu Hong House
Yiu Man House
Yiu Shing House
Yiu Yat House
- TIN YIU (II) ESTATE (PART)
Yiu Cheong House
Yiu Lung House
Yiu Tai House

M25 *Kingswood South*

19,399 +12.25

N	Tin Wing Road
NE	Ka Yan Street, Tin Cheung Road
E	Tin Tsz Road
SE	Tin Shing Road
S	Tin Shing Road, Tin Wu Road, Tin Yiu Road Tin Ho Road
SW	Tin Ho Road, Tin Ying Road
W	Tin Ying Road
NW	Tin Shui Road, Tin Wing Road

- KINGSWOOD VILLAS (PART) :
CHESTWOOD COURT
LOCWOOD COURT
SHERWOOD COURT
- TIN LAI COURT

District : Yuen Long

Provisional District Council Constituency Areas

Code	Proposed Name	Boundary Description	Major Estates/Areas	Estimated Population	+/- % of Population Quota (17,282)
M26	<i>Chung Pak</i>			15,483	-10.41

N	Tin Wah Road
NE	Tin Shing Road
E	Tin Shing Road
SE	Ka Yan Street
S	Ka Yan Street
SW	Ka Yan Street
W	Tin Wing Road
NW	Tin Wah Road

1. CENTRAL PARK TOWERS
2. TIN CHUNG COURT (PART) :
 - Chung Ki House
 - Chung Lau House
 - Chung Pik House
 - Chung Shui House
 - Chung Ting House
 - Chung Toi House
 - Chung Wa House

District : Yuen Long

Provisional District Council Constituency Areas

Code	Proposed Name	Boundary Description	Major Estates/Areas	Estimated Population	+/- % of Population Quota (17,282)
M27	<i>Fairview Park</i>			15,425	-10.75

N	District Boundary
NE	Sham Chun River
E	
SE	Fair View Park Boulevard, San Tin Highway
S	
SW	Shan Pui River
W	
NW	District Boundary

1. FAIRVIEW PARK
2. MAN YUEN CHUEN
3. ROYAL CAMELLIA
4. VILLA CAMELLIA

District : Yuen Long

Provisional District Council Constituency Areas

Code	Proposed Name	Boundary Description	Major Estates/Areas	Estimated Population	+/- % of Population Quota (17,282)
M28	<i>San Tin</i>			21,229	+22.84

N	Sham Chun River
NE	District Boundary
E	District Boundary Castle Peak Road - Chau Tau
SE	District Boundary
S	Castle Peak Road - Tam Mi
SW	Kam Tin River, Shan Pui River
W	Fairview Park Boulevard, San Tin Highway
NW	Sham Chun River

1. CASA PARADIZO
2. MAPLE GARDENS
3. MEISTER HOUSE
4. PALM SPRINGS
5. ROLLING HILLS
6. ROYAL PALMS
7. SCENIC HEIGHTS

District : Yuen Long

Provisional District Council Constituency Areas

Code	Proposed Name	Boundary Description	Major Estates/Areas	Estimated Population	+/- % of Population Quota (17,282)
M29	<i>Kam Tin</i>			10,524	-39.10

N	Castle Peak Road - Tam Mi
NE	
E	
SE	Kam Sheung Road, Kam Po Road
S	
SW	
W	Castle Peak Road - Yuen Long Castle Peak Road - Tam Mi
NW	Castle Peak Road - Tam Mi

1. KAM FUNG TERRENCE
2. NOBLE PARK
3. SUPER KING COURT
4. YUK YAT GARDEN STAGE II
5. YUK YAT GARDEN STAGE III

District : Yuen Long

Provisional District Council Constituency Areas

Code	Proposed Name	Boundary Description	Major Estates/Areas	Estimated Population	+/- % of Population Quota (17,282)
M30	<i>Pat Heung North</i>			11,872	-31.30

N	District Boundary
NE	District Boundary
E	District Boundary
SE	District Boundary
S	Kam Tin Road, Shek Kong Airfield Road
SW	Shek Kong Airfield Road
W	Kong Tai Road
NW	

1. CHEUNG KONG TSUEN
2. LEUNG UK TSUEN
3. SHEK KONG SAN TSUEN
4. TAI KONG PO
5. TSAT SING KONG
6. WANG TOI SHAN

District : Yuen Long

Provisional District Council Constituency Areas

Code	Proposed Name	Boundary Description	Major Estates/Areas	Estimated Population	+/- % of Population Quota (17,282)
M31	<i>Pat Heung South</i>			16,151	-6.54

N	Shek Kong Airfield Road, Kam Tin Road	1. FULL ART GARDEN
NE	District Boundary, Kam Tin Road	2. JAZZ GARDEN PHASE I
E	District Boundary	3. JAZZ GARDEN PHASE II
SE	District Boundary	4. KAM SHEUNG VILLA
S	District Boundary	5. KAM TSIN WAI
SW	District Boundary	6. NG KA TSUEN
W	District Boundary	7. PRISTINE VILLA
NW	Kam Po Road, Kam Sheung Road	8. SHEK KONG VILLAGE
		9. SHEK WU TONG
		10. SHEUNG TSUEN
		11. SHUI LAU TIN
		12. WONG CHUK YUEN

District : North

Provisional District Council Constituency Areas

Code	Proposed Name	Boundary Description	Major Estates/Areas	Estimated Population	+/- % of Population Quota (17,282)
N01	<i>Luen Wo Hui</i>			20,640	+19.43

N	Ma Sik Road
NE	Wo Tai Street, Wo Mun Street
E	Wo Mun Street Sha Tau Kok Road - Lung Yeuk Tau
SE	Sha Tau Kok Road - Lung Yeuk Tau
S	Sha Tau Kok Road - Lung Yeuk Tau Fan Leng Lau Road
SW	Jockey Club Road
W	Jockey Club Road, Ma Sik Road
NW	Ma Sik Road

1. FAN GARDEN GOVERNMENT POLICE MARRIED QUARTERS
2. FANLING GARDEN
3. GRAND REGENTVILLE
4. GRAND TOWER
5. LING SHAN TSUEN
6. REGENTVILLE
7. UNION PLAZA
8. WING FAI CENTRE
9. WING FOK CENTRE

District : North

Provisional District Council Constituency Areas

Code	Proposed Name	Boundary Description	Major Estates/Areas	Estimated Population	+/- % of Population Quota (17,282)
N02	<i>Fanling Town</i>			20,263	+17.25

N	Jockey Club Road, Fan Leng Lau Road Sha Tau Kok Road - Lung Yeuk Tau
NE	On Kui Street
E	Ma Wat River, Jockey Club Road
SE	Pak Wo Road
S	Yat Ming Road, Fanling Highway Fanling Station Road
SW	Fanling Highway
W	MTR (East Rail Line), Fanling Highway So Kwun Po Road
NW	Chi Cheong Road

1. AVON PARK
2. DAWNING VIEWS
3. FAN LENG LAU
4. FANLING CENTRE
5. FANLING WAI
6. ON LOK TSUEN
7. SO KWUN PO
8. SUI PAK VILLA
9. SWALLOW GARDEN

N03 ***Cheung Wah***

17,929 +3.74

N	Sha Tau Kok Road - Lung Yeuk Tau Jockey Club Road
NE	Jockey Club Road
E	Jockey Club Road, San Wan Road
SE	San Wan Road
S	San Wan Road, Fanling Station Road
SW	Fanling Highway
W	Fanling Highway Sha Tau Kok Road - Lung Yeuk Tau
NW	Sha Tau Kok Road - Lung Yeuk Tau

1. CHEUNG WAH ESTATE
2. FANLING TOWN CENTER

District : North

Provisional District Council Constituency Areas

Code	Proposed Name	Boundary Description	Major Estates/Areas	Estimated Population	+/- % of Population Quota (17,282)
N04	<i>Wah Do</i>			19,077	+10.39

N	Fanling Highway
NE	Fanling Highway, Yat Ming Road
E	Yat Ming Road, Wah Ming Road
SE	Wah Ming Road
S	Wah Ming Road, Lui Ming Road
SW	Lui Ming Road
W	Lui Ming Road, Wai Ming Street Pak Wo Road
NW	Pak Wo Road

1. FLORA PLAZA
2. KING SHING COURT
3. WAH SUM ESTATE

N05 *Wah Ming*

17,746 +2.68

N	Wai Ming Street, Lui Ming Road
NE	Lui Ming Road
E	Lui Ming Road, Wah Ming Road
SE	Wah Ming Road
S	Wah Ming Road
SW	Wah Ming Road
W	Wah Ming Road
NW	Wai Ming Street

1. WAH MING ESTATE

District : North

Provisional District Council Constituency Areas

Code	Proposed Name	Boundary Description	Major Estates/Areas	Estimated Population	+/- % of Population Quota (17,282)
N06	<i>Yan Shing</i>			21,372	+23.67

N	Pak Wo Road
NE	Pak Wo Road, Wai Ming Street Wah Ming Road
E	Ming Yin Road, Wo Ka Lau Road Tai Wo Service Road East, Wah Ming Road Fanling Highway, Tai Wo Service Road West
SE	District Boundary
S	District Boundary
SW	District Boundary
W	
NW	

- CHEONG SHING COURT
- YAN SHING COURT
- YUNG SHING COURT

N07 *Shing Fuk*

18,787

+8.71

N	Fanling Highway
NE	Fanling Highway
E	Fanling Highway
SE	Pak Wo Road
S	Pak Wo Road
SW	Pak Wo Road
W	Pak Wo Road
NW	So Kwun Po Road

- CHEERFUL PARK
- GREENPARK VILLA
- KA FUK ESTATE
- KA SHING COURT
- PARKFORD GARDEN
- ROYAL KNOLL
- VIENNA GARDEN

District : North

Provisional District Council Constituency Areas

Code	Proposed Name	Boundary Description	Major Estates/Areas	Estimated Population	+/- % of Population Quota (17,282)
N08	<i>Sheung Shui Rural</i>			21,385	+23.74

N	District Boundary
NE	MTR (East Rail Line) Ng Tung River (River Indus)
E	Choi Yuen Road, Po Shek Wu Road Fanling Highway Castle Peak Road – Kwu Tung Fan Kam Road, Po Kin Road Ping Kong Road, Pak Wo Road Wu Tip Shan Road
SE	
S	District Boundary
SW	District Boundary
W	District Boundary
NW	District Boundary

1. EUROPA GARDEN
2. HANG TAU
3. HO SHEUNG HEUNG
4. KWU TUNG
5. MA TSO LUNG
6. TAI TAU LENG
7. TSUNG PAK LONG

District : North

Provisional District Council Constituency Areas

Code	Proposed Name	Boundary Description	Major Estates/Areas	Estimated Population	+/- % of Population Quota (17,282)
N09	<i>Ching Ho</i>			20,365	+17.84

N	Ching Hiu Road, Pak Wo Road
NE	Pak Wo Road
E	Pak Wo Road
SE	
S	
SW	
W	Ching Shing Road
NW	Ching Hiu Road

1. BELAIR VILLA
2. CAMELLIA COURT
3. CHING HO ESTATE
4. GLAMOUR GARDEN
5. KAI LENG

N10 ***Yu Tai***

13,027 -24.62

N	Fanling Highway
NE	Fanling Highway
E	Fanling Highway, So Kwun Po Road
SE	Ching Hiu Road
S	Ching Shing Road
SW	Ping Kong Road
W	Ping Kong Road, Po Kin Road
NW	Castle Peak Road - Kwu Tung Fanling Highway

1. GOLF PARKVIEW
2. NG UK TSUEN
3. ROYAL GREEN
4. SHEUNG SHUI DISCIPLINED SERVICE QUARTERS
5. SHEUNG SHUI POLICE MARRIED QUARTERS
6. TAI PING ESTATE
7. VENICE GARDEN

District : North

Provisional District Council Constituency Areas

				Estimated Population	+/- % of Population Quota (17,282)																
Code	Proposed Name	Boundary Description	Major Estates/Areas																		
N11	Choi Yuen			18,724	+8.34																
		<table><tr><td>N</td><td>Choi Yuen Road</td></tr><tr><td>NE</td><td>Choi Yuen Road</td></tr><tr><td>E</td><td>Pak Wo Road</td></tr><tr><td>SE</td><td>Pak Wo Road</td></tr><tr><td>S</td><td>Fanling Highway</td></tr><tr><td>SW</td><td>Fanling Highway, Po Shek Wu Road</td></tr><tr><td>W</td><td>Po Shek Wu Road</td></tr><tr><td>NW</td><td>Po Shek Wu Road, Choi Yuen Road</td></tr></table>	N	Choi Yuen Road	NE	Choi Yuen Road	E	Pak Wo Road	SE	Pak Wo Road	S	Fanling Highway	SW	Fanling Highway, Po Shek Wu Road	W	Po Shek Wu Road	NW	Po Shek Wu Road, Choi Yuen Road	<div>1. CHOI PO COURT</div> <div>2. CHOI YUEN ESTATE</div>		
N	Choi Yuen Road																				
NE	Choi Yuen Road																				
E	Pak Wo Road																				
SE	Pak Wo Road																				
S	Fanling Highway																				
SW	Fanling Highway, Po Shek Wu Road																				
W	Po Shek Wu Road																				
NW	Po Shek Wu Road, Choi Yuen Road																				
N12	Shek Wu Hui			20,344	+17.72																
		<table><tr><td>N</td><td>Po Shek Wu Road, Jockey Club Road</td></tr><tr><td>NE</td><td>Jockey Club Road</td></tr><tr><td>E</td><td>Jockey Club Road, Chi Cheong Road</td></tr><tr><td>SE</td><td>MTR (East Rail Line), Fanling Highway So Kwun Po Road, Chi Cheong Road</td></tr><tr><td>S</td><td>Choi Yuen Road, Fanling Highway Pak Wo Road</td></tr><tr><td>SW</td><td>Choi Yuen Road</td></tr><tr><td>W</td><td>Choi Yuen Road, Shek Sheung River</td></tr><tr><td>NW</td><td>MTR (East Rail Line), San Po Street Po Wan Road</td></tr></table>	N	Po Shek Wu Road, Jockey Club Road	NE	Jockey Club Road	E	Jockey Club Road, Chi Cheong Road	SE	MTR (East Rail Line), Fanling Highway So Kwun Po Road, Chi Cheong Road	S	Choi Yuen Road, Fanling Highway Pak Wo Road	SW	Choi Yuen Road	W	Choi Yuen Road, Shek Sheung River	NW	MTR (East Rail Line), San Po Street Po Wan Road	<div>1. LUNG FUNG GARDEN</div> <div>2. METROPOLIS PLAZA</div> <div>3. ROYAL JUBILEE</div> <div>4. SHEK WU HUI</div> <div>5. SHEUNG SHUI CENTRE</div> <div>6. SHEUNG SHUI TOWN CENTRE</div> <div>7. SUNNINGDALE GARDEN</div> <div>8. YUK PO COURT</div>		
N	Po Shek Wu Road, Jockey Club Road																				
NE	Jockey Club Road																				
E	Jockey Club Road, Chi Cheong Road																				
SE	MTR (East Rail Line), Fanling Highway So Kwun Po Road, Chi Cheong Road																				
S	Choi Yuen Road, Fanling Highway Pak Wo Road																				
SW	Choi Yuen Road																				
W	Choi Yuen Road, Shek Sheung River																				
NW	MTR (East Rail Line), San Po Street Po Wan Road																				

District : North

Provisional District Council Constituency Areas

Code	Proposed Name	Boundary Description	Major Estates/Areas	Estimated Population	+/- % of Population Quota (17,282)
N13	<i>Tin Ping West</i>			13,867	-19.76

N	Tin Ping Road, Ng Tung River (River Indus)
NE	Ng Tung River (River Indus)
E	Tin Ping Road
SE	
S	Jockey Club Road
SW	Jockey Club Road
W	Jockey Club Road
NW	Fung Nam Road

1. TIN PING ESTATE (PART) :
Tin Cheung House
Tin Hor House
Tin Ming House
Tin Yee House
2. WOODLAND CREST

N14 *Fung Tsui*

14,697 -14.96

N	
NE	
E	
SE	Ng Tung River (River Indus)
S	Jockey Club Road, Po Shek Wu Road
SW	MTR (East Rail Line)
W	MTR (East Rail Line)
NW	MTR (East Rail Line)

1. PO SHEUNG TSUEN
2. SACRED HILL (TIN PING SHAN)
3. SHEUNG SHUI WA SHAN
4. TSUI LAI GARDEN
5. VIVID VILLA
6. WA SHAN

District : North

Provisional District Council Constituency Areas

Code	Proposed Name	Boundary Description	Major Estates/Areas	Estimated Population	+/- % of Population Quota (17,282)
N15	<i>Sha Ta</i>			16,327	-5.53

N	District Boundary
NE	District Boundary
E	District Boundary
SE	District Boundary
S	District Boundary
SW	Sha Tau Kok Road - Ma Mei Ha
W	MTR (East Rail Line), District Boundary
NW	District Boundary

1. SHA TAU KOK CHUEN
2. SHEUNG WO HANG

N16 ***Tin Ping East***

18,849 +9.07

N	Ng Tung River (River Indus)
NE	Ma Wat River
E	Ma Wat River Sha Tau Kok Road - Lung Yeuk Tau
SE	Sha Tau Kok Road - Lung Yeuk Tau
S	Ma Sik Road
SW	Jockey Club Road
W	Tin Ping Road
NW	Ng Tung River (River Indus)

1. BELAIR MONTE
2. GOOD VIEW NEW VILLAGE
3. MA SHI PO
4. NOBLE HILL
5. ON KWOK VILLA
6. TIN PING ESTATE (PART) :
Tin Hee House
Tin Long House
Tin Mei House
7. WU NGA LOK YEUNG
8. ON SHING COURT

District : North

Provisional District Council Constituency Areas

Code	Proposed Name	Boundary Description	Major Estates/Areas	Estimated Population	+/- % of Population Quota (17,282)
N17	<i>Queen's Hill</i>			19,533	+13.03

N	
NE	Sha Tau Kok Road - Ma Mei Ha
E	
SE	District Boundary
S	District Boundary
SW	Jockey Club Road, Ming Yin Road Pak Wo Road, Wah Ming Road Tai Wo Service Road East, Wo Ka Lau Road
W	Ma Wat River, Ng Tung River (River Indus) Sha Tau Kok Road - Lung Yeuk Tau
NW	

1. KWAN TEI
2. LAU SHUI HEUNG
3. QUEEN'S HILL
4. REGALIA VILLA
5. TONG HANG
6. WANG SHAN KEUK SAN TSUEN
7. WING'S VILLA
8. WO HOP SHEK VILLAGE
9. WOODLANDS GARDEN
10. LUNG YEUK TAU

District : Tai Po

Provisional District Council Constituency Areas

Code	Proposed Name	Boundary Description	Major Estates/Areas	Estimated Population	+/- % of Population Quota (17,282)
P01	<i>Tai Po Hui</i>			15,006	-13.17

N	Lam Tsuen River, Po Heung Bridge Po Heung Street, Plover Cove Road
NE	Plover Cove Road
E	Tai Po River, Nam Wan Road
SE	Nam Wan Road, MTR (East Rail Line)
S	MTR (East Rail Line)
SW	MTR (East Rail Line)
W	MTR (East Rail Line)
NW	MTR (East Rail Line), Lam Tsuen River

P02 ***Tai Po Central***

14,196

-17.86

N	On Po Road
NE	On Po Road, Nam Wan Road
E	Nam Wan Road
SE	Nam Wan Road, Lam Tsuen River
S	Lam Tsuen River
SW	Lam Tsuen River, Po Wu Lane
W	On Chee Road
NW	

1. TAI PO CENTRE
2. TAI PO PLAZA

District : Tai Po

Provisional District Council Constituency Areas

Code	Proposed Name	Boundary Description	Major Estates/Areas	Estimated Population	+/- % of Population Quota (17,282)
P03	<i>Chung Ting</i>			15,335	-11.27

N	Ting Lai Road, Chung Nga Road
NE	Chung Nga Road
E	Ting Kok Road, On Cheung Road
SE	Lam Tsuen River
S	Lam Tsuen River
SW	Lam Tsuen River, Ting Kok Road
W	Ting Kok Road
NW	Ting Kok Road, Ting Lai Road

1. CHUNG NGA COURT
2. EIGHTLAND GARDENS
3. FORTUNE PLAZA
4. FU HENG ESTATE (PART) :
Heng Tai House
5. JADE PLAZA
6. TING NGA COURT
7. TREASURE GARDEN

P04 ***Tai Yuen***

14,808 -14.32

N	Ting Kok Road
NE	Ting Kok Road, Nam Wan Road
E	Nam Wan Road
SE	Nam Wan Road, On Po Road
S	On Po Road, On Tai Road
SW	On Cheung Road
W	Ting Kok Road
NW	Ting Kok Road

1. TAI YUEN ESTATE

District : Tai Po

Provisional District Council Constituency Areas

Code	Proposed Name	Boundary Description	Major Estates/Areas	Estimated Population	+/- % of Population Quota (17,282)
P05	<i>Fu Heng</i>			16,532	-4.34

N	Chung Nga Road, Chuen On Road
NE	
E	
SE	Ting Kok Road
S	Ting Kok Road
SW	Ting Kok Road, Chung Nga Road
W	Chung Nga Road
NW	Chung Nga Road

1. FU HENG ESTATE (PART) :
- Heng Cheong House
 - Heng Lung House
 - Heng Shing House
 - Heng Tsui House
 - Heng Wing House
 - Heng Yiu House
 - Heng Yue House

P06 ***Yee Fu***

16,796

-2.81

N	Ting Kok Road
NE	Ting Kok Road, Yuen Shin Road
E	Yuen Shin Road
SE	Yuen Shin Road, Tai Po Tai Wo Road
S	Tai Po Tai Wo Road
SW	On Po Lane, On Po Road
W	Nam Wan Road
NW	Nam Wan Road, Ting Kok Road

1. FU SHIN ESTATE (PART) :
- Shin King House
 - Shin Mei House
 - Shin Nga House
 - Shin Tsui House
2. YEE NGA COURT

District : Tai Po

Provisional District Council Constituency Areas

Code	Proposed Name	Boundary Description	Major Estates/Areas	Estimated Population	+/- % of Population Quota (17,282)
P07	<i>Fu Ming Sun</i>			14,371	-16.84

N	On Po Road
NE	
E	
SE	Yuen Shin Road, Lam Tsuen River
S	Lam Tsuen River
SW	Lam Tsuen River, Nam Wan Road
W	Nam Wan Road
NW	Nam Wan Road, On Po Road

1. FU SHIN ESTATE (PART) :
Shin Kwan House
Shin Lun House
2. MING NGA COURT
3. SUN HING GARDEN

District : Tai Po

Provisional District Council Constituency Areas

Code	Proposed Name	Boundary Description	Major Estates/Areas	Estimated Population	+/- % of Population Quota (17,282)
P08	<i>Kwong Fuk & Plover Cove</i>			13,674	-20.88

N	Lam Tsuen River
NE	Lam Tsuen River
E	Yuen Shin Road, Plover Cove Road Kwong Wang Street
SE	Kwong Wang Street Tai Po Road - Yuen Chau Tsai
S	Tai Po Road - Yuen Chau Tsai Tai Po River
SW	Tai Po River, Plover Cove Road
W	Plover Cove Road, Po Heung Street
NW	Po Heung Street, Po Heung Bridge Lam Tsuen River

1. KWONG FUK ESTATE (PART) :
 Kwong Chi House
 Kwong Ping House
 Kwong Shung House
 Kwong Wai House
 Kwong Yau House
2. PLOVER COVE GARDEN

District : Tai Po

Provisional District Council Constituency Areas

Code	Proposed Name	Boundary Description	Major Estates/Areas	Estimated Population	+/- % of Population Quota (17,282)
P09	<i>Wang Fuk</i>			13,143	-23.95

N	Lam Tsuen River
NE	Yuen Shin Road
E	Tolo Harbour
SE	Tolo Highway, MTR (East Rail Line)
S	Tai Po Road - Tai Po Kau
SW	MTR (East Rail Line) Tai Po Road - Yuen Chau Tsai
W	Tai Po Road - Yuen Chau Tsai Kwong Wang Street
NW	Kwong Wang Street, Plover Cove Road

1. KWONG FUK ESTATE (PART) :
Kwong Lai House
Kwong Yan House
Kwong Yee House
2. WANG FUK COURT
3. CARE VILLAGE
4. TRACKSIDE VILLAS

District : Tai Po

Provisional District Council Constituency Areas

Code	Proposed Name	Boundary Description	Major Estates/Areas	Estimated Population	+/- % of Population Quota (17,282)
P10	<i>Tai Po Kau</i>			14,083	-18.51

N	Tolo Highway, Nam Wan Road Tai Po Road - Yuen Chau Tsai Tai Po Road - Tai Po Kau
NE	Tolo Harbour
E	Tolo Harbour
SE	District Boundary
S	District Boundary
SW	District Boundary
W	
NW	Ma Wo Road, Tat Wan Road, Tolo Highway

1. CHATEAU ROYALE
2. CONSTELLATION COVE
3. DEERHILL BAY
4. GRAND PALISADES
5. SAVANNA GARDEN
6. SEAVIEW VILLAS
7. SHEUNG WUN YIU
8. THE PARAGON
9. THE PARAMOUNT
10. TO YUEN TUNG
11. VILLA CASTELL

District : Tai Po

Provisional District Council Constituency Areas

Code	Proposed Name	Boundary Description	Major Estates/Areas	Estimated Population	+/- % of Population Quota (17,282)
P11	<i>Wan Tau Tong</i>			17,657	+2.17

N	Tat Wan Road, Nam Wan Road
NE	Nam Wan Road
E	Nam Wan Road, Tai Po River
SE	Tai Po River
S	Tai Po River
SW	Tai Po River, Tat Wan Road
W	Tat Wan Road
NW	Tat Wan Road

1. KING NGA COURT
2. TAK NGA COURT
3. WAN TAU TONG ESTATE
4. YAT NGA COURT

P12 ***San Fu***

15,866 -8.19

N	Lam Tsuen River, MTR (East Rail Line)
NE	MTR (East Rail Line)
E	MTR (East Rail Line), Tai Po River
SE	Nam Wan Road, Tat Wan Road
S	Ma Wo Road, Tolo Highway
SW	Tolo Highway
W	Tolo Highway
NW	Tolo Highway, Tai Po Tai Wo Road Lam Tsuen River

1. CHUNG SHUN LANE
2. CLASSICAL GARDENS
3. DYNASTY VIEW
4. ELEGANCE GARDEN
5. GRAND DYNASTY VIEW
6. KAM SHAN
7. KAM SHEK NEW VILLAGE
8. MA WO
9. PAN CHUNG
10. PAN CHUNG SAN TSUEN
11. SHEK KWU LUNG
12. UPTOWN PLAZA
13. THE BALMORAL

District : Tai Po

Provisional District Council Constituency Areas

Code	Proposed Name	Boundary Description	Major Estates/Areas	Estimated Population	+/- % of Population Quota (17,282)
P13	<i>Lam Tsuen Valley</i>			20,933	+21.13

N	District Boundary, Fanling Highway
NE	Fanling Highway, Tai Po Road - Tai Wo MTR (East Rail Line)
E	MTR (East Rail Line), Tai Po Tai Wo Road Tolo Highway
SE	
S	District Boundary
SW	District Boundary
W	District Boundary
NW	District Boundary

1. LAM TSUEN VALLEY
2. MUI SHUE HANG
3. PARC VERSAILLES
4. TAI HANG
5. TAI HANG GARDEN
6. TAI PO GARDEN
7. TAI PO TAU SHUI WAI

District : Tai Po

Provisional District Council Constituency Areas

Code	Proposed Name	Boundary Description	Major Estates/Areas	Estimated Population	+/- % of Population Quota (17,282)
P14	Po Nga			16,030	-7.24

N	Tai Po Tai Wo Road, MTR (East Rail Line)
NE	MTR (East Rail Line)
E	MTR (East Rail Line)
SE	MTR (East Rail Line), Lam Tsuen River
S	Lam Tsuen River
SW	Lam Tsuen River, Tai Po Tai Wo Road
W	Tai Po Tai Wo Road
NW	Tai Po Tai Wo Road

- PO NGA COURT
- TAI WO ESTATE (PART) :
Lai Wo House
On Wo House
Tsui Wo House

District : Tai Po

Provisional District Council Constituency Areas

Code	Proposed Name	Boundary Description	Major Estates/Areas	Estimated Population	+/- % of Population Quota (17,282)
P15	<i>Tai Wo</i>			16,972	-1.79

N	Tai Po Tai Wo Road
NE	Tai Po Tai Wo Road
E	Tai Po Tai Wo Road, Ting Kok Road
SE	Ting Kok Road, Lam Tsuen River
S	Lam Tsuen River, MTR (East Rail Line)
SW	MTR (East Rail Line)
W	MTR (East Rail Line), Tai Po Tai Wo Road
NW	MTR (East Rail Line), Tai Po Tai Wo Road

1. TAI WO ESTATE (PART) :
- Fook Wo House
 - Hang Wo House
 - Hei Wo House
 - Kui Wo House
 - Oi Wo House
 - Sun Wo House

P16 ***Old Market & Serenity***

15,185 -12.13

N	Tai Po Tau Road, Ting Tai Road
NE	Ting Tai Road, Ting Kok Road
E	Ting Kok Road
SE	Ting Kok Road, Tai Po Tai Wo Road
S	Tai Po Tai Wo Road
SW	Tai Po Tai Wo Road, MTR (East Rail Line)
W	MTR (East Rail Line), Tai Po Tau Drive
NW	Tai Po Tau Drive, Tai Po Tau Road

1. BEAUTIFUL GARDEN
2. EVERGREEN COURT
3. FULL SCENE GARDEN
4. FULLER GARDENS
5. GREENERY PLAZA
6. LA FONTAINE
7. SERENITY PARK
8. TAI WO CENTRE

District : Tai Po

Provisional District Council Constituency Areas

Code	Proposed Name	Boundary Description	Major Estates/Areas	Estimated Population	+/- % of Population Quota (17,282)
P17	Hong Lok Yuen			15,173	-12.20

N	District Boundary
NE	District Boundary
E	
SE	Ting Kok Road, Lo Fai Road, Tolo Harbour
S	Ting Kok Road, Tolo Harbour Chuen On Road, Chung Nga Road Ting Tai Road, Ting Lai Road Yuen Shin Road
SW	MTR (East Rail Line), Fanling Highway Tai Po Tau Drive, Tai Po Tau Road Tai Po Road - Tai Wo
W	Tai Po Road - Tai Wo, Fanling Highway
NW	Fanling Highway, District Boundary

1. CAMEO COURT
2. CASA BRAVA
3. FUNG YUEN
4. HA HANG
5. HONG LOK YUEN
6. KAU LUNG HANG
7. RIVIERA LODGE
8. SAN WAI TSAI
9. SERENITY VILLA
10. TAI WO
11. YUEN LENG
12. THE WONDERLAND

District : Tai Po

Provisional District Council Constituency Areas

Code	Proposed Name	Boundary Description	Major Estates/Areas	Estimated Population	+/- % of Population Quota (17,282)
P18	<i>Shuen Wan</i>			17,314	+0.19

N	District Boundary	1. CASA MARINA
NE	District Boundary	2. FOREST HILL
E	North Channel (Tai Chek Mun)	3. FORTUNE GARDEN
SE	Tolo Channel (Chek Mun)	4. GREEN COVE
S	District Boundary	5. MEADOW COVE
SW	Tolo Harbour	6. RICHWOOD PARK
W	Ting Kok Road, Lo Fai Road	7. SPRINGDALE GARDEN
NW	District Boundary	8. THE BEVERLY HILLS
		9. TREASURE SPOT GARDEN II
		10. TREASURE SPOT GARDEN
		11. TYCOON PLACE

District : Tai Po

Provisional District Council Constituency Areas

				Estimated Population	+/- % of Population Quota (17,282)
Code	Proposed Name	Boundary Description	Major Estates/Areas		
P19	Sai Kung North			12,681	-26.62

N	District Boundary North Channel (Tai Chek Mun)
NE	District Boundary
E	District Boundary
SE	District Boundary
S	District Boundary
SW	District Boundary
W	District Boundary, Ma On Shan Bypass Nin Wah Road
NW	Tolo Channel (Chek Mun)

1. HOI HA
2. KO LAU WAN
3. PAK SHA O
4. SHAP SZE HEUNG
5. SYMPHONY BAY
6. TAP MUN
7. WONG CHUK YEUNG
8. WONG SHEK PIER
9. YUNG SHUE O

District : Sai Kung

Provisional District Council Constituency Areas

Code	Proposed Name	Boundary Description	Major Estates/Areas	Estimated Population	+/- % of Population Quota (17,282)
Q01	<i>Sai Kung Central</i>			12,944	-25.10

N	Tai Mong Tsai Road
NE	Tai Mong Tsai Road
E	
SE	
S	
SW	Hiram's Highway
W	Hiram's Highway, Po Tung Road
NW	Tai Mong Tsai Road

1. FISHERMAN HOUSING ESTATE
2. KO FU BUILDING
3. KO SHING BUILDING
4. LAKE COURT
5. LAKESIDE GARDEN
6. MING SHUN VILLAGE
7. SAI KUNG GARDEN
8. SAI KUNG MANSION
9. SAI KUNG VILLA
10. TUI MIN HOI CHUEN

Q02 ***Pak Sha Wan***

16,543 -4.28

N	District Boundary, Po Lo Che Road
NE	Po Lo Che Road, Hiram's Highway
E	Inner Port Shelter (Sai Kung Hoi)
SE	Port Shelter (Ngau Mei Hoi)
S	Hiram's Highway, Clear Water Bay Road, Fei Ngo Shan Road
SW	District Boundary
W	District Boundary
NW	District Boundary

1. BERKELEY BAY VILLA
2. HO CHUNG
3. MARINA COVE
4. MOK TSE CHE
5. NAM WAI
6. O LONG VILLAGE
7. PAK KONG AU
8. TA HO TUN
9. TA KU LING
10. TAI PING VILLAGE
11. WO MEI

District : Sai Kung

Provisional District Council Constituency Areas

Code	Proposed Name	Boundary Description	Major Estates/Areas	Estimated Population	+/- % of Population Quota (17,282)
Q03	<i>Sai Kung Islands</i>			11,689	-32.36

N	District Boundary
NE	District Boundary
E	District Boundary
SE	District Boundary
S	
SW	Port Shelter (Ngau Mei Hoi)
W	Inner Port Shelter (Sai Kung Hoi) Hiram's Highway, Po Lo Che Road Po Tung Road
NW	District Boundary

1. BAYVIEW LODGE
2. KAP PIN LONG
3. KAU SAI CHAU
4. LEUNG SHUEN WAN
5. NAM SHAN
6. PAK TAM CHUNG
7. PO LO CHE
8. SHA KOK MEI
9. TAI MONG TSAI
10. TAN CHEUNG

District : Sai Kung

Provisional District Council Constituency Areas

Code	Proposed Name	Boundary Description	Major Estates/Areas	Estimated Population	+/- % of Population Quota (17,282)
Q04	Hang Hau East			15,734	-8.96

N	Port Shelter (Ngau Mei Hoi)
NE	
E	District Boundary
SE	District Boundary
S	District Boundary
SW	District Boundary, Tathong Channel
W	District Boundary, Chiu Shun Road Wan Po Road, Chun Sing Street Chap Fuk Road, Ying Yip Road Clear Water Bay Road
NW	Clear Water Bay Road, University Road

1. HA YEUNG
2. HANG HAU VILLAGE
3. MANG KUNG UK
4. NGAN SIN WAN
5. PAN LONG WAN
6. PO TOI O
7. SHEUNG SZE WAN
8. SHEUNG YEUNG
9. SHUI BIN VILLAGE
10. TAI HANG HAU
11. TAI WAN TAU VILLAGE
12. THE HONG KONG UNIVERSITY OF SCIENCE AND TECHNOLOGY
13. TIN HA WAN VILLAGE

District : Sai Kung

Provisional District Council Constituency Areas

Code	Proposed Name	Boundary Description	Major Estates/Areas	Estimated Population	+/- % of Population Quota (17,282)
Q05	Hang Hau West			16,588	-4.02

N	Fei Ngo Shan Road, Clear Water Bay Road Hiram's Highway
NE	University Road, Clear Water Bay Road
E	Clear Water Bay Road, Ying Yip Road
SE	Ying Yip Road, Po Ning Road Po Lam Road North
S	Po Lam Road North, Tsui Lam Road Po Lam Road, Po Lam Road South Chui Ling Road, O King Road King Ling Road
SW	District Boundary, Chui Ling Road O King Road, Tseung Kwan O Tunnel Road
W	District Boundary, Anderson Road Clear Water Bay Road Tseung Kwan O Tunnel Road
NW	Clear Water Bay Road, Fei Ngo Shan Road

1. MA YAU TONG
2. MAU WU TSAI
3. PIK SHUI SUN TSUEN
4. TAI PO TSAI
5. TSENG LAN SHUE
6. TSEUNG KWAN O VILLAGE
7. YAU YUE WAN VILLAGE

District : Sai Kung

Provisional District Council Constituency Areas

Code	Proposed Name	Boundary Description	Major Estates/Areas	Estimated Population	+/- % of Population Quota (17,282)
Q06	Po Kwan			17,278	-0.02

N	Tong Tak Street, Po Hong Road
NE	Po Hong Road
E	Po Hong Road
SE	
S	
SW	
W	Tong Chun Street
NW	Po Yap Road

1. BAUHINIA GARDEN
2. TSEUNG KWAN O PLAZA

Q07 Wai Do

22,862 +32.29

N	Chui Ling Road, Chui Ling Lane Choi Ming Street, King Ling Road Po Yap Road
NE	Po Yap Road, Tong Chun Street
E	Tong Chun Street
SE	
S	Lei Yue Mun Point
SW	District Boundary
W	District Boundary
NW	District Boundary, O King Road

1. METRO TOWN
2. OCEAN SHORES

District : Sai Kung

Provisional District Council Constituency Areas

Code	Proposed Name	Boundary Description	Major Estates/Areas	Estimated Population	+/- % of Population Quota (17,282)
Q08	<i>Kin Shin</i>			20,548	+18.90

N	Chui Ling Road
NE	Chui Ling Road
E	King Ling Road, Ling Kwong Street
SE	Chui Ling Lane
S	Chui Ling Road
SW	Chui Ling Road
W	Chui Ling Road
NW	Chui Ling Road

- SHIN MING ESTATE
- KIN MING ESTATE (PART) :
 - Kin Fai House
 - Kin Wa House
 - Ming Chau House
 - Ming Sing House
 - Ming Wik House
 - Ming Yat House
 - Ming Yu House
 - Ming Yuet House

Q09 *Choi Kin*

19,584 +13.32

N	King Ling Road
NE	King Ling Road, Po Shun Road
E	Po Shun Road
SE	Chui Ling Road
S	Chui Ling Road, King Ling Road Choi Ming Street
SW	Ling Kwong Street, Choi Ming Street
W	Ling Kwong Street
NW	Ling Kwong Street, King Ling Road

- CHOI MING COURT
- KIN MING ESTATE (PART) :
 - Kin Ching House
 - Kin Hei House

District : Sai Kung

Provisional District Council Constituency Areas

Code	Proposed Name	Boundary Description	Major Estates/Areas	Estimated Population	+/- % of Population Quota (17,282)
Q10	<i>O Tong</i>			16,974	-1.78

N	Tong Ming Street, Tong Yin Street
NE	Tong Yin Street
E	Tong Yin Street
SE	Po Yap Road, Tong Yin Street
S	Po Yap Road
SW	Po Yap Road, Po Shun Road
W	Po Shun Road
NW	Po Shun Road, Tong Ming Street

1. PARK CENTRAL
2. TONG MING COURT

Q11 ***Fu Kwan***

17,575 +1.70

N	Tong Ming Street, Po Hong Road
NE	Po Hong Road
E	Po Hong Road, Tong Tak Street
SE	Tong Tak Street, Po Yap Road
S	Po Yap Road, Tong Yin Street
SW	Tong Yin Street
W	Tong Yin Street, Tong Ming Street
NW	Tong Ming Street

1. BEVERLY GARDEN
2. GRANDIOSE

District : Sai Kung

Provisional District Council Constituency Areas

Code	Proposed Name	Boundary Description	Major Estates/Areas	Estimated Population	+/- % of Population Quota (17,282)
Q12	<i>Nam On</i>			22,872	+32.35

N	Po Shun Road, Sheung Ning Road Chung Wa Road
NE	Chung Wa Road
E	Chung Wa Road, Chiu Shun Road Ming Shing Street, Sheung Ning Road Pui Shing Road, Man Kuk Lane Ngan O Road
SE	Chiu Shun Road, Po Yap Road
S	Po Yap Road, Po Hong Road
SW	Po Hong Road
W	Po Hong Road, Po Shun Road
NW	Po Shun Road

1. EAST POINT CITY
2. LA CITE NOBLE
3. NAN FUNG PLAZA
4. ON NING GARDEN

District : Sai Kung

Provisional District Council Constituency Areas

Code	Proposed Name	Boundary Description	Major Estates/Areas	Estimated Population	+/- % of Population Quota (17,282)
Q13	<i>Hong King</i>			19,738	+14.21

N	Po Lam Road North, Po Hong Road
NE	Po Hong Road, Yuk Nga Lane
E	Po Fung Road, Po Hong Road Tseung Kwan O Tunnel Road
SE	Po Shun Road
S	Po Lam Road South, Po Shun Road
SW	Po Lam Road South
W	Po Lam Road North
NW	Tsui Lam Road, Po Lam Road North

1. FINERY PARK GARDEN
2. HAVEN OF HOPE HOSPITAL
3. HONG SING GARDEN
4. KING MING COURT
5. RADIANT TOWERS
6. SERENITY PLACE
7. WELL ON GARDEN

Q14 *Tsui Lam*

17,757 +2.75

N	
NE	Po Lam Road North, Tsui Lam Road
E	Tsui Lam Road, Po Lam Road North
SE	Po Lam Road, Po Lam Road North
S	Po Lam Road
SW	Po Lam Road
W	Po Lam Road, Tsui Lam Road
NW	Tsui Lam Road

1. TSUI LAM ESTATE

District : Sai Kung

Provisional District Council Constituency Areas

Code	Proposed Name	Boundary Description	Major Estates/Areas	Estimated Population	+/- % of Population Quota (17,282)
Q15	<i>Po Lam</i>			17,310	+0.16

N	Po Lam Road North
NE	Po Lam Road North
E	Po Fung Road
SE	Po Fung Road
S	Po Fung Road, Yuk Nga Lane, Po Hong Road
SW	Po Hong Road
W	Po Hong Road, Po Lam Road North
NW	Po Lam Road North

1. PO LAM ESTATE

Q16 *Yan Ying*

19,650 +13.70

N	Po Lam Road North
NE	Po Lam Road North
E	Po Lam Road North
SE	Kai King Road
S	Kai King Road, Mau Yip Road
SW	Mau Yip Road
W	Mau Yip Road, Po Fung Road
NW	Po Fung Road

1. METRO CITY PHASE 2
2. YAN MING COURT
3. YING MING COURT

District : Sai Kung

Provisional District Council Constituency Areas

Code	Proposed Name	Boundary Description	Major Estates/Areas	Estimated Population	+/- % of Population Quota (17,282)
Q17	<i>Wan Hang</i>			21,176	+22.53

N	Po Fung Road, Mau Yip Road
NE	Mau Yip Road
E	Mau Yip Road
SE	Po Shun Road
S	Po Shun Road, Tseung Kwan O Tunnel Road
SW	Tseung Kwan O Tunnel Road
W	Tseung Kwan O Tunnel Road, Po Hong Road
NW	Po Fung Road, Po Hong Road

1. METRO CITY PHASE 1
2. THE METROPOLIS
3. THE PINNACLE
4. VERBENA HEIGHTS

Q18 *King Lam*

18,028 +4.32

N	Kai King Road, Po Lam Road North
NE	Po Lam Road North
E	Po Lam Road North, Po Shun Road
SE	Po Shun Road
S	Po Shun Road
SW	
W	
NW	Kai King Road

1. HO MING COURT
2. KING LAM ESTATE

District : Sai Kung

Provisional District Council Constituency Areas

Code	Proposed Name	Boundary Description	Major Estates/Areas	Estimated Population	+/- % of Population Quota (17,282)
Q19	<i>Hau Tak</i>			18,742	+8.45

N	Po Shun Road, Po Ning Road Sheung Ning Road
NE	Po Ning Road, Sheung Ning Road
E	Po Ning Road, Pui Shing Road
SE	Pui Shing Road
S	Pui Shing Road, Chung Wa Road Sheung Ning Road
SW	
W	Po Shun Road
NW	Po Shun Road

1. CHUNG MING COURT
2. HAU TAK ESTATE

District : Sai Kung

Provisional District Council Constituency Areas

Code	Proposed Name	Boundary Description	Major Estates/Areas	Estimated Population	+/- % of Population Quota (17,282)
Q20	<i>Fu Nam</i>			18,203	+5.33

N	Chap Fuk Road
NE	
E	Hang Hau Road
SE	Hang Hau Road, Po Ning Road Pui Shing Lane
S	Pui Shing Lane, Ngan O Road Pui Shing Road
SW	Pui Shing Road
W	Pui Shing Road, Sheung Ning Road Ming Shing Street, Po Ning Road
NW	Sheung Ning Road, Ying Yip Road

1. FU NING GARDEN
2. RESIDENCE OASIS
3. YU MING COURT

District : Sai Kung

Provisional District Council Constituency Areas

Code	Proposed Name	Boundary Description	Major Estates/Areas	Estimated Population	+/- % of Population Quota (17,282)
Q21	<i>Tak Ming</i>			19,952	+15.45

N	Pui Shing Lane, Po Ning Road
NE	Po Ning Road
E	Po Ning Road, Chiu Shun Road
SE	Chiu Shun Road
S	Chiu Shun Road, Ngan O Road
SW	Man Kuk Lane
W	Man Kuk Lane, Pui Shing Road Ngan O Road
NW	

1. HIN MING COURT
2. MARITIME BAY
3. MING TAK ESTATE
4. WO MING COURT
5. YUK MING COURT

Q22 ***Sheung Tak***

19,252 +11.40

N	
NE	Po Hong Road
E	Po Hong Road, Tong Ming Street
SE	Tong Ming Street
S	Tong Ming Street
SW	Tong Ming Street, Po Shun Road
W	Po Shun Road
NW	Po Shun Road

1. SHEUNG TAK ESTATE

District : Sai Kung

Provisional District Council Constituency Areas

Code	Proposed Name	Boundary Description	Major Estates/Areas	Estimated Population	+/- % of Population Quota (17,282)																
Q23	Kwong Ming			19,310	+11.73																
		<table><tr><td>N</td><td>Po Shun Road, Po Hong Road</td></tr><tr><td>NE</td><td>Po Hong Road</td></tr><tr><td>E</td><td>Po Hong Road</td></tr><tr><td>SE</td><td></td></tr><tr><td>S</td><td></td></tr><tr><td>SW</td><td></td></tr><tr><td>W</td><td>Po Shun Road</td></tr><tr><td>NW</td><td>Po Shun Road</td></tr></table>	N	Po Shun Road, Po Hong Road	NE	Po Hong Road	E	Po Hong Road	SE		S		SW		W	Po Shun Road	NW	Po Shun Road	<div>1. KWONG MING COURT</div> <div>2. PO MING COURT</div>		
N	Po Shun Road, Po Hong Road																				
NE	Po Hong Road																				
E	Po Hong Road																				
SE																					
S																					
SW																					
W	Po Shun Road																				
NW	Po Shun Road																				
Q24	Wan Po			14,572	-15.68																
		<table><tr><td>N</td><td>Po Yap Road, Wan Po Road</td></tr><tr><td>NE</td><td>Wan Po Road</td></tr><tr><td>E</td><td>Chun Sing Street, Wan Po Road</td></tr><tr><td>SE</td><td>Wan Po Road, Chun Yat Street</td></tr><tr><td>S</td><td>Chun Yat Street</td></tr><tr><td>SW</td><td>District Boundary</td></tr><tr><td>W</td><td>Lei Yue Mun Point</td></tr><tr><td>NW</td><td>Po Yap Road</td></tr></table>	N	Po Yap Road, Wan Po Road	NE	Wan Po Road	E	Chun Sing Street, Wan Po Road	SE	Wan Po Road, Chun Yat Street	S	Chun Yat Street	SW	District Boundary	W	Lei Yue Mun Point	NW	Po Yap Road	<div>1. OSCAR BY THE SEA</div> <div>2. LOHAS PARK</div>		
N	Po Yap Road, Wan Po Road																				
NE	Wan Po Road																				
E	Chun Sing Street, Wan Po Road																				
SE	Wan Po Road, Chun Yat Street																				
S	Chun Yat Street																				
SW	District Boundary																				
W	Lei Yue Mun Point																				
NW	Po Yap Road																				

District : Sha Tin

Provisional District Council Constituency Areas

Code	Proposed Name	Boundary Description	Major Estates/Areas	Estimated Population	+/- % of Population Quota (17,282)
R01	<i>Sha Tin Town Centre</i>			21,347	+23.52

N	Tung Lo Wan Hill Road, To Fung Shan Road Tai Po Road - Sha Tin
NE	Sha Tin Rural Committee Road
E	Sha Tin Rural Committee Road Sand Martin Bridge Shing Mun River Channel
SE	Sand Martin Bridge Shing Mun River Channel, Lek Yuen Bridge Lion Rock Tunnel Road
S	Shing Mun River Channel
SW	Shing Mun River Channel Shing Chuen Road, Tai Po Road - Tai Wai
W	Tai Po Road – Tai Wai Shing Mun Tunnel Road
NW	Shing Mun Tunnel Road Tung Lo Wan Hill Road

1. HILTON PLAZA
2. LUCKY PLAZA
3. MAN LAI COURT
4. NEW TOWN PLAZA
5. PEAK ONE
6. PRISTINE VILLA
7. SCENERY COURT
8. SHA TIN CENTRE
9. SHATIN PLAZA
10. TUNG LO WAN
11. WAI WAH CENTRE

District : Sha Tin

Provisional District Council Constituency Areas

Code	Proposed Name	Boundary Description	Major Estates/Areas	Estimated Population	+/- % of Population Quota (17,282)
R02	<i>Lek Yuen</i>			13,050	-24.49

N	Fo Tan Road
NE	Fo Tan Road, MTR (East Rail Line) Lok King Street, Nullah, Sha Tin Road
E	Tai Po Road - Sha Tin, Fung Shun Street Wo Che Street, Shing Mun River Channel
SE	Shing Mun River Channel
S	Shing Mun River Channel Sand Martin Bridge Sha Tin Rural Committee Road Tai Po Road - Sha Tin, To Fung Shan Road
SW	To Fung Shan Road, Tung Lo Wan Hill Road
W	To Fung Shan Road
NW	To Fung Shan Road

1. HA WO CHE
2. LEK YUEN ESTATE
3. PAI TAU
4. SHEUNG WO CHE
5. WO CHE ESTATE (PART) :
King Wo House
6. YAU OI TSUEN

District : Sha Tin

Provisional District Council Constituency Areas

Code	Proposed Name	Boundary Description	Major Estates/Areas	Estimated Population	+/- % of Population Quota (17,282)
R03	<i>Wo Che Estate</i>			18,586	+7.55

N	Tai Po Road - Sha Tin, Fo Tan Road
NE	Fo Tan Road, Yuen Wo Road
E	Sha Tin Road, Dragon Bridge Shing Mun River Channel, Fo Tan Road
SE	Shing Mun River Channel
S	Shing Mun River Channel, Wo Che Street
SW	Wo Che Street
W	Wo Che Street, Fung Shun Street
NW	Fung Shun Street, Tai Po Road – Sha Tin

1. WO CHE ESTATE (PART) :

Chi Wo House
 Foo Wo House
 Fung Wo House
 Hau Wo House
 Hip Wo House
 Hong Wo House
 Man Wo House
 Mei Wo House
 Shun Wo House
 Tai Wo House
 Tak Wo House
 Yan Wo House

District : Sha Tin

Provisional District Council Constituency Areas

Code	Proposed Name	Boundary Description	Major Estates/Areas	Estimated Population	+/- % of Population Quota (17,282)
R04	<i>City One</i>			15,855	-8.26

N	Shing Mun River Channel, Nullah
NE	Nullah, Tai Chung Kiu Road
E	Nullah, MTR (Ma On Shan Line) On Ming Street
SE	On Ming Street, Chap Wai Kon Street
S	Chap Wai Kon Street MTR (Ma On Shan Line) Lok Shing Street, Hang Shing Street Po Shing Street, Cheung Shing Street Ngan Shing Street, Sha Tin Road
SW	Sha Tin Road
W	Sha Tin Road, Shing Mun River Channel
NW	Shing Mun River Channel

1. CITY ONE SHATIN (PART) :
Blocks 1-31

District : Sha Tin

Provisional District Council Constituency Areas

Code	Proposed Name	Boundary Description	Major Estates/Areas	Estimated Population	+/- % of Population Quota (17,282)
R05	<i>Yue Shing</i>			15,197	-12.06

N	Ngan Shing Street, Cheung Shing Street
NE	Cheung Shing Street, Po Shing Street Hang Shing Street, Lok Shing Street MTR (Ma On Shan Line)
E	MTR (Ma On Shan Line) Chap Wai Kon Street
SE	Chap Wai Kon Street
S	Chap Wai Kon Street, Ngan Shing Street
SW	Ngan Shing Street
W	Ngan Shing Street, Sha Tin Road
NW	Ngan Shing Street

1. CITY ONE SHATIN (PART) :
Blocks 32-52
2. SUNSHINE GROVE
3. YUE TIN COURT

District : Sha Tin

Provisional District Council Constituency Areas

Code	Proposed Name	Boundary Description	Major Estates/Areas	Estimated Population	+/- % of Population Quota (17,282)
R06	<i>Wong Uk</i>			17,960	+3.92

N	Fo Tan Road, Shing Mun River Channel Sha Tin Road
NE	Sha Tin Road
E	Sha Tin Road, Ngan Shing Street
SE	Ngan Shing Street, Sha Tin Wai Road
S	Sha Tin Wai Road
SW	Sha Tin Rural Committee Road Sand Martin Bridge
W	Sand Martin Bridge Shing Mun River Channel
NW	Shing Mun River Channel, Fo Tan Road

1. BELAIR GARDENS
2. CHUEN FAI CENTRE
3. GARDEN RIVERA
4. GREEN LEAVES GARDEN
5. GREENFIELD COURT
6. GREENWOOD GARDEN
7. SHATIN PARK
8. WONG UK VILLAGE
9. YUEN CHAU KOK

R07 ***Sha Kok***

15,057

-12.87

N	Tai Chung Kiu Road, Sha Tin Wai Road
NE	Sha Tin Wai Road
E	Sha Tin Wai Road, Sha Kok Street
SE	Sha Kok Street
S	Sha Kok Street
SW	Sha Kok Street
W	
NW	Tai Chung Kiu Road

1. SHA KOK ESTATE

District : Sha Tin

Provisional District Council Constituency Areas

Code	Proposed Name	Boundary Description	Major Estates/Areas	Estimated Population	+/- % of Population Quota (17,282)
R08	<i>Pok Hong</i>			17,186	-0.56

N	Sha Kok Street
NE	Sha Kok Street, Shui Chuen Au Street
E	Shui Chuen Au Street
SE	Shui Chuen Au Street
S	Sha Tin Road
SW	Sha Tin Road
W	Sha Kok Street
NW	Sha Kok Street

1. POK HONG ESTATE

District : Sha Tin

Provisional District Council Constituency Areas

Code	Proposed Name	Boundary Description	Major Estates/Areas	Estimated Population	+/- % of Population Quota (17,282)
R09	<i>Jat Min</i>			14,742	-14.70

N	Shing Mun River Channel Sand Martin Bridge Sha Tin Rural Committee Road Tai Chung Kiu Road Sha Kok Street, Sha Tin Road Shui Chuen Au Street, Sha Tin Wai Road	1. FUI YIU HA NEW VILLAGE 2. JAT MIN CHUEN 3. SHA TIN WAI 4. SHAN HA WAI (TSANG TAI UK) 5. TSOK POK HANG SAN TSUEN 6. YUE SHING COURT
NE	Sha Tin Rural Committee Road Tai Chung Kiu Road, Sha Kok Street Sha Tin Road, Shui Chuen Au Street Sha Tin Wai Road, To Shek Street	
E		
SE	Shatin Pass Road	
S	Shatin Pass Road, District Boundary	
SW	District Boundary	
W	Lion Rock Tunnel Road, Lion Bridge Shing Mun River Channel	
NW	Shing Mun River Channel	

District : Sha Tin

Provisional District Council Constituency Areas

Code	Proposed Name	Boundary Description	Major Estates/Areas	Estimated Population	+/- % of Population Quota (17,282)
R10	<i>Chun Fung</i>			13,630	-21.13

N	Shing Mun River Channel, Lion Bridge
NE	Lion Bridge, Lion Rock Tunnel Road
E	Lion Rock Tunnel Road
SE	Lion Rock Tunnel Road
S	Lion Rock Tunnel Road
SW	Sha Tin Tau Road, Che Kung Miu Road
W	Che Kung Miu Road MTR (Ma On Shan Line) Shing Mun River Channel
NW	Shing Mun River Channel

1. CHUN SHEK ESTATE
2. FUNG SHING COURT
3. SHA TIN TAU

District : Sha Tin

Provisional District Council Constituency Areas

Code	Proposed Name	Boundary Description	Major Estates/Areas	Estimated Population	+/- % of Population Quota (17,282)
R11	<i>Sun Tin Wai</i>			17,281	-0.01

N	MTR (East Rail Line) Shing Mun River Channel MTR (Ma On Shan Line) Che Kung Miu Road Lion Rock Tunnel Road
NE	Sha Tin Tau Road, Lion Rock Tunnel Road
E	Lion Rock Tunnel Road
SE	District Boundary
S	District Boundary
SW	District Boundary
W	Lion Rock Tunnel Road Hung Mui Kuk Road, Kak Tin Street Chui Tin Street
NW	Chui Tin Street, MTR (East Rail Line)

1. GOLDEN LION GARDEN PHASE I
2. GREENVIEW GARDEN
3. KAK TIN
4. LEE UK VILLAGE
5. SAN TIN VILLAGE
6. SHA TIN TAU NEW VILLAGE
7. SUN TIN WAI ESTATE
8. HUNG MUI KUK

District : Sha Tin

Provisional District Council Constituency Areas

Code	Proposed Name	Boundary Description	Major Estates/Areas	Estimated Population	+/- % of Population Quota (17,282)
R12	<i>Chui Tin</i>			15,817	-8.48

N	Hung Mui Kuk Road, Chui Tin Street
NE	Chui Tin Street
E	Chui Tin Street, Kak Tin Street Hung Mui Kuk Road Lion Rock Tunnel Road
SE	District Boundary
S	District Boundary, Lion Rock Tunnel Road
SW	Lion Rock Tunnel Road
W	Lion Rock Tunnel Road, Fu Kin Street Chung Pak Road
NW	Chung Pak Road, Hung Mui Kuk Road

1. GOLDEN LION GARDEN PHASE II
2. KING TIN COURT
3. SUN CHUI ESTATE (PART) :
Sun Chun House
Sun Hok House
Sun Kit House
4. WORLDWIDE GARDEN

R13 ***Hin Ka***

13,639 -21.08

N	Che Kung Miu Road, Hin Keng Street
NE	Hin Keng Street, Hin Tin Street Lion Rock Tunnel Road
E	Lion Rock Tunnel Road
SE	Lion Rock Tunnel Road, District Boundary
S	District Boundary MTR (East Rail Line) Tunnel
SW	MTR(East Rail Line) Tunnel
W	MTR (East Rail Line) Tunnel
NW	MTR (East Rail Line) Tunnel Keng Hau Road, Che Kung Miu Road

1. HIN KENG ESTATE (PART) :
Hin Fu House
Hin Kwai House
Hin Wan House
Hin Yau House
2. KA TIN COURT

District : Sha Tin

Provisional District Council Constituency Areas

Code	Proposed Name	Boundary Description	Major Estates/Areas	Estimated Population	+/- % of Population Quota (17,282)
R14	<i>Lower Shing Mun</i>			21,544	+24.66

N	Shing Mun Tunnel Lower Shing Mun Reservoir Lower Shing Mun Road
NE	Mei Tin Road
E	Che Kung Miu Road Fu Tin Lane, Tin Sam Street
SE	Tin Sam Street, MTR (East Rail Line) MTR (East Rail Line) Tunnel
S	District Boundary, Lung Yan Road Tai Po Road - Piper's Hill
SW	Tai Po Road - Piper's Hill, District Boundary Tsing Sha Highway Cheung Yuen Road
W	Cheung Yuen Road, District Boundary MacLehose Trail, Shing Mun Tunnel
NW	Shing Mun Tunnel, District Boundary Wilson Trail

1. CARADO GARDEN
2. GREENHEIGHT VILLA
3. HOLFORD GARDENS
4. LAKEVIEW GARDEN
5. MEI TIN ESTATE (PART) :
Mei Lok House
Mei Mun House
Mei Ting House
6. SHA TIN HEIGHTS
7. THE BLOSSOM
8. WOODCREST HILLS
9. FESTIVAL CITY

District : Sha Tin

Provisional District Council Constituency Areas

Code	Proposed Name	Boundary Description	Major Estates/Areas	Estimated Population	+/- % of Population Quota (17,282)
R15	<i>Keng Hau</i>			19,896	+15.13

N	MTR (East Rail Line), Tin Sam Street
NE	Tin Sam Street
E	Fu Kin Street
SE	Fu Kin Street, Lion Road Tunnel Road
S	Lion Rock Tunnel Road
SW	Hin Keng Street, Che Kung Miu Road Keng Hau Road
W	Keng Hau Road, MTR (East Rail Line)
NW	MTR (East Rail Line)

1. HA KENG HAU
2. HILL PARAMOUNT
3. HIN KENG ESTATE (PART) :
Hin Hing House
Hin Pui House
Hin Tak House
Hin Yeung House
4. HIN TIN
5. HIN YIU ESTATE
6. JULIMOUNT GARDEN
7. KA KENG COURT
8. PARC ROYALE
9. SHEUNG KENG HAU

R16 ***Tin Sum***

15,651

-9.44

N	Che Kung Miu Road, Hung Mui Kuk Road
NE	Hung Mui Kuk Road
E	Hung Mui Kuk Road
SE	Chung Pak Road
S	Chung Pak Road, Fu Kin Street
SW	Fu Kin Street
W	Fu Kin Street, Tin Sam Street
NW	Tin Sam Street, Fu Tin Lane Che Kung Miu Road

1. LUNG HANG ESTATE
2. TIN SAM

District : Sha Tin

Provisional District Council Constituency Areas

Code	Proposed Name	Boundary Description	Major Estates/Areas	Estimated Population	+/- % of Population Quota (17,282)
R17	<i>Sun Chui</i>			16,077	-6.97

N	Chik Fai Street, Tai Wai Road Chik Fuk Street
NE	Chik Fuk Street, MTR (East Rail Line)
E	Chui Tin Street
SE	Chui Tin Street
S	Hung Mui Kuk Road
SW	Hung Mui Kuk Road
W	Mei Tin Road, Chik Fai Street
NW	Chik Fai Street

1. GRANDEUR GARDEN
2. GRANDWAY GARDEN
3. SUN CHUI ESTATE (PART) :
Sun Fong House
Sun Ming House
Sun Wai House
Sun Yee House
Sun Yuet House

R18 ***Tai Wai***

20,986 +21.43

N	Mei Tin Road
NE	Mei Tin Road
E	Shing Mun River Channel Shing Mun Tunnel Road Tai Po Road – Tai Wai
SE	Shing Mun River Channel, Chik Fuk Street
S	Chik Fu Street, Tai Wai Road Chik Fai Street
SW	Mei Tin Road
W	Mei Tin Road
NW	Mei Tin Road

1. GLAMOUR GARDEN
2. KAM SHAN BUILDING
3. MAY SHING COURT
4. MEI LAM ESTATE
5. TAI WAI

District : Sha Tin

Provisional District Council Constituency Areas

Code	Proposed Name	Boundary Description	Major Estates/Areas	Estimated Population	+/- % of Population Quota (17,282)
R19	<i>Chung Tin</i>			19,651	+13.71

N	District Boundary, MacLehose Trail
NE	To Fung Shan Road
E	To Fung Shan Road, Shing Mun Tunnel Road
SE	Shing Mun River Channel, Mei Tin Road
S	Lower Shing Mun Road Shing Mun River Channel Lower Shing Mun Reservoir
SW	Lower Shing Mun Reservoir Shing Mun Tunnel
W	Shing Mun Tunnel Shing Mun Forest Track – Reservoir Section
NW	Shing Mun Forest Track – Reservoir Section District Boundary, MacLehose Trail

1. GRANVILLE GARDEN
2. HEUNG FAN LIU
3. MEI CHUNG COURT
4. MEI TIN ESTATE (PART) :
Mei Chi House
Mei King House
Mei Lai House
Mei Sau House
5. PARK VIEW GARDEN

District : Sha Tin

Provisional District Council Constituency Areas

Code	Proposed Name	Boundary Description	Major Estates/Areas	Estimated Population	+/- % of Population Quota (17,282)
R20	<i>Sui Wo</i>			13,956	-19.25

N	Shing Mun Forest Track – Grass Hill Section Wong Chuk Yeung Tsuen Path Wong Chuk Yeung Street
NE	Wong Chuk Yeung Street Wo Sheung Tun Street, Sui Wo Road
E	Sui Wo Road
SE	
S	To Fung Shan Road
SW	To Fung Shan Road
W	MacLehose Trail
NW	MacLehose Trail

1. GARDEN VILLA
2. GREENWOOD TERRACE
3. SCENERY GARDEN
4. SHATIN 33
5. SUI WO COURT
6. VILLE DE CASCADE
7. VILLE DE JARDIN
8. VOTRE PALAIS

District : Sha Tin

Provisional District Council Constituency Areas

Code	Proposed Name	Boundary Description	Major Estates/Areas	Estimated Population	+/- % of Population Quota (17,282)
R21	<i>Fo Tan</i>			17,617	+1.94

N	District Boundary Tai Po Kau Forest Track – Fire Lookout Section Tai Po Kau Forest Walks Tai Po Kau Forest Track – Kon Hang section Tai Po Road – Tai Po Kau
NE	Tai Po Road – Tai Po Kau Tai Po Road - Ma Liu Shui
E	Tai Po Road - Ma Liu Shui Tai Po Road - Sha Tin
SE	Tai Po Road - Sha Tin, Tsun King Road MTR (East Rail Line), Lok Shun Path Lok King Street
S	Tai Po Road - Sha Tin, Lok King Street Fo Tan Road
SW	Fo Tan Road, Sui Wo Road Wo Sheung Tun Street Wong Chuk Yeung Street Wong Chuk Yeung Tsuen Path
W	MacLehose Trail
NW	MacLehose Trail Shing Mun Forest Track – Grass Hill Section

1. FO TAN VILLAGE
2. KAU TO
3. LOK LO HA
4. MA NIU
5. THE GRANDVILLE
6. THE PALAZZO
7. WINDSOR PARK
8. WONG CHUK YEUNG
9. JUBILEE GARDEN

District : Sha Tin

Provisional District Council Constituency Areas

Code	Proposed Name	Boundary Description	Major Estates/Areas	Estimated Population	+/- % of Population Quota (17,282)
R22	<i>Chun Ma</i>			13,337	-22.83

N	District Boundary, Tolo Highway Chong San Road, Science Park West Avenue Science Park East Avenue, Tolo Harbour
NE	District Boundary
E	Sha Tin Hoi
SE	Tate's Cairn Highway Shing Mun River Channel
S	Shing Mun River Channel, Sha Tin Road Yuen Wo Road, Fo Tan Road
SW	Fo Tan Road
W	Fo Tan Road, Tai Po Road - Sha Tin MTR (East Rail Line), Lok King Street Lok Shun Path, Tsun King Road Tai Po Road - Ma Liu Shui Tai Po Road - Tai Po Kau
NW	Tai Po Road - Tai Po Kau, District Boundary Campus Circuit North

1. CHEK NAI PING
2. HONG KONG JOCKEY CLUB STAFF QUARTERS
3. HONG KONG SCIENCE PARK
4. ROYAL ASCOT
5. THE CHINESE UNIVERSITY OF HONG KONG

District : Sha Tin

Provisional District Council Constituency Areas

Code	Proposed Name	Boundary Description	Major Estates/Areas	Estimated Population	+/- % of Population Quota (17,282)
R23	<i>Chung On</i>			21,288	+23.18

N	
NE	Sai Sha Road, MTR (Ma On Shan Line)
E	Hang Hong Street
SE	Hang Hong Street, Hang Kam Street
S	Hang Kam Street, Sai Sha Road Hang Ming Street
SW	Hang Ming Street
W	Sha Tin Hoi
NW	Sha Tin Hoi, Sai Sha Road

1. BAYCREST
2. CHUNG ON ESTATE
3. KAM HAY COURT
4. VISTA PARADISO

R24 ***Kam To***

19,257

+11.43

N	Sha Tin Hoi
NE	On Chun Street
E	On Chun Street, On Yuen Street MTR (Ma On Shan Line), Sai Sha Road
SE	Sai Sha Road
S	Sai Sha Road
SW	
W	Sha Tin Hoi
NW	Sha Tin Hoi

1. KAM FUNG COURT
2. MARBELLA
3. THE WATERSIDE

District : Sha Tin

Provisional District Council Constituency Areas

Code	Proposed Name	Boundary Description	Major Estates/Areas	Estimated Population	+/- % of Population Quota (17,282)
R25	<i>Ma On Shan Town Centre</i>			21,400	+23.83

N	Tolo Harbour
NE	Ma On Shan Promenade
E	On Chun Street, Kam Ying Road MTR (Ma On Shan Line)
SE	Sai Sha Road, Ma On Shan Road On Shing Street
S	On Shing Street, On Luk Street
SW	On Luk Street, On Chun Street
W	On Chun Street
NW	Ma On Shan Promenade

1. BAYSHORE TOWERS
2. FOK ON GARDEN
3. FU FAI GARDEN
4. MA ON SHAN CENTRE
5. SUNSHINE CITY (PART) :
Blocks E-H
Blocks J-M
6. THE TOLO PLACE
7. VILLA ATHENA
8. VILLA OCEANIA

R26 ***Lee On***

21,309 +23.30

N	Sai Sha Road
NE	Sai Sha Road
E	District Boundary, Ma On Shan Bypass
SE	District Boundary
S	Ma On Shan Bypass
SW	Ma On Shan Bypass, Kam Ying Road
W	Kam Ying Road, MTR (Ma On Shan Line)
NW	Sai Sha Road

1. LAKE SILVER
2. LEE ON ESTATE
3. MONTE VISTA

District : Sha Tin

Provisional District Council Constituency Areas

Code	Proposed Name	Boundary Description	Major Estates/Areas	Estimated Population	+/- % of Population Quota (17,282)
R27	<i>Fu Lung</i>			19,323	+11.81

N	District Boundary
NE	District Boundary
E	District Boundary, Nin Wah Road
SE	Ma On Shan Bypass, Sai Sha Road MTR (Ma On Shan Line), Kam Ying Road
S	Kam Ying Road, Ma On Shan Road
SW	Ma On Shan Road
W	Ma On Shan Road, Sai Sha Road On Chun Street
NW	Ma On Shan Promenade, District Boundary

1. KAM LUNG COURT
2. SADDLE RIDGE GARDEN
3. WU KAI SHA VILLAGE

R28 ***Kam Ying***

19,443 +12.50

N	Sai Sha Road, On Luk Street, On Shing Street Ma On Shan Road
NE	Ma On Shan Road, Kam Ying Road
E	Kam Ying Road, Ma On Shan Bypass
SE	Ma On Shan Bypass
S	Ma On Shan Bypass, Ma On Shan Road
SW	Ma On Shan Road
W	Ma On Shan Road, MTR (Ma On Shan Line) Sai Sha Road
NW	Sai Sha Road

1. KAM YING COURT
2. PARK BELVEDERE
3. SUNSHINE CITY (PART) :
Blocks A-D
Blocks N and P-R

District : Sha Tin

Provisional District Council Constituency Areas

Code	Proposed Name	Boundary Description	Major Estates/Areas	Estimated Population	+/- % of Population Quota (17,282)
R29	<i>Yiu On</i>			17,127	-0.90

N	Hang Hong Street, Ma On Shan Road
NE	Ma On Shan Road
E	Ma On Shan Road
SE	Ma On Shan Road
S	Ma On Shan Road, Hang Hong Street
SW	Hang Hong Street
W	Hang Hong Street
NW	Hang Hong Street

1. YIU ON ESTATE

R30 ***Heng On***

20,992

+21.47

N	Sai Sha Road, Hang Kam Street Hang Hong Street
NE	Hang Hong Street
E	Hang Hong Street, Ma On Shan Bypass
SE	Ma On Shan Bypass
S	Ma On Shan Bypass
SW	Ma On Shan Bypass, Sai Sha Road
W	Sai Sha Road
NW	Sai Sha Road

1. HENG ON ESTATE
2. KAM ON COURT

District : Sha Tin

Provisional District Council Constituency Areas

Code	Proposed Name	Boundary Description	Major Estates/Areas	Estimated Population	+/- % of Population Quota (17,282)
R31	<i>On Tai</i>			20,562	+18.98

N	Sha Tin Hoi, Hang Ming Street
NE	Hang Ming Street
E	Sai Sha Road, Ma On Shan Road
SE	Ma On Shan Road
S	Ma On Shan Road, Nullah
SW	Nullah
W	Nullah, Sha Tin Hoi
NW	Sha Tin Hoi

1. KAM TAI COURT
2. LA COSTA
3. MOUNTAIN SHORE
4. OCEAN VIEW
5. SAUSALITO

R32 ***Tai Shui Hang***

18,338 +6.11

N	Ma On Shan Bypass, District Boundary
NE	District Boundary
E	District Boundary, MacLehose Trail
SE	MacLehose Trail, District Boundary
S	District Boundary, Mui Tsz Lam Road
SW	Mui Tsz Lam Road
W	A Kung Kok Street, Ma On Shan Road
NW	Ma On Shan Road, Sai Sha Road Ma On Shan Bypass

1. CHEVALIER GARDEN
2. MA ON SHAN TSUEN
3. TAI SHUI HANG
4. YAN ON ESTATE

District : Sha Tin

Provisional District Council Constituency Areas

Code	Proposed Name	Boundary Description	Major Estates/Areas	Estimated Population	+/- % of Population Quota (17,282)
R33	<i>Yu Yan</i>			16,541	-4.29

N	Shing Mun River Channel Tate's Cairn Highway, Nullah
NE	Nullah, A Kung Kok Street Mui Tsz Lam Road
E	Mui Tsz Lam Road, District Boundary MacLehose Trail
SE	MacLehose Trail, District Boundary
S	District Boundary, Shatin Pass Road
SW	Shatin Pass Road, Sha Tin Wai Road
W	Sha Tin Wai Road, Ngan Shing Street Chap Wai Kon Street
NW	Chap Wai Kon Street, Nullah Tate's Cairn Highway, Siu Lek Yuen Road Kwong Sin Street, A Kung Kok Shan Road Shing Mun River Channel

1. AH KUNG KOK FISHERMEN'S NEW VILLAGE
2. CHAP WAI KON
3. FU YUNG PEI
4. KWUN YAM SHAN
5. NGAU PEI SHA
6. PRIMA VILLA
7. SIU LEK YUEN
8. TO SHEK
9. YU CHUI COURT

District : Sha Tin

Provisional District Council Constituency Areas

Code	Proposed Name	Boundary Description	Major Estates/Areas	Estimated Population	+/- % of Population Quota (17,282)
R34	<i>Bik Woo</i>			20,526	+18.77

N	Shing Mun River Channel
NE	Tate's Cairn Highway
E	Tate's Cairn Highway
SE	Tate's Cairn Highway, Kwong Wing Lane
S	Siu Lek Yuen Road, Tate's Cairn Highway Sha Tin Wai Road, Nullah
SW	Nullah, On Ming Street MTR (Ma On Shan Line) Tai Chung Kiu Road
W	Nullah, Shing Mun River Channel
NW	Shing Mun River Channel

1. CASTELLO
2. GARDEN VISTA
3. PICTORIAL GARDEN
4. RAVANA GARDEN
5. SHEK MUN ESTATE

R35 ***Kwong Hong***

12,950 -25.07

N	A Kung Kok Shan Road
NE	
E	
SE	
S	Siu Lek Yuen Road, Kwong Wing Lane
SW	Kwong Wing Lane, Tate's Cairn Highway
W	Tate's Cairn Highway
NW	A Kung Kok Shan Road

1. FA SAM HANG
2. HONG LAM COURT
3. KWONG LAM COURT
4. SHEK KWU LUNG
5. TAI LAM LIU
6. WONG NAI TAU
7. TAI CHE
8. NAM SHAN

District : Sha Tin

Provisional District Council Constituency Areas

Code	Proposed Name	Boundary Description	Major Estates/Areas	Estimated Population	+/- % of Population Quota (17,282)
R36	<i>Kwong Yuen</i>			14,019	-18.88

N	Kwong Sin Street, Siu Lek Yuen Road
NE	Siu Lek Yuen Road
E	Siu Lek Yuen Road
SE	
S	
SW	Kwong Sin Street
W	Kwong Sin Street
NW	Kwong Sin Street

1. KWONG YUEN ESTATE

District : Kwai Tsing

Provisional District Council Constituency Areas

Code	Proposed Name	Boundary Description	Major Estates/Areas	Estimated Population	+/- % of Population Quota (17,282)
S01	<i>Kwai Hing</i>			19,405	+12.28

N	Tai Wo Hau Road, Wo Tong Tsui Street Yiu Wing Street, Yiu Wing Lane Castle Peak Road - Kwai Chung
NE	Castle Peak Road - Kwai Chung
E	Castle Peak Road - Kwai Chung Kwai Chung Road
SE	Kwai Chung Road
S	Kwai Chung Road, Kwai Hing Road Tai Wo Hau Road, Kwai Shing Circuit
SW	Kwai Shing Circuit
W	Kwai Shing Circuit, Tai Wo Hau Road
NW	Tai Wo Hau Road

1. KWAI CHUN COURT
2. KWAI CHUNG ESTATE (PART) :
 - Chau Kwai House
 - Chun Kwai House
 - Ha Kwai House
 - Yan Kwai House
3. KWAI HING ESTATE
4. KWONG FAI CIRCUIT

District : Kwai Tsing

Provisional District Council Constituency Areas

Code	Proposed Name	Boundary Description	Major Estates/Areas	Estimated Population	+/- % of Population Quota (17,282)
S02	<i>Kwai Shing East Estate</i>			18,384	+6.38

N	Kwai Shing Circuit
NE	Kwai Shing Circuit, Tai Wo Hau Road
E	Tai Wo Hau Road, Kwai Shing Circuit
SE	Kwai Shing Circuit
S	Kwai Shing Circuit, Kwai Luen Road
SW	Kwai Luen Road
W	Kwai Hau Street
NW	Kwai Shing Circuit

1. KWAI SHING EAST ESTATE (PART) :

Shing Fu House
 Shing Fung House
 Shing Hei House
 Shing Hing House
 Shing Ka House
 Shing Keung House
 Shing Kwok House
 Shing Lok House
 Shing On House
 Shing Wo House
 Shing Yat House

District : Kwai Tsing

Provisional District Council Constituency Areas

Code	Proposed Name	Boundary Description	Major Estates/Areas	Estimated Population	+/- % of Population Quota (17,282)
S03	<i>Upper Tai Wo Hau</i>			12,990	-24.84

N	Texaco Road, Tai Ha Street
NE	Tai Wo Hau Road
E	Tai Wo Hau Road, Shek Tau Street
SE	Shek Tau Street
S	Shek Tau Street
SW	Shek Tau Street
W	Shek Tau Street, Texaco Road
NW	Texaco Road

1. KWAI YUNG COURT
2. TAI WO HAU ESTATE (PART) :
Fu Keung House
Fu Kwok House
Fu Tai House
Fu Tak House
Fu Wah House
Fu Wing House
Fu Yin House

S04 ***Lower Tai Wo Hau***

14,028 -18.83

N	Castle Peak Road - Kwai Chung
NE	Castle Peak Road - Kwai Chung
E	Tai Ha Street
SE	Fu Kwai Path
S	Tai Wo Hau Road
SW	Tai Wo Hau Road, Tai Ha Street
W	Tai Ha Street, Texaco Road
NW	Texaco Road

1. KWAI YIN COURT
2. TAI WO HAU ESTATE (PART) :
Fu Ching House
Fu Kwai House
Fu Man House
Fu Nga House
Fu On House
Fu Pik House
Fu Ping House
Fu Pong House
Fu Sau House
Fu Yat House

District : Kwai Tsing

Provisional District Council Constituency Areas

Code	Proposed Name	Boundary Description	Major Estates/Areas	Estimated Population	+/- % of Population Quota (17,282)
S05	<i>Kwai Chung Estate North</i>			17,518	+1.37

N	Castle Peak Road - Kwai Chung
NE	Castle Peak Road - Kwai Chung
E	Castle Peak Road - Kwai Chung Yiu Wing Lane
SE	Tai Wo Hau Road
S	Tai Wo Hau Road, Sheung Kok Street
SW	Sheung Kok Street
W	Tai Ha Street
NW	Castle Peak Road - Kwai Chung

1. KWAI CHUNG ESTATE (PART) :
- Hiu Kwai House
 - Hop Kwai House
 - Nga Kwai House
 - Pak Kwai House
 - Yat Kwai House
 - Ying Kwai House
 - Yuk Kwai House

S06 ***Kwai Chung Estate Central***

14,636 -15.31

N	Sheung Kok Street, Tai Wo Hau Road
NE	Tai Wo Hau Road
E	Tai Wo Hau Road
SE	Tai Wo Hau Road
S	Tai Wo Hau Road
SW	Tai Wo Hau Road, Fu Kwai Path
W	Fu Kwai Path
NW	Tai Ha Street

1. KWAI CHUNG ESTATE (PART) :
- Chin Kwai House
 - Chui Kwai House
 - Luk Kwai House
 - Pik Kwai House
 - Tsz Kwai House
2. KWAI FUK COURT

District : Kwai Tsing

Provisional District Council Constituency Areas

Code	Proposed Name	Boundary Description	Major Estates/Areas	Estimated Population	+/- % of Population Quota (17,282)
S07	<i>Shek Yam</i>			21,136	+22.30

N	Wo Yi Hop Road
NE	Tai Pak Tin Path
E	Tai Pak Tin Street
SE	Tai Pak Tin Street
S	Shek Yam Road, Tung Chi Street Lei Muk Road
SW	Castle Peak Road - Kwai Chung
W	Kwok Shui Road, Cheung Wing Road Wo Yi Hop Road
NW	Wo Yi Hop Road

1. KWAI FAT BUILDING
2. NING FUNG COURT
3. SHEK YAM EAST ESTATE
4. SHEK YAM ESTATE
5. TIN ON HOUSE

District : Kwai Tsing

Provisional District Council Constituency Areas

Code	Proposed Name	Boundary Description	Major Estates/Areas	Estimated Population	+/- % of Population Quota (17,282)
S08	<i>On Yam</i>			16,396	-5.13

N	Shing Mun Road, District Boundary
NE	District Boundary, Shing Mun Reservoir
E	District Boundary
SE	District Boundary
S	Shek Pai Street, Tai Pak Tin Street
SW	Tai Pak Tin Street
W	Wo Yi Hop Road
NW	Shing Mun Road, Wo Yi Hop Lane Cheung Pei Shan Road

1. ON YAM ESTATE

District : Kwai Tsing

Provisional District Council Constituency Areas

Code	Proposed Name	Boundary Description	Major Estates/Areas	Estimated Population	+/- % of Population Quota (17,282)
S09	<i>Shek Lei Extension</i>			18,881	+9.25

N	Shek Pai Street
NE	District Boundary
E	District Boundary
SE	District Boundary
S	District Boundary
SW	
W	Castle Peak Road - Kwai Chung
NW	Shek Pui Street, Tai Loong Street Wai Kek Street, Shek Pai Street

1. SHEK LEI (I) ESTATE
2. SHEK LEI (II) ESTATE (PART) :
Shek Kai House
Shek Wah House
3. YI FUNG COURT

S10 ***Shek Lei***

19,701 +14.00

N	Tai Pak Tin Street, Shek Pai Street
NE	Shek Pai Street
E	Shek Pai Street
SE	Shek Pai Street
S	Shek Pai Street, Wai Kek Street
SW	Shek Li Street, Wai Kek Street
W	Tai Loong Street, Wo Yi Hop Road
NW	Wo Yi Hop Road, Shek Yam Road Tai Pak Tin Street

1. KWAI CHUNG FA YUEN
2. SHEK LEI (II) ESTATE (PART) :
Block 10
Shek Cheung House
Shek Fook House
Shek Fu House
Shek Hei House
Shek Kwong House
Shek Wai House
Shek Wing House
Shek Yan House
Shek Yi House

District : Kwai Tsing

Provisional District Council Constituency Areas

Code	Proposed Name	Boundary Description	Major Estates/Areas	Estimated Population	+/- % of Population Quota (17,282)
S11	<i>Tai Pak Tin</i>			21,191	+22.62

N	Lei Muk Road, Tung Chi Street
NE	Shek Yam Road, Tung Chi Street
E	Shek Yam Road, Wo Yi Hop Road
SE	Shek Li Street, Wai Kek Street Tai Loong Street
S	Shek Pui Street Castle Peak Road - Kwai Chung Tai Loong Street, Wai Kek Street
SW	Castle Peak Road - Kwai Chung
W	Castle Peak Road - Kwai Chung
NW	Lei Muk Road

1. KWAI SING CENTRE
2. PO SING CENTRE
3. SHEK LEI (II) ESTATE (PART) :
Block 11
4. SHUI KING BUILDING
5. THE APEX
6. VICTORY GARDEN
7. YEE FAT BUILDING

District : Kwai Tsing

Provisional District Council Constituency Areas

Code	Proposed Name	Boundary Description	Major Estates/Areas	Estimated Population	+/- % of Population Quota (17,282)
S12	<i>Kwai Fong</i>			18,635	+7.83

N	Kwai Chung Road Castle Peak Road - Kwai Chung
NE	Castle Peak Road - Kwai Chung
E	Castle Peak Road - Kwai Chung
SE	Tai Lin Pai Road
S	Tai Lin Pai Road, Kwai Foo Road
SW	Kwai Foo Road
W	Hing Fong Road, Kwai Chung Road Kwai Yik Road
NW	Kwai Chung Road

1. KWAI FONG ESTATE

S13 ***Wah Lai***

16,136

-6.63

N	Castle Peak Road - Kwai Chung
NE	
E	
SE	Wah King Hill Road
S	Wah King Hill Road Castle Peak Road - Kwai Chung
SW	Lai Chi Ling Road
W	Lai Cho Road Castle Peak Road - Kwai Chung
NW	Castle Peak Road - Kwai Chung

1. GREENKNOLL COURT
2. LAI YIU ESTATE
3. REGENCY PARK
4. TSUI YIU COURT
5. WAH YUEN CHUEN
6. WONDERLAND VILLAS

District : Kwai Tsing

Provisional District Council Constituency Areas

Code	Proposed Name	Boundary Description	Major Estates/Areas	Estimated Population	+/- % of Population Quota (17,282)
S14	<i>Lai Wah</i>			14,893	-13.82

N	District Boundary
NE	District Boundary
E	District Boundary, Tsing Sha Highway
SE	District Boundary, Ching Cheung Road
S	Ching Cheung Road, District Boundary
SW	Lai King Hill Road
W	Lai King Hill Road
NW	Wah Tai Road Castle Peak Road - Kwai Chung Wah King Hill Road

1. CHUNG SHAN TERRACE
2. HAPPY VILLA
3. KAU WA KENG
4. KAU WA KENG SAN TSUEN
5. LAI CHI KOK BAY GARDEN
6. LAI YAN COURT
7. WAH FUNG GARDEN
8. WAH LAI ESTATE

S15 ***Cho Yiu***

16,584

-4.04

N	Lai Cho Road, Lai Chi Ling Road Joint Street
NE	Lai Chi Ling Road
E	Lai Chi Ling Road, Lai King Hill Road
SE	Lai King Hill Road, District Boundary
S	Kwai Chung Road
SW	Kwai Chung Road
W	Lai King Hill Road
NW	Lai King Hill Road

1. CHO YIU CHUEN
2. HIGHLAND PARK
3. LAI KING DISCIPLINED SERVICES
QUARTERS
4. LAI KING TERRACE

District : Kwai Tsing

Provisional District Council Constituency Areas

Code	Proposed Name	Boundary Description	Major Estates/Areas	Estimated Population	+/- % of Population Quota (17,282)
S16	<i>Hing Fong</i>			20,231	+17.06

N	Kwai Hing Road, Kwai Luen Road Kwai Shing Circuit
NE	Kwai Chung Road
E	Kwai Chung Road, Kwai Yik Road Hing Fong Road, Kwai Foo Road Castle Peak Road - Kwai Chung
SE	Castle Peak Road - Kwai Chung Lai Cho Road
S	Wah Yiu Road, Lai Cho Road, Joint Street
SW	Kwai Fuk Road
W	Kwai Fuk Road, Shing Fuk Street
NW	Kwai Shing Circuit, Kwai Luen Road Kwai Hau Street

1. HIBISCUS PARK
2. HA KWAI CHUNG VILLAGE
3. KWAI CHUNG PLAZA
4. KWAI FONG TERRACE
5. KWAI HONG COURT
6. KWAI SHING EAST ESTATE (PART) :
Block 12
7. NEW KWAI FONG GARDENS
8. SUN KWAI HING GARDENS

District : Kwai Tsing

Provisional District Council Constituency Areas

Code	Proposed Name	Boundary Description	Major Estates/Areas	Estimated Population	+/- % of Population Quota (17,282)
S17	<i>Lai King</i>			14,638	-15.30

N	Hing Fong Road, Kwai Fuk Road
NE	Lai King Hill Road, Kwai Chung Road
E	Tsing Kwai Highway, Kwai Chung Road
SE	Container Port Road South, District Boundary
S	Ngong Wan Road
SW	
W	Rambler Channel
NW	Kwai Tsing Road

1. LAI KING ESTATE
2. YIN LAI COURT
3. YUET LAI COURT

S18 ***Kwai Shing West Estate***

18,580 +7.51

N	Texaco Road, Tsing Tsuen Road Tsuen Tsing Interchange
NE	Tai Wo Hau Road, Kwai Shing Circuit
E	Kwai Fuk Road, Kwai Tsing Road
SE	Kwai Tsing Road
S	Kwai Tsing Road
SW	Rambler Channel
W	Rambler Channel
NW	Tsing Tsuen Road

1. HIGH PROSPERITY TERRACE
2. HORIZON PLACE
3. KWAI SHING WEST ESTATE

District : Kwai Tsing

Provisional District Council Constituency Areas

Code	Proposed Name	Boundary Description	Major Estates/Areas	Estimated Population	+/- % of Population Quota (17,282)
S19	<i>On Ho</i>			21,260	+23.02

N	District Boundary
NE	District Boundary, Rambler Channel
E	District Boundary, Rambler Channel
SE	Rambler Channel, Tsing Tsuen Road
S	Tsing Tsuen Road
SW	Tam Kon Shan Interchange, Tsing King Road Tsing Tsuen Road
W	Tsing King Road, Nga Ying Chau Street
NW	Nga Ying Chau Street, District Boundary

1. CHEUNG ON ESTATE (PART) :
On Chiu House
On Mei House
On Pak House
On Wu House
2. EASEFUL COURT
3. VILLA ESPLANADA

District : Kwai Tsing

Provisional District Council Constituency Areas

Code	Proposed Name	Boundary Description	Major Estates/Areas	Estimated Population	+/- % of Population Quota (17,282)
S20	<i>Wai Ying</i>			19,853	+14.88

N	Tsing Tsuen Road
NE	Tsing Tsuen Road, Rambler Channel
E	Rambler Channel
SE	Rambler Channel
S	Tsing King Road, Tsing Luk Street
SW	Tsing Luk Street
W	Fung Shue Wo Road
NW	Tam Kon Shan Interchange

1. BROADVIEW GARDEN
2. ST. PAUL'S VILLAGE
3. TIERRA VERDE
4. TIVOLI GARDEN

S21 ***Tsing Yi Estate***

14,846 -14.10

N	Tsing Luk Street
NE	Tsing Luk Street, Tsing King Road
E	Tsing King Road
SE	Fung Shue Wo Road
S	Fung Shue Wo Road
SW	Fung Shue Wo Road
W	Fung Shue Wo Road
NW	Fung Shue Wo Road

1. TSING YI ESTATE
2. TSING YI GARDEN

District : Kwai Tsing

Provisional District Council Constituency Areas

Code	Proposed Name	Boundary Description	Major Estates/Areas	Estimated Population	+/- % of Population Quota (17,282)
S22	<i>Greenfield</i>			19,334	+11.87

N	Tsing Yi Road West, Fung Shue Wo Road
NE	Rambler Channel, Tsing King Road
E	Rambler Channel
SE	Kwai Tsing Road
S	Tsing Yi Heung Sze Wui Road Chung Mei Road
SW	Chung Mei Road, Tsing Yi Road West
W	Tsing Yi Road West
NW	Tsing Yi Road West

1. CHUNG MEI LO UK VILLAGE
2. GRAND HORIZON
3. GREENFIELD GARDEN
4. LAM TIN RESITE VILLAGE
5. SAN UK RESITE VILLAGE
6. SERENE GARDEN
7. TAI WONG HA RESITE VILLAGE
8. YIM TIN KOK RESITE VILLAGE

S23 ***Cheung Ching***

19,097

+10.50

N	Chung Mei Road Tsing Yi Heung Sze Wui Road
NE	Tsing Yi Heung Sze Wui Road
E	Tsing Yi Heung Sze Wui Road Tsing Yi Interchange
SE	Tsing Yi Road
S	Tsing Yi Road, Sai Shan Road
SW	Sai Shan Road, Ching Hong Road
W	Ching Hong Road
NW	Ching Hong Road, Chung Mei Road

1. CHEUNG CHING ESTATE
2. MAYFAIR GARDENS

District : Kwai Tsing

Provisional District Council Constituency Areas

Code	Proposed Name	Boundary Description	Major Estates/Areas	Estimated Population	+/- % of Population Quota (17,282)
S24	<i>Cheung Hong</i>			18,515	+7.13

N	Chung Mei Road
NE	Chung Mei Road
E	
SE	Ching Hong Road
S	Ching Hong Road, Tsing Chin Street
SW	Tsing Yi Road West
W	Tsing Yi Road West
NW	Tsing Yi Road West, Ching Hong Road

1. CHEUNG HONG ESTATE (PART) :

Hong Fu House
Hong Kwai House
Hong On House
Hong Ping House
Hong Shing House
Hong Tai House
Hong Wah House
Hong Wing House
Hong Wo House

2. CHING WAH COURT

S25 ***Shing Hong***

13,350

-22.75

N	Chung Mei Road
NE	Chung Mei Road
E	
SE	Ching Hong Road
S	Ching Hong Road
SW	Ching Hong Road
W	Ching Hong Road, Tsing Yi Road West
NW	Tsing Yi Road West

1. CHEUNG HONG ESTATE (PART) :

Hong Cheung House
Hong Fung House
Hong Mei House
Hong Shun House

2. CHING SHING COURT

District : Kwai Tsing

Provisional District Council Constituency Areas

Code	Proposed Name	Boundary Description	Major Estates/Areas	Estimated Population	+/- % of Population Quota (17,282)
S26	<i>Tsing Yi South</i>			19,175	+10.95

N	North West Tsing Yi Interchange Liu To Road, Tsing Chin Street Ching Hong Road, Tsing Yi Road West
NE	Ching Hong Road, Sai Shan Road Tsing Yi Road, Tsing Yi Interchange
E	Rambler Channel Stonecutters Bridge
SE	District Boundary
S	District Boundary
SW	District Boundary
W	District Boundary, Ma Wan Channel
NW	Tsing Ma Bridge

1. CHEUNG WANG ESTATE
2. MOUNT HAVEN
3. RAMBLER CREST

District : Kwai Tsing

Provisional District Council Constituency Areas

Code	Proposed Name	Boundary Description	Major Estates/Areas	Estimated Population	+/- % of Population Quota (17,282)
S27	<i>Cheung Hang</i>			13,669	-20.91

N	District Boundary
NE	Tsing Yi North Coastal Road
E	Tam Kon Shan Interchange Fung Shue Wo Road Tsing Yi North Coastal Road Tsing Yi Road West
SE	Tsing Yi Road West
S	Tsing Yi Road West, Liu To Road
SW	Tsing Ma Bridge, District Boundary
W	District Boundary, Ma Wan Channel
NW	District Boundary

1. CHEUNG HANG ESTATE

District : Kwai Tsing

Provisional District Council Constituency Areas

Code	Proposed Name	Boundary Description	Major Estates/Areas	Estimated Population	+/- % of Population Quota (17,282)
S28	<i>Ching Fat</i>			19,195	+11.07

N	District Boundary
NE	District Boundary
E	Nga Ying Chau Street
SE	Nga Ying Chau Street, Tsing King Road
S	Tsing King Road, Tam Kon Shan Road Tsing Yi North Coastal Road
SW	Tsing Yi North Coastal Road
W	
NW	District Boundary

1. CHEUNG FAT ESTATE
2. CHING NGA COURT
3. CHING TAI COURT
4. CHING WANG COURT

S29 ***Cheung On***

14,050 -18.70

N	Tam Kon Shan Road
NE	Tam Kon Shan Road
E	Tsing King Road
SE	Tsing King Road, Tam Kon Shan Interchange
S	Tsing Yi North Coastal Road
SW	Tsing Yi North Coastal Road
W	Tsing Yi North Coastal Road Tam Kon Shan Road
NW	Tam Kon Shan Road

1. CHEUNG ON ESTATE (PART) :
On Ching House
On Hoi House
On Kong House
On Tao House
On Yeung House
On Yun House

District : Islands

Provisional District Council Constituency Areas

Code	Proposed Name	Boundary Description	Major Estates/Areas	Estimated Population	+/- % of Population Quota (17,282)
T01	<i>Lantau</i>			19,169	+10.92

N	South Perimeter Road, Yu Tung Road Chek Lap Kok South Road, Shun Tung Road Tung Chung Eastern Interchange North Lantau Highway, District Boundary Cheung Tung Road
NE	Tai Che Tung, Lau Fa Tung, Lo Fu Tau District Boundary
E	Silver Mine Bay, Chi Ma Wan Adamasta Channel
SE	Adamasta Channel, Shek Kwu Chau Chi Ma Wan Peninsula
S	Soko Islands, District Boundary
SW	Lantau Channel, District Boundary
W	Tai O, District Boundary
NW	South-west of Chek Lap Kok District Boundary

1. CHEUNG SHA
2. LEYBURN VILLAS
3. LUNG HIN COURT
4. LUNG TIN ESTATE
5. MIAMI GARDEN
6. NGAN WAN ESTATE
7. SCENIC CREST
8. SEA RANCH
9. SILVER VIEW CENTRE
10. SOUTHERN COMFORT
11. TONG FUK
12. YICK YUEN

Provisional District Council Constituency Areas

Code	Proposed Name	Boundary Description	Major Estates/Areas	Estimated Population	+/- % of Population Quota (17,282)
T02	<i>Yat Tung Estate North</i>			21,457	+24.16

N	Yat Tung Street
NE	Chung Yan Road
E	Chung Yan Road
SE	Yu Tung Road, Chung Yan Road
S	Yu Tung Road, Yat Tung Street
SW	Yat Tung Street
W	Yat Tung Street
NW	

1. YAT TUNG ESTATE (PART) :
- Chui Yat House
 - Him Yat House
 - Hong Yat House
 - Kan Yat House
 - Kit Yat House
 - Kui Yat House
 - Mei Yat House
 - Mun Yat House
 - Po Yat House
 - Shun Yat House
 - Sui Yat House
 - Tak Yat House
 - Yuet Yat House

T03 ***Yat Tung Estate South***

17,712 +2.49

N	Yat Tung Street
NE	Yat Tung Street, Yu Tung Road
E	Yu Tung Road, Chung Yan Road
SE	Tung Chung Road
S	Tung Chung Road
SW	Yu Tung Road
W	
NW	

1. YAT TUNG ESTATE (PART) :
- Chau Yat House
 - Chi Yat House
 - Ching Yat House
 - Fuk Yat House
 - Heung Yat House
 - Luk Yat House
 - Ping Yat House
 - Sin Yat House
 - Tai Yat House
 - Ying Yat House
 - Yu Yat House
 - Yung Yat House

District : Islands

Provisional District Council Constituency Areas

Code	Proposed Name	Boundary Description	Major Estates/Areas	Estimated Population	+/- % of Population Quota (17,282)
T04	<i>Tung Chung North</i>			22,048	+27.58

N	Tung Chung Waterfront Road, Ying Hei Road
NE	Ying Hei Road
E	MTR (Airport Express) North Lantau Highway
SE	North Lantau Highway
S	North Lantau Highway Tung Chung Eastern Interchange
SW	North Lantau Highway
W	North Lantau Highway Tung Chung Waterfront Road
NW	Tung Chung Waterfront Road

1. CARIBBEAN COAST
2. COASTAL SKYLINE
3. LE BLEU DEUX
4. SEAVIEW CRESCENT

District : Islands

Provisional District Council Constituency Areas

Code	Proposed Name	Boundary Description	Major Estates/Areas	Estimated Population	+/- % of Population Quota (17,282)
------	---------------	----------------------	---------------------	----------------------	------------------------------------

T05 *Tung Chung South*

18,558

+7.38

N	District Boundary
NE	District Boundary
E	
SE	North Lantau Highway, Ying Hei Road Tung Chung Waterfront Road Tung Chung Eastern Interchange Yu Tung Road
S	Yu Tung Road, South Perimeter Road Chek Lap Kok South Road, Shun Tung Road
SW	Chek Lap Kok South Road South Perimeter Road
W	District Boundary
NW	District Boundary

1. FU TUNG ESTATE
2. TUNG CHUNG CRESCENT
3. YU TUNG COURT

District : Islands

Provisional District Council Constituency Areas

Code	Proposed Name	Boundary Description	Major Estates/Areas	Estimated Population	+/- % of Population Quota (17,282)
T06	<i>Discovery Bay</i>			17,560	+1.61

N	District Boundary
NE	District Boundary
E	District Boundary
SE	District Boundary
S	North of Peng Chau, Marina Drive
SW	North of Mui Wo
W	Lo Fu Tau, Lau Fa Tung Discovery Bay Tunnel
NW	Tai Che Tung, District Boundary

1. BEACH VILLAGE
2. CHIANTI
3. DISCOVERY BAY

T07 ***Peng Chau & Hei Ling Chau***

7,748 -55.17

N	Marina Drive
NE	District Boundary
E	District Boundary
SE	West Lamma Channel
S	West Lamma Channel
SW	Hei Ling Chau Typhoon Shelter
W	
NW	Marina Drive

1. HEI LING CHAU STAFF QUARTER
2. KAM PENG ESTATE
3. NAM WAN
4. NIM SHUE WAN
5. PENG LAI COURT
6. TUNG WAN
7. YUEN LING TSAI

District : Islands

Provisional District Council Constituency Areas

Code	Proposed Name	Boundary Description	Major Estates/Areas	Estimated Population	+/- % of Population Quota (17,282)
T08	<i>Lamma & Po Toi</i>			6,095	-64.73

N	West Lamma Channel, District Boundary
NE	District Boundary, East Lamma Channel
E	District Boundary, Waglan Island
SE	District Boundary
S	District Boundary, Po Toi Islands
SW	District Boundary
W	Part of the Sea East of Cheung Chau West Lamma Channel
NW	West Lamma Channel

1. HUNG SHING YE
2. LO SO SHING
3. MO TAT
4. PAK KOK TSUEN
5. PO TOI
6. SOK KWU WAN
7. TAI WAN
8. YUNG SHUE WAN

T09 ***Cheung Chau South***

12,870 -25.53

N	Tai Hing Tai Road, San Kai Shi Lane Tai San Praya Road, Tai San Back Street Tai Tsoi Yuen Road, School Road Kwun Yam Wan Road
NE	
E	West Lamma Channel
SE	
S	Part of the Sea South of Cheung Chau
SW	
W	East of Shek Kwu Chau
NW	Cheung Chau Sai Tai Road

1. FA PENG KNOLL
2. GREENERY CREST
3. KO SHAN TSUEN
4. LUNG TSAI TSUEN
5. NGA NING COURT
6. SAI WAN CARE VILLAGE
7. TAI SHEK HAU
8. TAI TSOI YUEN KUI
9. TUNG KOON SAN TSUEN

District : Islands

Provisional District Council Constituency Areas

Code	Proposed Name	Boundary Description	Major Estates/Areas	Estimated Population	+/- % of Population Quota (17,282)
T10	<i>Cheung Chau North</i>			12,769	-26.11

N	Adamasta Channel
NE	South of Hei Ling Chau
E	West Lamma Channel
SE	Kwun Yam Wan
S	Kwun Yam Wan Road, School Road Tai Tsoi Yuen Road, Tai San Back Street Tai San Praya Road, San Kai Shi Lane Tai Hing Tai Road
SW	Cheung Chau Typhoon Shelter Cheung Chau Sai Tai Road
W	Adamasta Channel
NW	Part of the Sea Southeast of Chi Ma Wan Peninsula

1. CHEUNG KWAI ESTATE
2. FORTUNE VILLA
3. HORIZON VILLA
4. ON WING CENTRE
5. PAK SHE SAN TSUEN
6. SCENIC GARDEN
7. TAI KWAI WAN SAN TSUEN
8. TUNG YUE HOUSE

**Electoral Affairs Commission**
The Government of the Hong Kong Special Administrative Region

GOVHK 香港政府一站通

TEXT ONLY 繁體版 简体版

SEARCH

SITE MAP



[Home](#)
[What's New](#)
[About Us](#)
[Voter Registration](#)
[Chief Executive Election](#)
[Election Committee Subsector Elections](#)
[Legislative Council Elections](#)
[District Council Elections](#)
[Village Representative Elections](#)
[Contact Us](#)
[Links](#)



2011 District Council Election Constituency Boundaries

Maps showing the Proposed Constituency Boundaries for the 2011 District Councils Election

The maps are in pdf format. Please download the Acrobat Reader to view them. (Each of the following pdf files, with the size ranging from 3 MB to 8.5 MB, may take several minutes to be downloaded.)



1. [Index Map](#)
2. [Central and Western District](#)
3. [Wan Chai District](#)
4. [Eastern District](#)
5. [Southern District \(Sheet 1\)](#)
6. [Southern District \(Sheet 2\)](#)
7. [Yau Tsim Mong District](#)
8. [Sham Shui Po District](#)
9. [Kowloon City District](#)
10. [Wong Tai Sin District](#)
11. [Kwun Tong District](#)
12. [Tsuen Wan District](#)
13. [Tuen Mun District](#)
14. [Yuen Long District](#)
15. [North District \(Sheet 1\)](#)
16. [North District \(Sheet 2\)](#)
17. [Tai Po District \(Sheet 1\)](#)
18. [Tai Po District \(Sheet 2\)](#)
19. [Sai Kung District \(Sheet 1\)](#)
20. [Sai Kung District \(Sheet 2\)](#)
21. [Sha Tin District](#)
22. [Kwai Tsing District](#)
23. [Islands District](#)

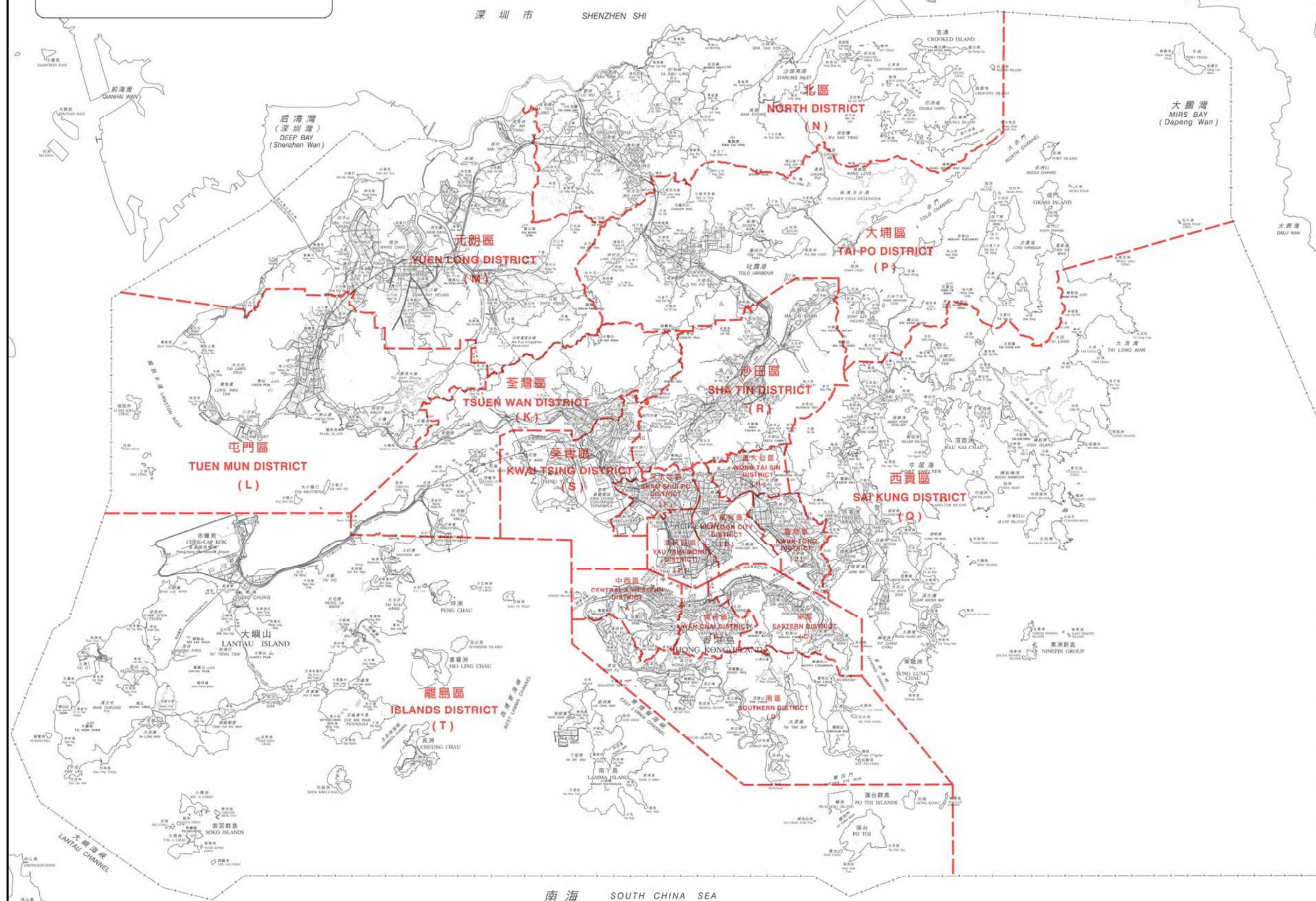
Disclaimer Notice:

The mapping information provided on this web site is protected by copyright owned by Government of the Hong Kong Special Administrative Region (the "Government"). No express or implied warranty is given to the accuracy or completeness of such mapping information or its appropriateness for use in any particular circumstances. The Government is not responsible for any loss or damage whatsoever arising from any cause whatsoever in connection with such mapping information or with this web site.

[Back](#)



香港特別行政區
HONG KONG
SPECIAL ADMINISTRATIVE REGION



區界線
District Boundary

代號 Code	區名稱 District Name	圖則編號 Plan No.
A	中西區 Central & Western	DCCA/C/2011/A
B	灣仔區 Wan Chai	DCCA/C/2011/B
C	東區 Eastern	DCCA/C/2011/C
D	南區 Southern	DCCA/C/2011/D1 & DCCA/C/2011/D2
E	油尖旺區 Yau Tsim Mong	DCCA/C/2011/E
F	深水埗區 Sham Shui Po	DCCA/C/2011/F
G	九龍城區 Kowloon City	DCCA/C/2011/G
H	黃大仙區 Wong Tai Sin	DCCA/C/2011/H
J	觀塘區 Kwun Tong	DCCA/C/2011/J
K	荃灣區 Tsuen Wan	DCCA/C/2011/K
L	屯門區 Tuen Mun	DCCA/C/2011/L
M	元朗區 Yuen Long	DCCA/C/2011/M
N	北區 North	DCCA/C/2011/N1 & DCCA/C/2011/N2
P	大埔區 Tai Po	DCCA/C/2011/P1 & DCCA/C/2011/P2
Q	西貢區 Sai Kung	DCCA/C/2011/Q1 & DCCA/C/2011/Q2
R	沙田區 Sha Tin	DCCA/C/2011/R
S	葵青區 Kwai Tsing	DCCA/C/2011/S
T	離島區 Islands	DCCA/C/2011/T

二零一一年區議會選區分界圖索引
2011 DISTRICT COUNCIL ELECTORAL BOUNDARIES INDEX MAP



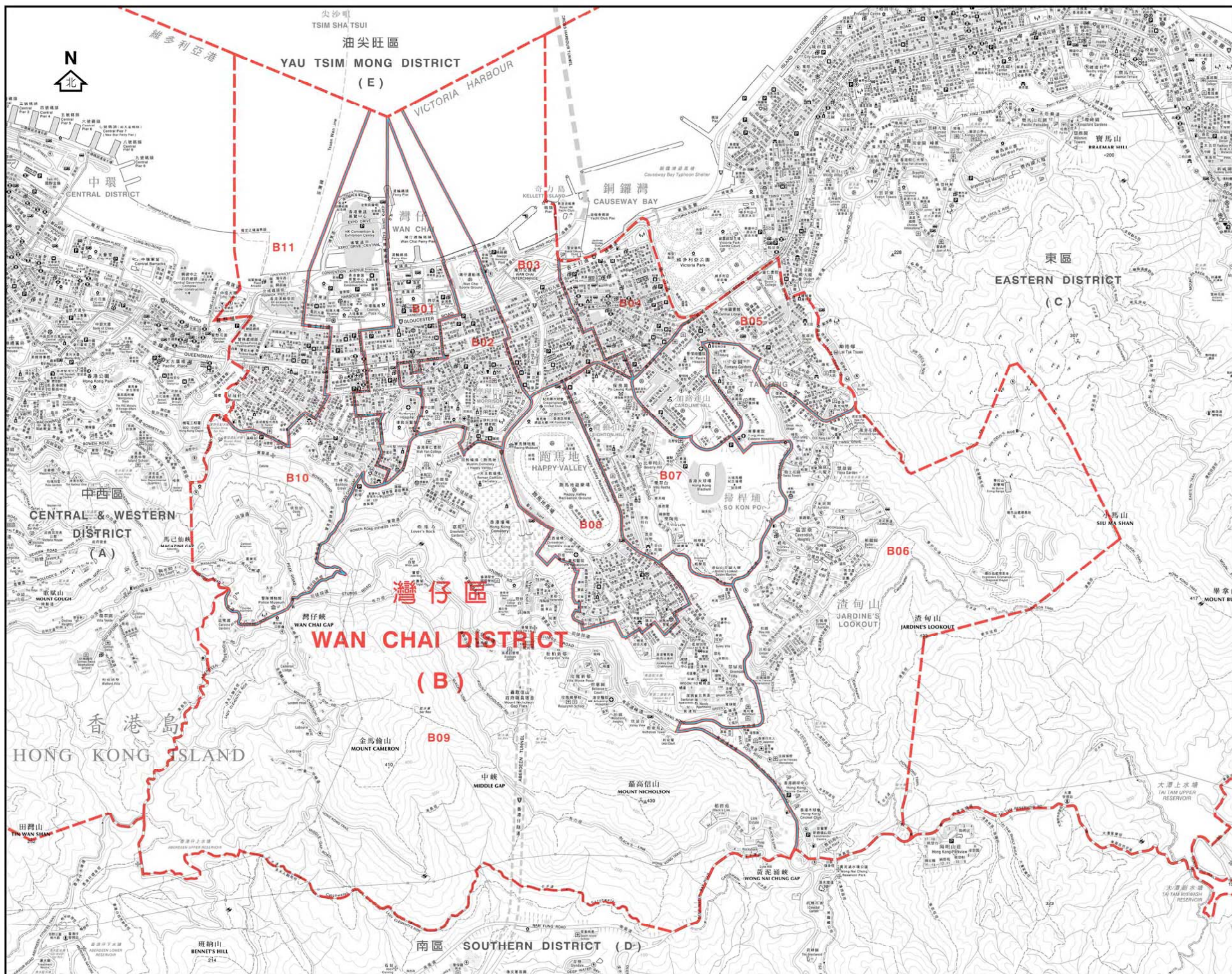
圖則編號
Plan No. DCCA/C/2011/INDEX

二零一零年十二月版 December 2010 Edition

選舉管理委員會刊印

Published by the Electoral Affairs Commission

版權所有 未經許可 不得複製 ©2010 Copyright reserved - reproduction by permission only
地政總署測繪處繪製
Cartography by Survey & Mapping Office, Lands Department



- 區界線
District Boundary
- 二零一一年區議會暫定選區界線
(沿用二零零七年區議會選區界線)
Proposed 2011 District Council
Constituency Boundary
(adopting 2007 District Council
Constituency Boundary)
- 二零一一年區議會暫定選區界線
Proposed 2011 District Council
Constituency Boundary
- 二零零七年區議會選區界線
2007 District Council
Constituency Boundary

選區代號及名稱
Code and Name of Constituency

B01	軒尼詩	Hennessy
B02	愛群	Oi Kwan
B03	鵝頸	Canal Road
B04	銅鑼灣	Causeway Bay
B05	大坑	Tai Hang
B06	渣甸山	Jardine's Lookout
B07	樂活	Broadwood
B08	跑馬地	Happy Valley
B09	司徒拔道	Stubbs Road
B10	修頓	Southorn
B11	大佛口	Tai Fat Hau

選舉管理委員會之建議
公開諮詢市民意見
(諮詢期由二零一零年十二月三日至二零一一年一月三日)
Proposals by the Electoral Affairs Commission
for public consultation
(3 December 2010 to 3 January 2011)

區議會選區分界圖 — 灣仔區

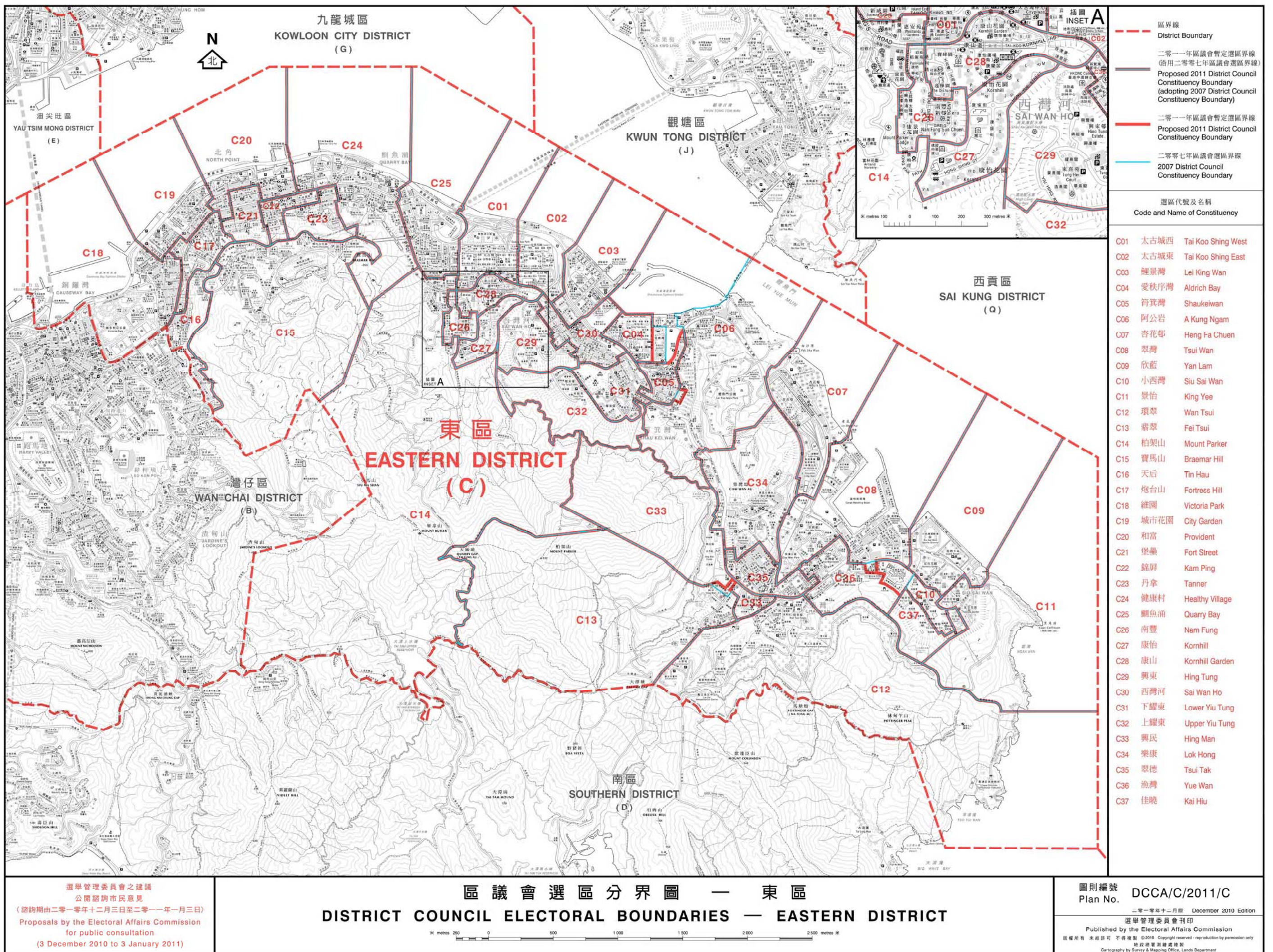
DISTRICT COUNCIL ELECTORAL BOUNDARIES — WAN CHAI DISTRICT

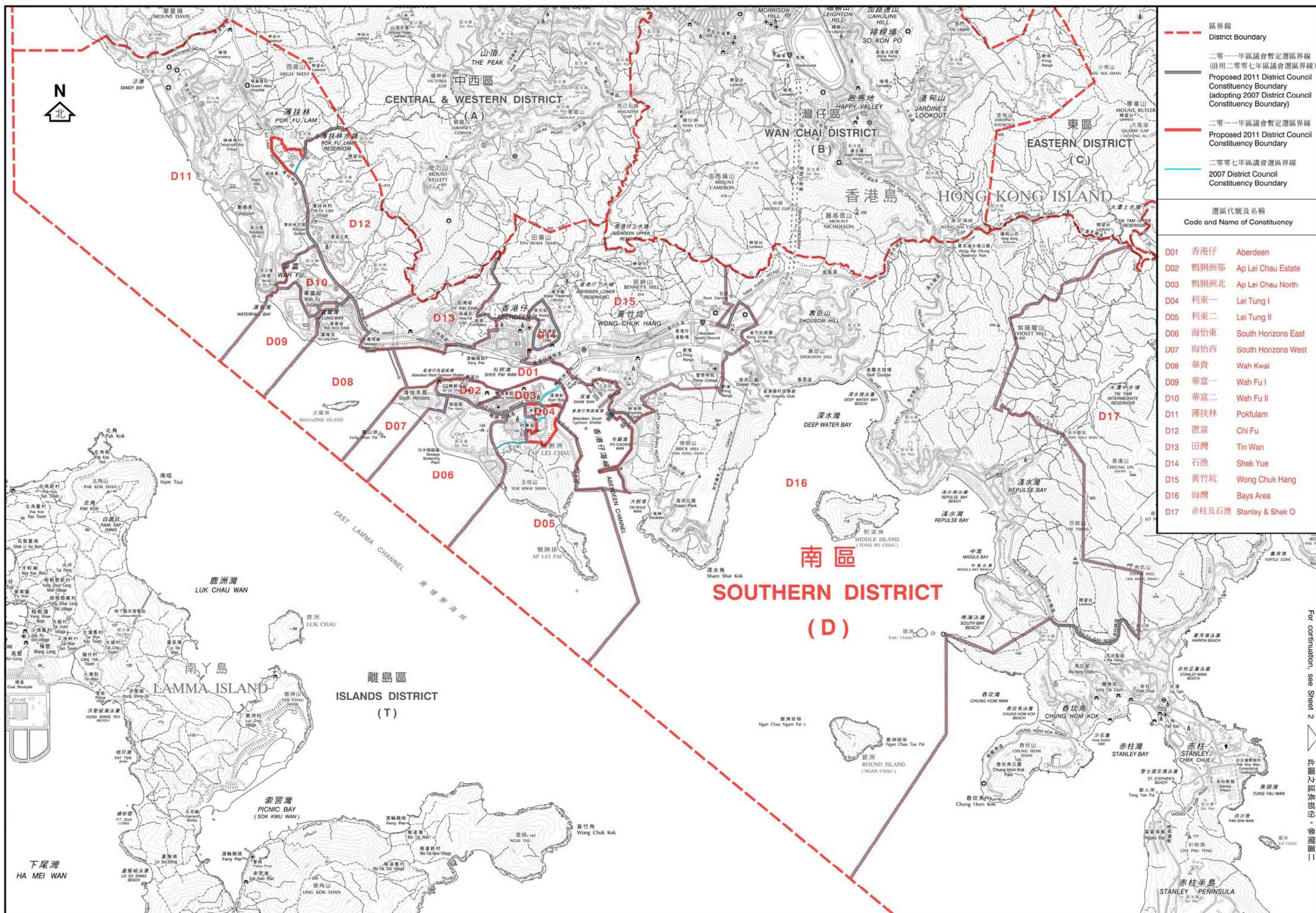
米 metres 250 0 500 1 000 1 500 metres 米

圖則編號
Plan No. DCCA/C/2011/B

二零一零年十二月版 December 2010 Edition

選舉管理委員會刊印
Published by the Electoral Affairs Commission
版權所有 未經許可 不得複製 © 2010 Copyright reserved - reproduction by permission only
地圖繪製及測量處繪製
Cartography by Survey & Mapping Office, Lands Department





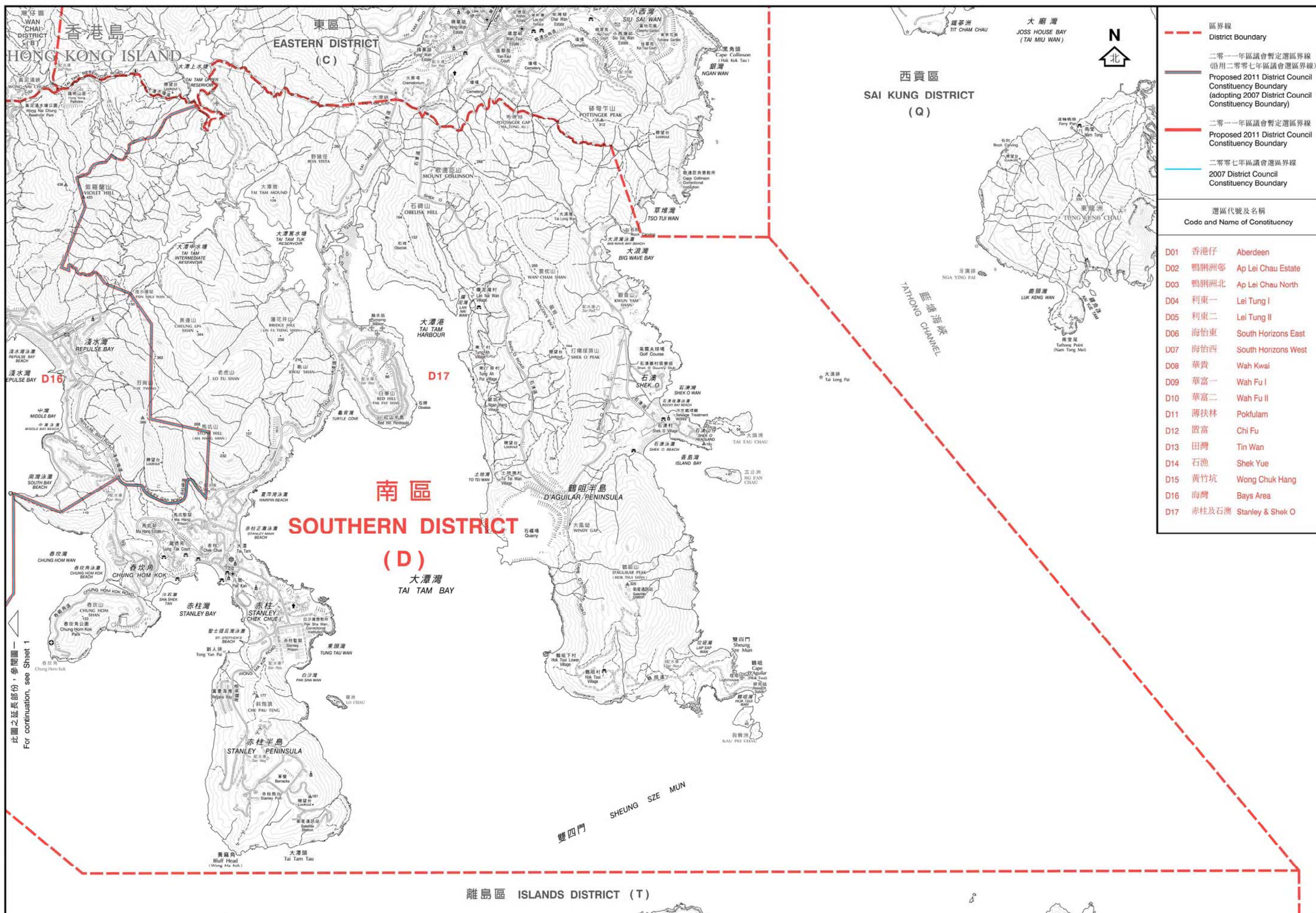
For continuation, see Sheet 2

選舉管理委員會之建議
公開諮詢市民意見
(諮詢期由二零一零年十二月三日至二零一一年一月三日)
Proposals by the Electoral Affairs Commission
for public consultation
(3 December 2010 to 3 January 2011)

區議會選區分界圖 — 南區 (圖一)
DISTRICT COUNCIL ELECTORAL BOUNDARIES — SOUTHERN DISTRICT (SHEET 1)

Scale: 0 to 3000 metres

圖則編號 DCCA/C/2011/D1
Plan No.
二零一零年十二月版 December 2010 Edition
選舉管理委員會刊印
Published by the Electoral Affairs Commission
版權所有 未經許可 不得複製 © 2010 Copyright reserved - reproduction by permission only
地圖繪製及測量處繪製
Cartography by Survey & Mapping Office, Lands Department



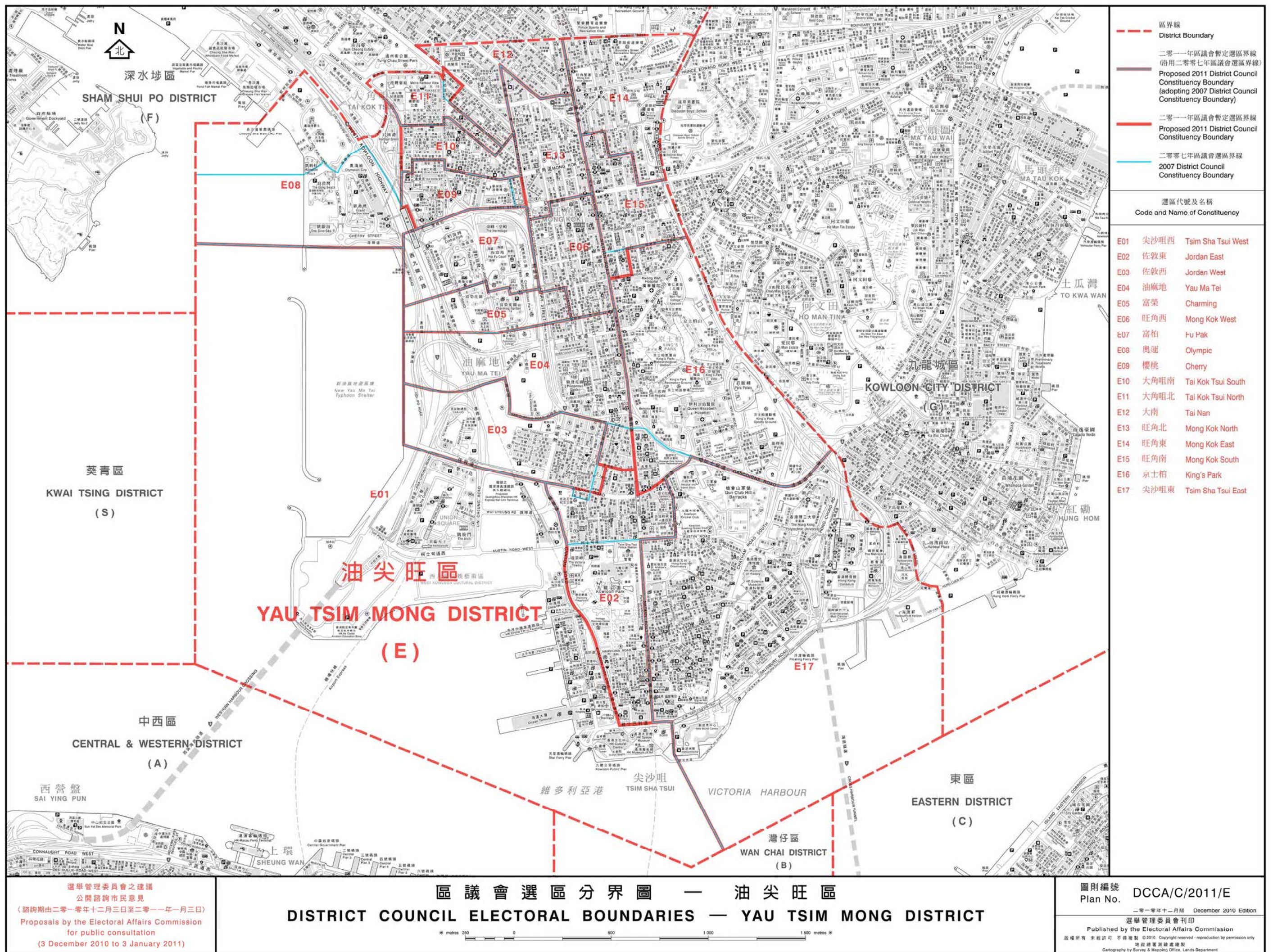
此圖之延長部份，參閱圖一
For continuation, see Sheet 1

選舉管理委員會之建議
公開諮詢市民意見
(諮詢期由二零一零年十二月三日至二零一一年一月三日)
Proposals by the Electoral Affairs Commission
for public consultation
(3 December 2010 to 3 January 2011)

區議會選區分界圖 — 南區 (圖二) DISTRICT COUNCIL ELECTORAL BOUNDARIES — SOUTHERN DISTRICT (SHEET 2)

0 500 1000 1500 2000 2500 3000 metres 米

圖則編號
Plan No. DCCA/C/2011/D2
二零一零年十二月版 December 2010 Edition
選舉管理委員會刊印
Published by the Electoral Affairs Commission
版權所有 未經許可 不得複製 ©2010 Copyright reserved - reproduction by permission only
地政總署測繪處繪製
Cartography by Survey & Mapping Office, Lands Department



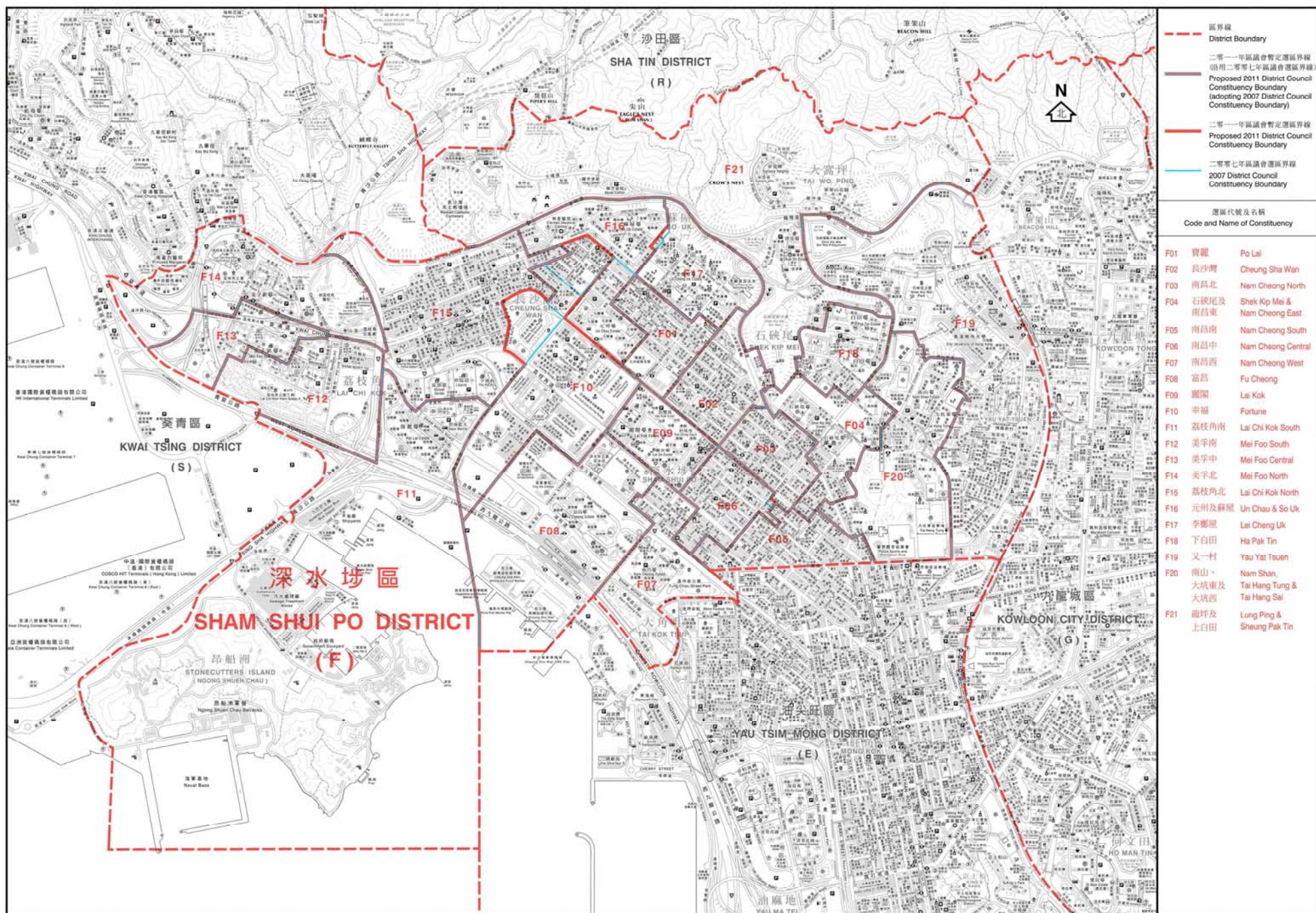
- 區界線
District Boundary
- 二零一一年區議會暫定選區界線
(沿用二零零七年區議會選區界線)
Proposed 2011 District Council Constituency Boundary
(adopting 2007 District Council Constituency Boundary)
- 二零一一年區議會暫定選區界線
Proposed 2011 District Council Constituency Boundary
- 二零零七年區議會選區界線
2007 District Council Constituency Boundary

選區代號及名稱 Code and Name of Constituency	
E01	尖沙咀西 Tsim Sha Tsui West
E02	佐敦東 Jordan East
E03	佐敦西 Jordan West
E04	油麻地 Yau Ma Tei
E05	富榮 Charming
E06	旺角西 Mong Kok West
E07	富柏 Fu Pak
E08	奧運 Olympic
E09	櫻桃 Cherry
E10	大角咀南 Tai Kok Tsui South
E11	大角咀北 Tai Kok Tsui North
E12	大南 Tai Nan
E13	旺角北 Mong Kok North
E14	旺角東 Mong Kok East
E15	旺角南 Mong Kok South
E16	京士柏 King's Park
E17	尖沙咀東 Tsim Sha Tsui East

選舉管理委員會之建議
公開諮詢市民意見
(諮詢期由二零一零年十二月三日至二零一一年一月三日)
Proposals by the Electoral Affairs Commission
for public consultation
(3 December 2010 to 3 January 2011)

區議會選區分界圖 — 油尖旺區
DISTRICT COUNCIL ELECTORAL BOUNDARIES — YAU TSIM MONG DISTRICT

圖則編號
Plan No. DCCA/C/2011/E
二零一零年十二月版 December 2010 Edition
選舉管理委員會刊印
Published by the Electoral Affairs Commission
版權所有 未經許可 不得複製 ©2010 Copyright reserved - reproduction by permission only
地圖繪製及測量處繪製
Cartography by Survey & Mapping Office, Lands Department



- 區界線
District Boundary
- 二零一一年區議會暫定選區界線
(沿用二零零七年區議會選區界線)
Proposed 2011 District Council
Constituency Boundary
(adopting 2007 District Council
Constituency Boundary)
- 二零一一年區議會暫定選區界線
Proposed 2011 District Council
Constituency Boundary
- 二零零七年區議會選區界線
2007 District Council
Constituency Boundary

選區代號及名稱
Code and Name of Constituency

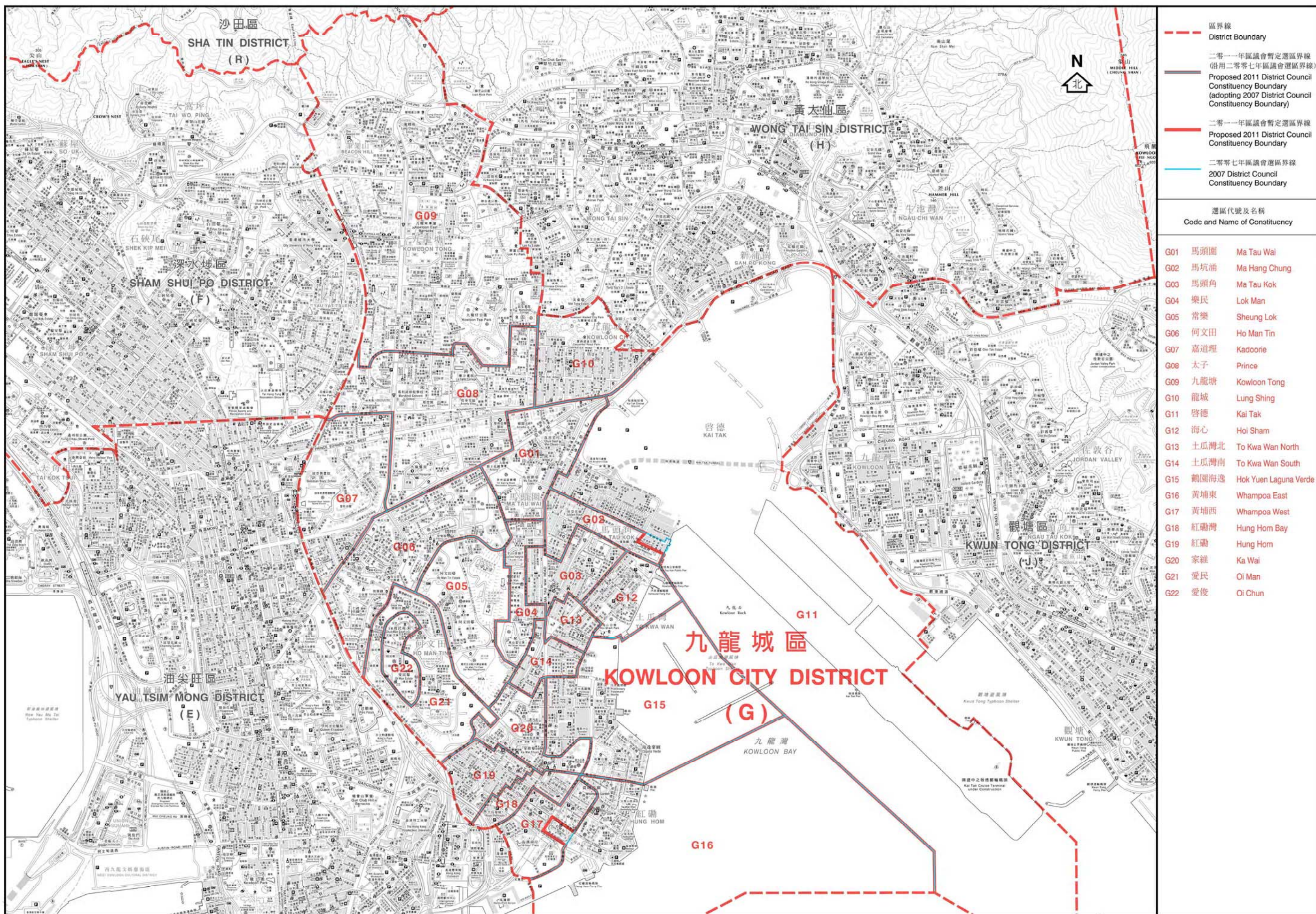
F01	寶龍	Po Lai
F02	長沙灣	Cheung Sha Wan
F03	南昌北	Nam Cheong North
F04	石硤尾及 南昌東	Shek Kip Mei & Nam Cheong East
F05	南昌南	Nam Cheong South
F06	南昌中	Nam Cheong Central
F07	南昌西	Nam Cheong West
F08	富昌	Fu Cheong
F09	麗閣	Lai Kok
F10	幸福	Fortune
F11	荔枝角南	Lai Chi Kok South
F12	美孚南	Mai Foo South
F13	美孚中	Mai Foo Central
F14	美孚北	Mai Foo North
F15	荔枝角北	Lai Chi Kok North
F16	元州及蘇屋	Un Chau & So Uk
F17	李鄭屋	Lei Cheng Uk
F18	下白田	Ha Pak Tin
F19	又一村	Yau Yat Tsuen
F20	南山、 大坑東及 大坑西	Nam Shan, Tai Hang Tung & Tai Hang Sai
F21	龍坪及 上白田	Lung Ping & Sheung Pak Tin

選舉管理委員會之建議
公開諮詢市民意見
(諮詢期由二零一零年十二月三日至二零一一年一月三日)
Proposals by the Electoral Affairs Commission
for public consultation
(3 December 2010 to 3 January 2011)

區議會選區分界圖 — 深水埗區
DISTRICT COUNCIL ELECTORAL BOUNDARIES — SHAM SHUI PO DISTRICT

1:50,000

圖則編號
Plan No. DCCA/C/2011/F
二零一零年十二月版
December 2010 Edition
選舉管理委員會刊印
Published by the Electoral Affairs Commission
經核實 未經許可 不得複製 © 2010 Copyright reserved - reproduction by permission only
地圖製作者 承辦商 承辦商 承辦商
Cartography by Survey & Mapping Office, Lands Department

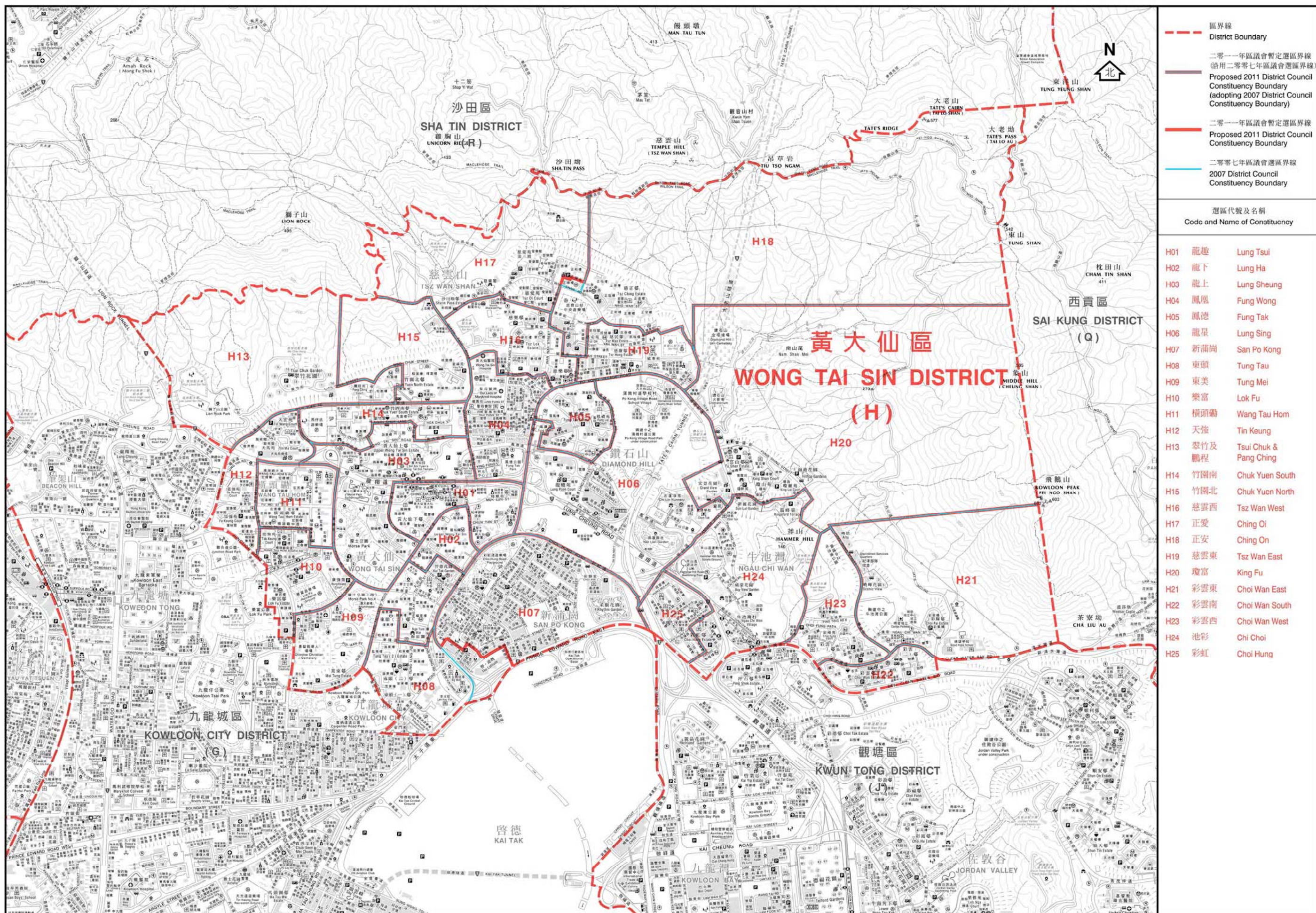


選舉管理委員會之建議
公開諮詢市民意見
(諮詢期由二零一零年十二月三日至二零一一年一月三日)
Proposals by the Electoral Affairs Commission
for public consultation
(3 December 2010 to 3 January 2011)

區議會選區分界圖 — 九龍城區 DISTRICT COUNCIL ELECTORAL BOUNDARIES — KOWLOON CITY DISTRICT

米 metres 250 0 500 1000 1500 2000 米 metres

圖則編號 DCCA/C/2011/G
Plan No.
二零零一年十二月版 December 2010 Edition
選舉管理委員會刊印
Published by the Electoral Affairs Commission
版權所有 未經許可 不得複製 ©2010 Copyright reserved - reproduction by permission only
地圖繪製處繪製
Cartography by Survey & Mapping Office, Lands Department



- 區界線
District Boundary
- 二零一一年區議會暫定選區界線
(沿用二零零七年區議會選區界線)
Proposed 2011 District Council
Constituency Boundary
(adopting 2007 District Council
Constituency Boundary)
- 二零一一年區議會暫定選區界線
Proposed 2011 District Council
Constituency Boundary
- 二零零七年區議會選區界線
2007 District Council
Constituency Boundary

選區代號及名稱
Code and Name of Constituency

H01	龍運	Lung Tsui
H02	龍下	Lung Ha
H03	龍上	Lung Sheung
H04	鳳凰	Fung Wong
H05	鳳德	Fung Tak
H06	龍星	Lung Sing
H07	新蒲崗	San Po Kong
H08	東頭	Tung Tau
H09	東美	Tung Mei
H10	樂富	Lok Fu
H11	橫頭磡	Wang Tau Hom
H12	天強	Tin Keung
H13	翠竹及 鵬程	Tsui Chuk & Pang Ching
H14	竹園南	Chuk Yuen South
H15	竹園北	Chuk Yuen North
H16	慈雲西	Tsz Wan West
H17	正愛	Ching Oi
H18	正安	Ching On
H19	慈雲東	Tsz Wan East
H20	瓊富	King Fu
H21	彩雲東	Choi Wan East
H22	彩雲南	Choi Wan South
H23	彩雲西	Choi Wan West
H24	池彩	Chi Choi
H25	彩虹	Choi Hung

選舉管理委員會之建議
公開諮詢市民意見
(諮詢期由二零一零年十二月三日至二零一一年一月三日)
Proposals by the Electoral Affairs Commission
for public consultation
(3 December 2010 to 3 January 2011)

區議會選區分界圖 — 黃大仙區
DISTRICT COUNCIL ELECTORAL BOUNDARIES — WONG TAI SIN DISTRICT

米 metres 250 0 500 1000 1500 metres

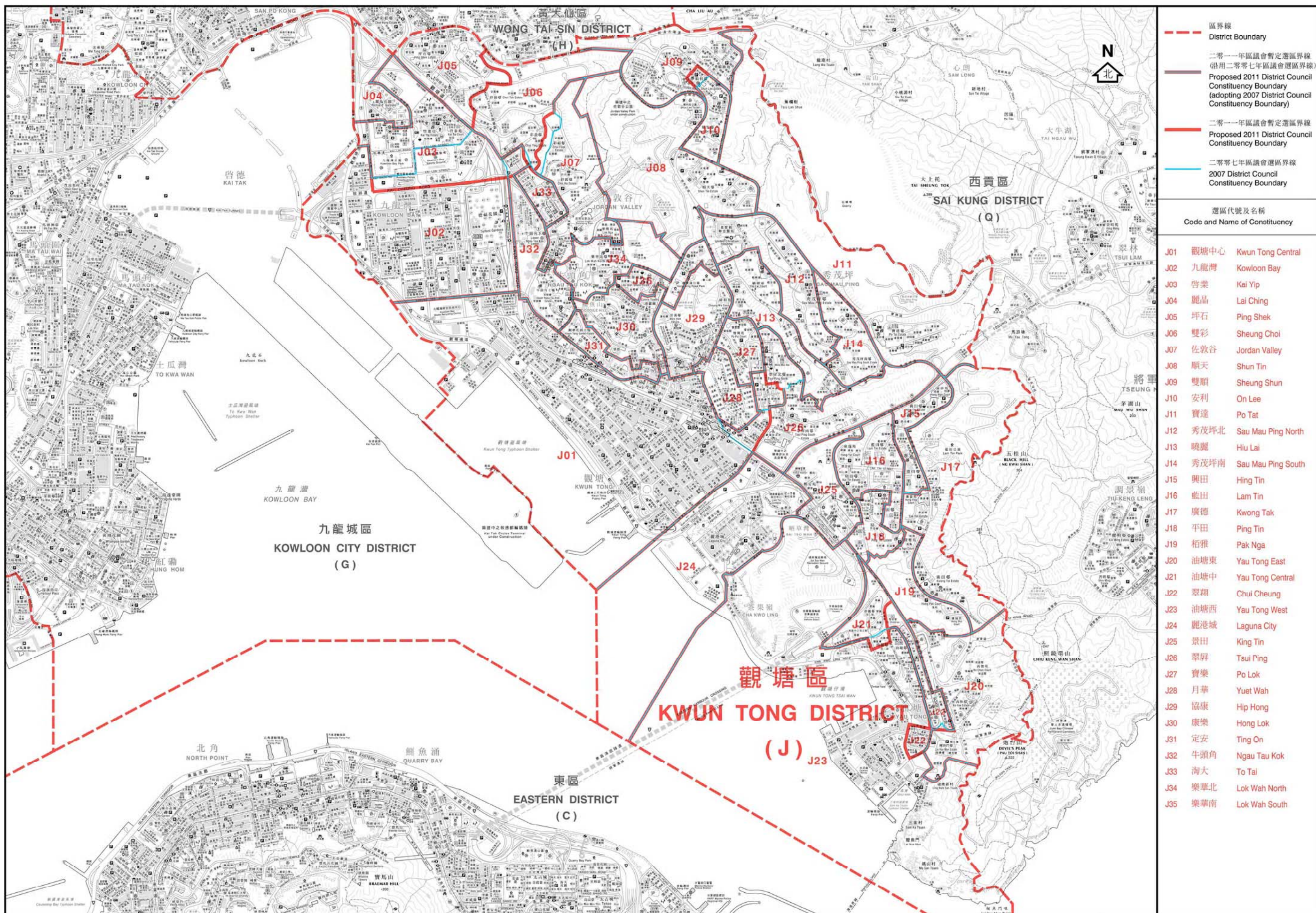
圖則編號 DCCA/C/2011/H
Plan No.

二零一零年十二月版 December 2010 Edition

選舉管理委員會刊印

Published by the Electoral Affairs Commission

版權所有 未經許可 不得複製 © 2010 Copyright reserved - reproduction by permission only
地圖繪製及測量處繪製
Cartography by Survey & Mapping Office, Lands Department



- 區界線
District Boundary
- 二零一一年區議會暫定選區界線
(沿用二零零七年區議會選區界線)
Proposed 2011 District Council
Constituency Boundary
(adopting 2007 District Council
Constituency Boundary)
- 二零一一年區議會暫定選區界線
Proposed 2011 District Council
Constituency Boundary
- 二零零七年區議會選區界線
2007 District Council
Constituency Boundary

選區代號及名稱
Code and Name of Constituency

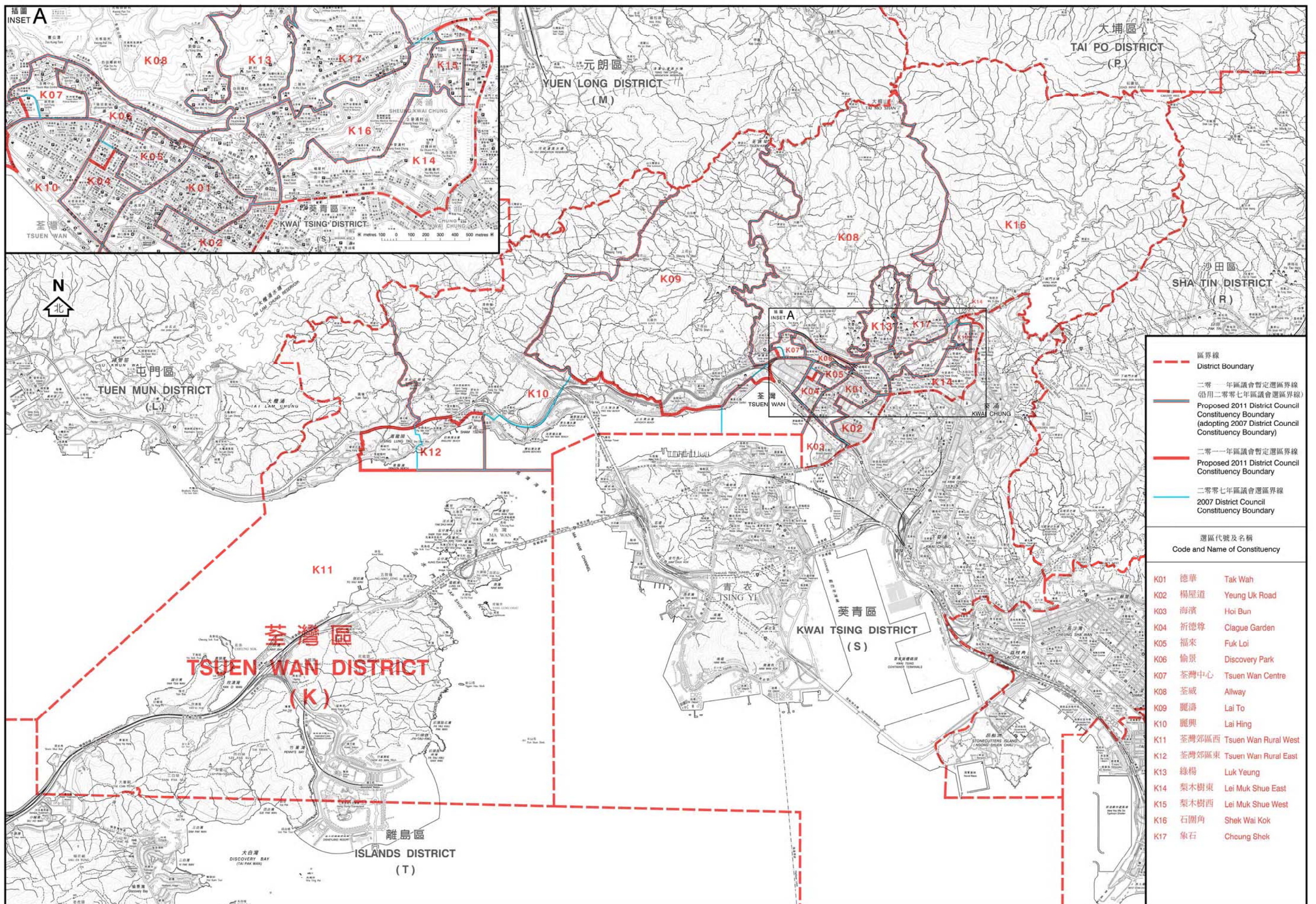
J01	觀塘中心	Kwun Tong Central
J02	九龍灣	Kowloon Bay
J03	啓業	Kai Yip
J04	麗晶	Lai Ching
J05	坪石	Ping Shek
J06	雙彩	Sheung Choi
J07	佐敦谷	Jordan Valley
J08	順天	Shun Tin
J09	雙順	Sheung Shun
J10	安利	On Lee
J11	寶達	Po Tat
J12	秀茂坪北	Sau Mau Ping North
J13	曉麗	Hiu Lai
J14	秀茂坪南	Sau Mau Ping South
J15	興田	Hing Tin
J16	藍田	Lam Tin
J17	廣德	Kwong Tak
J18	平田	Ping Tin
J19	栢雅	Pak Nga
J20	油塘東	Yau Tong East
J21	油塘中	Yau Tong Central
J22	翠翔	Chui Cheung
J23	油塘西	Yau Tong West
J24	麗港城	Laguna City
J25	景田	King Tin
J26	翠屏	Tsui Ping
J27	寶樂	Po Lok
J28	月華	Yuet Wah
J29	協康	Hip Hong
J30	康樂	Hong Lok
J31	定安	Ting On
J32	牛頭角	Ngau Tau Kok
J33	淘大	To Tai
J34	樂華北	Lok Wah North
J35	樂華南	Lok Wah South

選舉管理委員會之建議
公開諮詢市民意見
(諮詢期由二零一零年十二月三日至二零一一年一月三日)
Proposals by the Electoral Affairs Commission
for public consultation
(3 December 2010 to 3 January 2011)

區議會選區分界圖 — 觀塘區 DISTRICT COUNCIL ELECTORAL BOUNDARIES — KWUN TONG DISTRICT

米 metres 250 0 500 1 000 1 500 2 000 metres 米

圖則編號
Plan No. DCCA/C/2011/J
二零一零年十二月版 December 2010 Edition
選舉管理委員會刊印
Published by the Electoral Affairs Commission
版權所有 未經許可 不得複製 © 2010 Copyright reserved - reproduction by permission only
地政總署測繪處繪製
Cartography by Survey & Mapping Office, Lands Department



選舉管理委員會之建議
 公開諮詢市民意見
 (諮詢期由二零一零年十二月三日至二零一一年一月三日)
 Proposals by the Electoral Affairs Commission
 for public consultation
 (3 December 2010 to 3 January 2011)

區議會選區分界圖 — 荃灣區
DISTRICT COUNCIL ELECTORAL BOUNDARIES — TSUEN WAN DISTRICT

米 metres 500 0 1 000 2 000 3 000 4 000 5 000 6 000 metres 米

圖則編號
 Plan No. DCCA/C/2011/K

二零一零年十二月版 December 2010 Edition

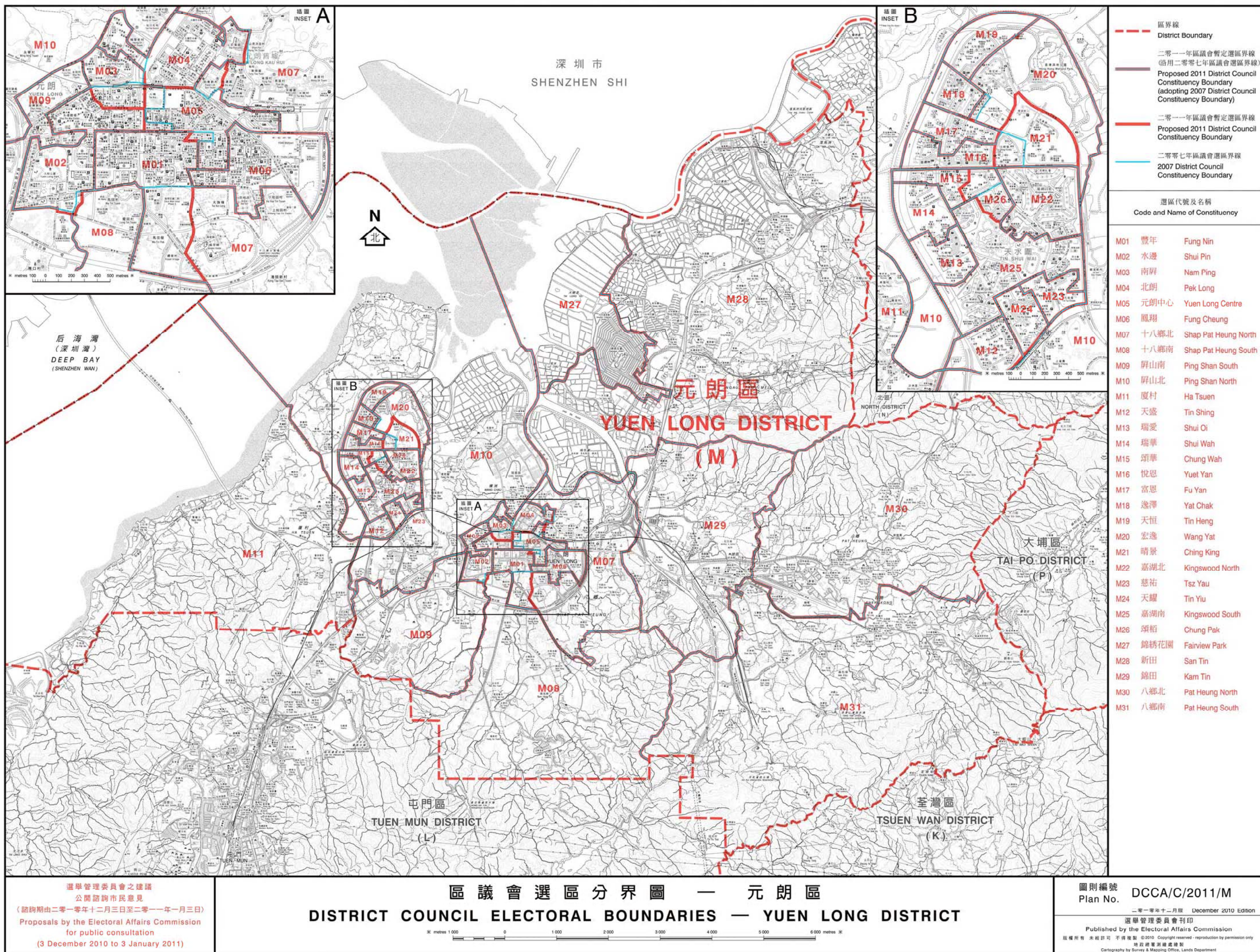
選舉管理委員會刊印

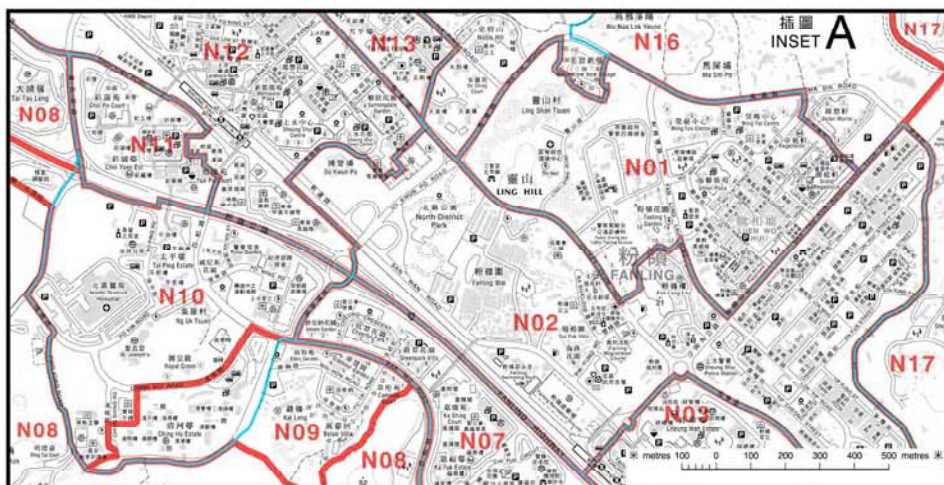
Published by the Electoral Affairs Commission

版權所有 未經許可 不得複製 © 2010 Copyright reserved - reproduction by permission only

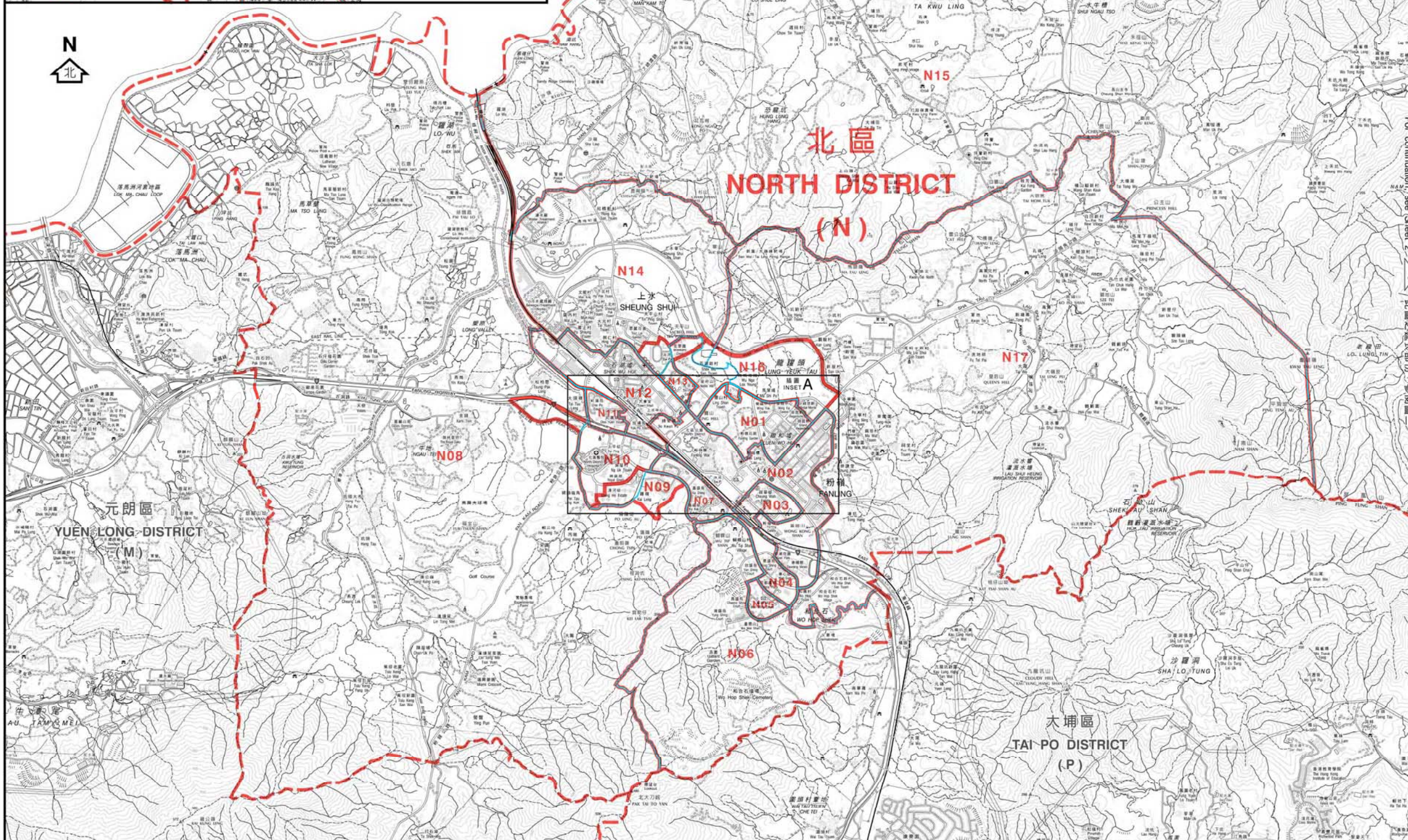
地政總署測繪處繪製

Cartography by Survey & Mapping Office, Lands Department





深圳市
SHENZHEN SHI



- 區界線
District Boundary
- 二零一一年區議會暫定選區界線
(沿用二零零七年區議會選區界線)
Proposed 2011 District Council
Constituency Boundary
(adopting 2007 District Council
Constituency Boundary)
- 二零一一年區議會暫定選區界線
Proposed 2011 District Council
Constituency Boundary
- 二零零七年區議會選區界線
2007 District Council
Constituency Boundary

選區代號及名稱
Code and Name of Constituency

- | | | |
|-----|------|-------------------|
| N01 | 聯和墟 | Luen Wo Hui |
| N02 | 粉嶺市 | Fanling Town |
| N03 | 祥華 | Cheung Wah |
| N04 | 華都 | Wah Do |
| N05 | 華明 | Wah Ming |
| N06 | 欣盛 | Yan Shing |
| N07 | 盛福 | Shing Fuk |
| N08 | 上水鄉郊 | Sheung Shui Rural |
| N09 | 清河 | Ching Ho |
| N10 | 御太 | Yu Tai |
| N11 | 彩園 | Choi Yuen |
| N12 | 石湖墟 | Shek Wu Hui |
| N13 | 天平西 | Tin Ping West |
| N14 | 鳳翠 | Fung Tsui |
| N15 | 沙打 | Sha Ta |
| N16 | 天平東 | Tin Ping East |
| N17 | 皇后山 | Queen's Hill |

For continuation, see Sheet 2. 此圖之延長部份，參閱圖二

選舉管理委員會之建議
公開諮詢市民意見
(諮詢期由二零一零年十二月三日至二零一一年一月三日)
Proposals by the Electoral Affairs Commission
for public consultation
(3 December 2010 to 3 January 2011)

區議會選區分界圖 — 北區 (圖一)
DISTRICT COUNCIL ELECTORAL BOUNDARIES — NORTH DISTRICT (SHEET 1)

米 metres 500 0 1 000 2 000 3 000 4 000 5 000 metres 米

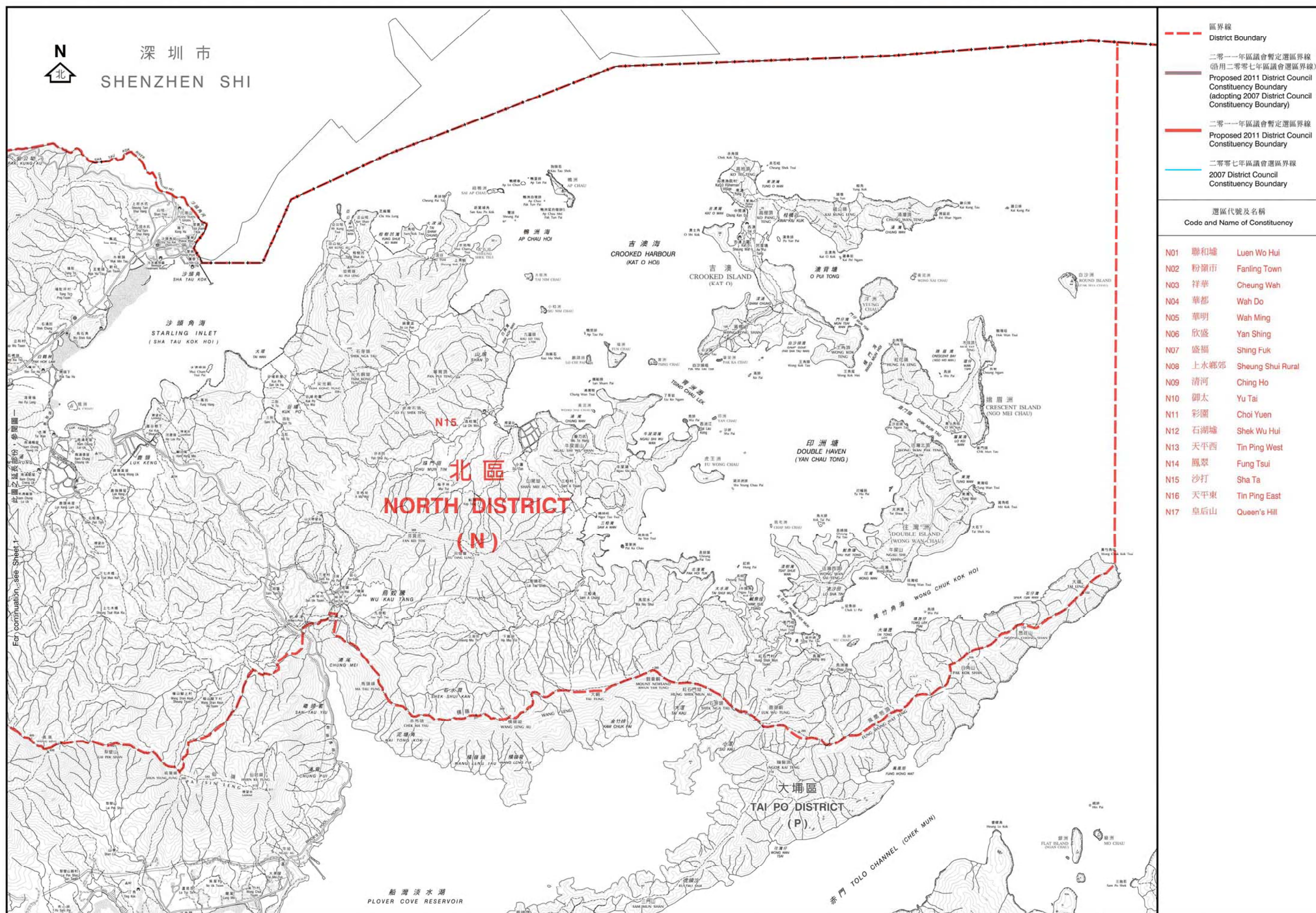
圖則編號 DCCA/C/2011/N1
Plan No.

二零一零年十二月版 December 2010 Edition

選舉管理委員會刊印

Published by the Electoral Affairs Commission

版權所有 未經許可 不得複製 © 2010 Copyright reserved - reproduction by permission only
地政總署測繪處繪製
Cartography by Survey & Mapping Office, Lands Department



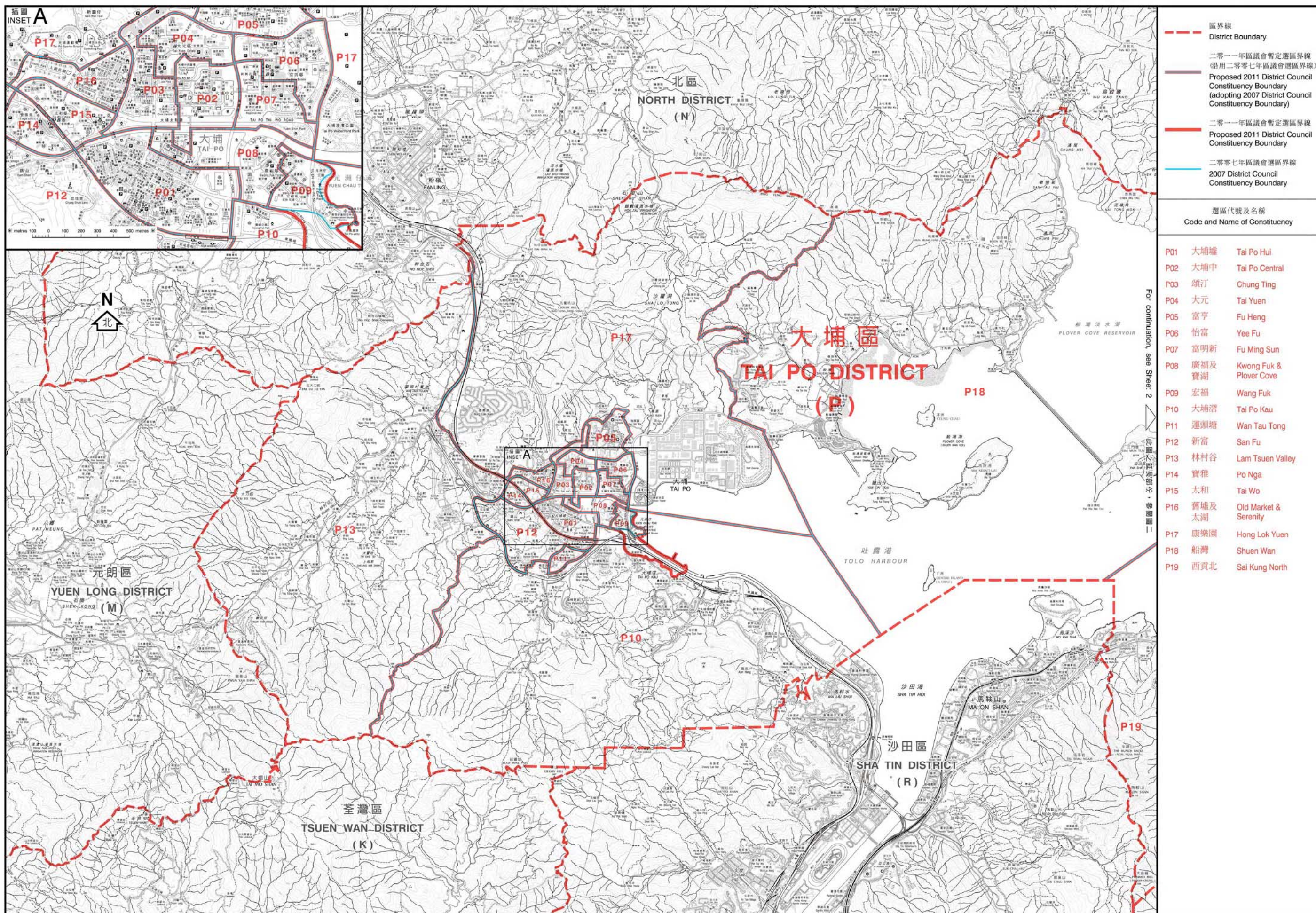
For continuation, see Sheet 1

選舉管理委員會之建議
公開諮詢市民意見
(諮詢期由二零一零年十二月三日至二零一一年一月三日)
Proposals by the Electoral Affairs Commission
for public consultation
(3 December 2010 to 3 January 2011)

區議會選區分界圖 — 北區 (圖二)
DISTRICT COUNCIL ELECTORAL BOUNDARIES — NORTH DISTRICT (SHEET 2)



圖則編號 DCCA/C/2011/N2
Plan No.
二〇一〇年十二月版 December 2010 Edition
選舉管理委員會刊印
Published by the Electoral Affairs Commission
版權所有 未經許可 不得複製 © 2010 Copyright reserved - reproduction by permission only
地政總署測繪處繪製
Cartography by Survey & Mapping Office, Lands Department



選舉管理委員會之建議
公開諮詢市民意見
(諮詢期由二零一零年十二月三日至二零一一年一月三日)
Proposals by the Electoral Affairs Commission
for public consultation
(3 December 2010 to 3 January 2011)

區議會選區分界圖 — 大埔區 (圖一)
DISTRICT COUNCIL ELECTORAL BOUNDARIES — TAI PO DISTRICT (SHEET 1)

米 metres 500 0 1 000 2 000 3 000 4 000 5 000 6 000 metres 米

圖則編號
Plan No. DCCA/C/2011/P1

二零一零年十二月版 December 2010 Edition

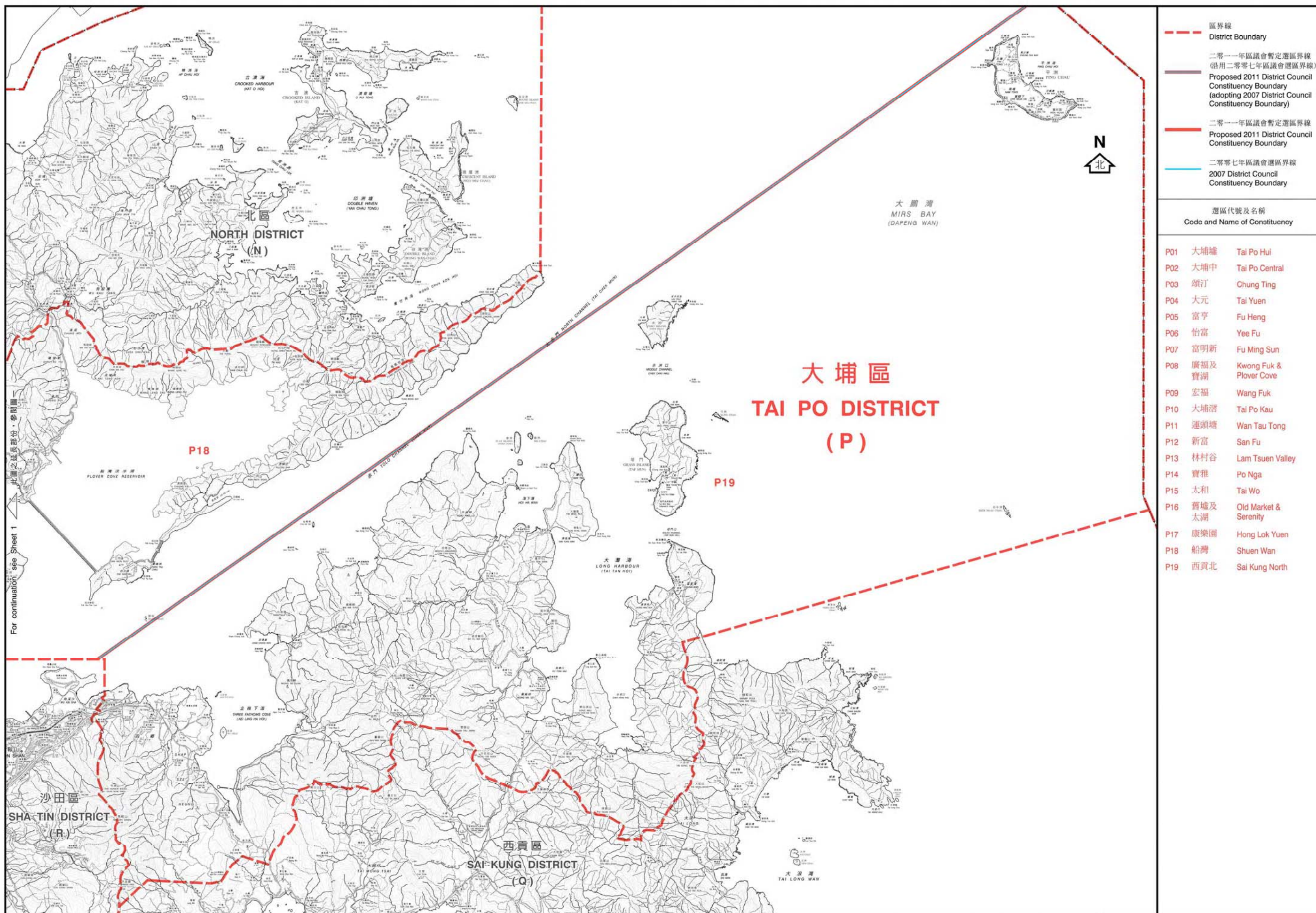
選舉管理委員會刊印

Published by the Electoral Affairs Commission

版權所有 未經許可 不得複製 © 2010 Copyright reserved - reproduction by permission only

地政總署測繪處繪製

Cartography by Survey & Mapping Office, Lands Department



For continuation, see Sheet 1

選舉管理委員會之建議

公開諮詢市民意見

(諮詢期由二零一零年十二月三日至二零一一年一月三日)

Proposals by the Electoral Affairs Commission
for public consultation

(3 December 2010 to 3 January 2011)

區議會選區分界圖 — 大埔區 (圖二)

DISTRICT COUNCIL ELECTORAL BOUNDARIES — TAI PO DISTRICT (SHEET 2)

Scale: 1:50,000 (approximate)

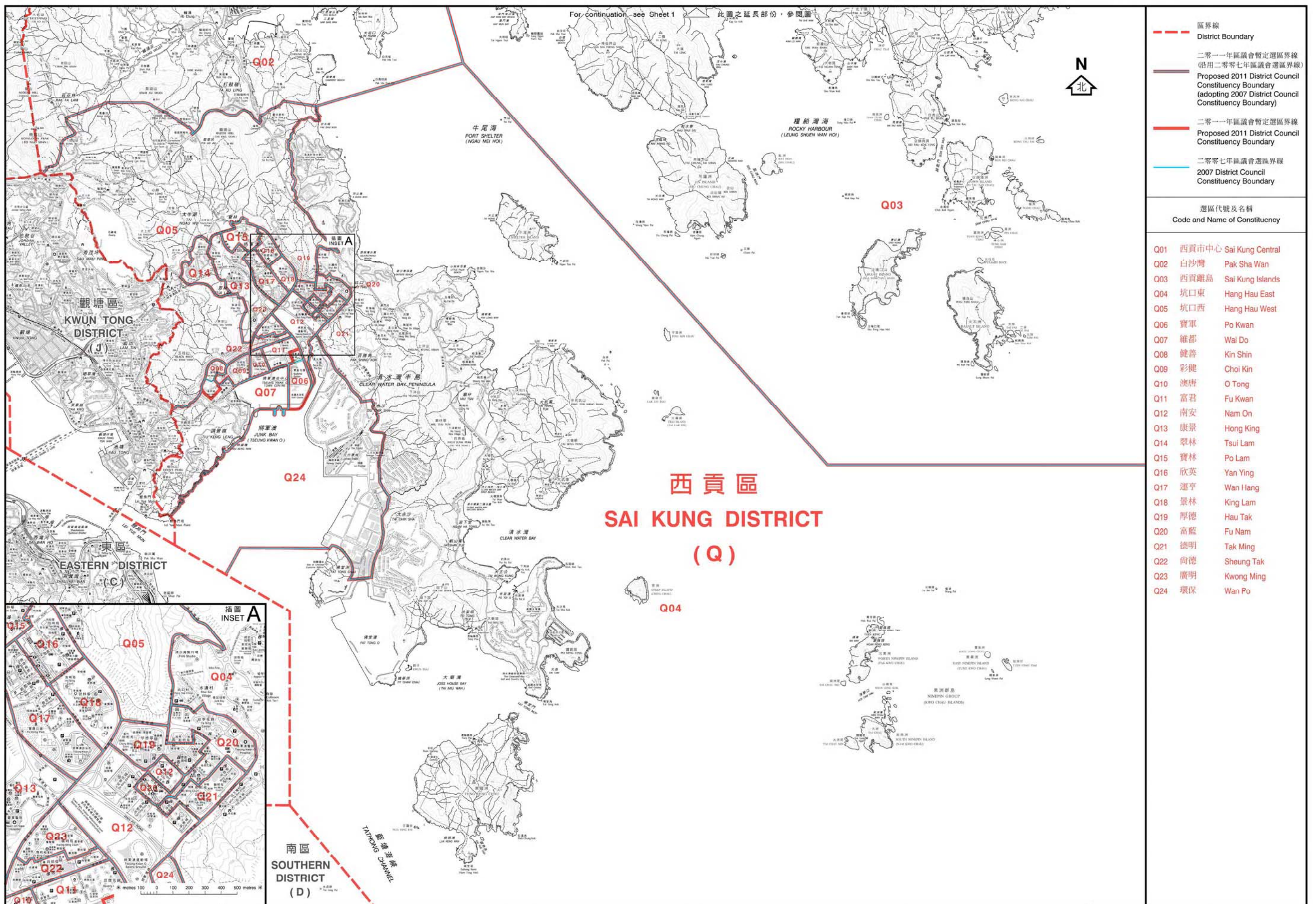
圖則編號 DCCA/C/2011/P2
Plan No.

二零零九年十二月版 December 2010 Edition

選舉管理委員會刊印

Published by the Electoral Affairs Commission

版權所有 未經許可 不得複製 © 2010 Copyright reserved - reproduction by permission only
地政總署測繪處繪製
Cartography by Survey & Mapping Office, Lands Department



- 區界線
District Boundary
- 二零一一年區議會暫定選區界線
(沿用二零零七年區議會選區界線)
Proposed 2011 District Council Constituency Boundary
(adopting 2007 District Council Constituency Boundary)
- 二零一一年區議會暫定選區界線
Proposed 2011 District Council Constituency Boundary
- 二零零七年區議會選區界線
2007 District Council Constituency Boundary

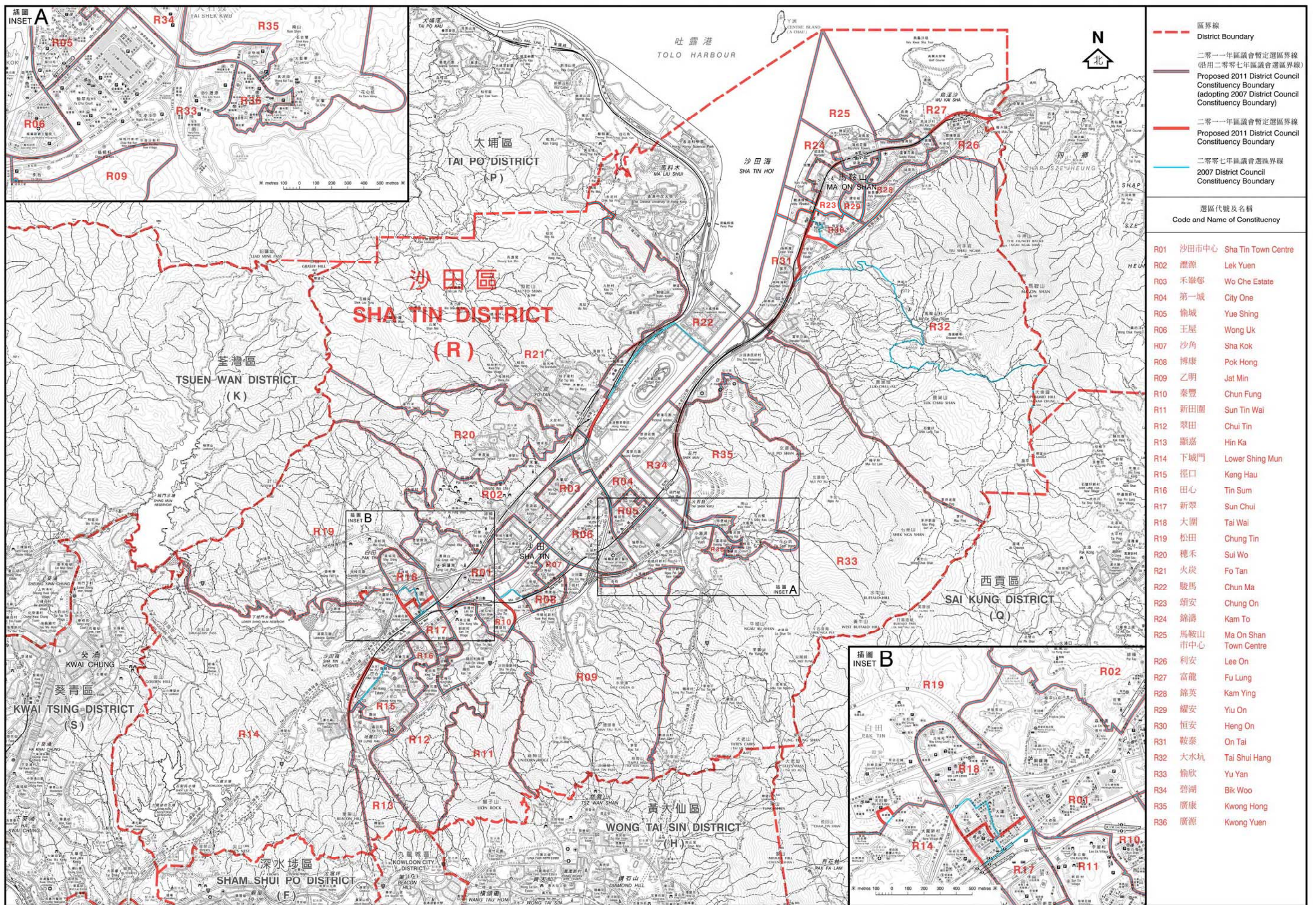
選區代號及名稱 Code and Name of Constituency	
Q01	西貢市中心 Sai Kung Central
Q02	白沙灣 Pak Sha Wan
Q03	西貢離島 Sai Kung Islands
Q04	坑口東 Hang Hau East
Q05	坑口西 Hang Hau West
Q06	寶軍 Po Kwan
Q07	維都 Wai Do
Q08	健善 Kin Shin
Q09	彩健 Choi Kin
Q10	澳唐 O Tong
Q11	富君 Fu Kwan
Q12	南安 Nam On
Q13	康景 Hong King
Q14	翠林 Tsui Lam
Q15	寶林 Po Lam
Q16	欣英 Yan Ying
Q17	運亨 Wan Hang
Q18	景林 King Lam
Q19	厚德 Hau Tak
Q20	富藍 Fu Nam
Q21	德明 Tak Ming
Q22	尚德 Sheung Tak
Q23	廣明 Kwong Ming
Q24	環保 Wan Po

區議會選區分界圖 — 西貢區 (圖二)
DISTRICT COUNCIL ELECTORAL BOUNDARIES — SAI KUNG DISTRICT (SHEET 2)

米 metres 500 0 1 000 2 000 3 000 4 000 5 000 6 000 metres 米

選舉管理委員會之建議
公開諮詢市民意見
(諮詢期由二零一零年十二月三日至二零一一年一月三日)
Proposals by the Electoral Affairs Commission
for public consultation
(3 December 2010 to 3 January 2011)

圖則編號
Plan No. DCCA/C/2011/Q2
二零一零年十二月版 December 2010 Edition
選舉管理委員會刊印
Published by the Electoral Affairs Commission
版權所有 未經許可 不得複製 © 2010 Copyright reserved - reproduction by permission only
地政總署測繪處繪製
Cartography by Survey & Mapping Office, Lands Department



選舉管理委員會之建議
公開諮詢市民意見
(諮詢期由二零一零年十二月三日至二零一一年一月三日)
Proposals by the Electoral Affairs Commission
for public consultation
(3 December 2010 to 3 January 2011)

區議會選區分界圖 — 沙田區

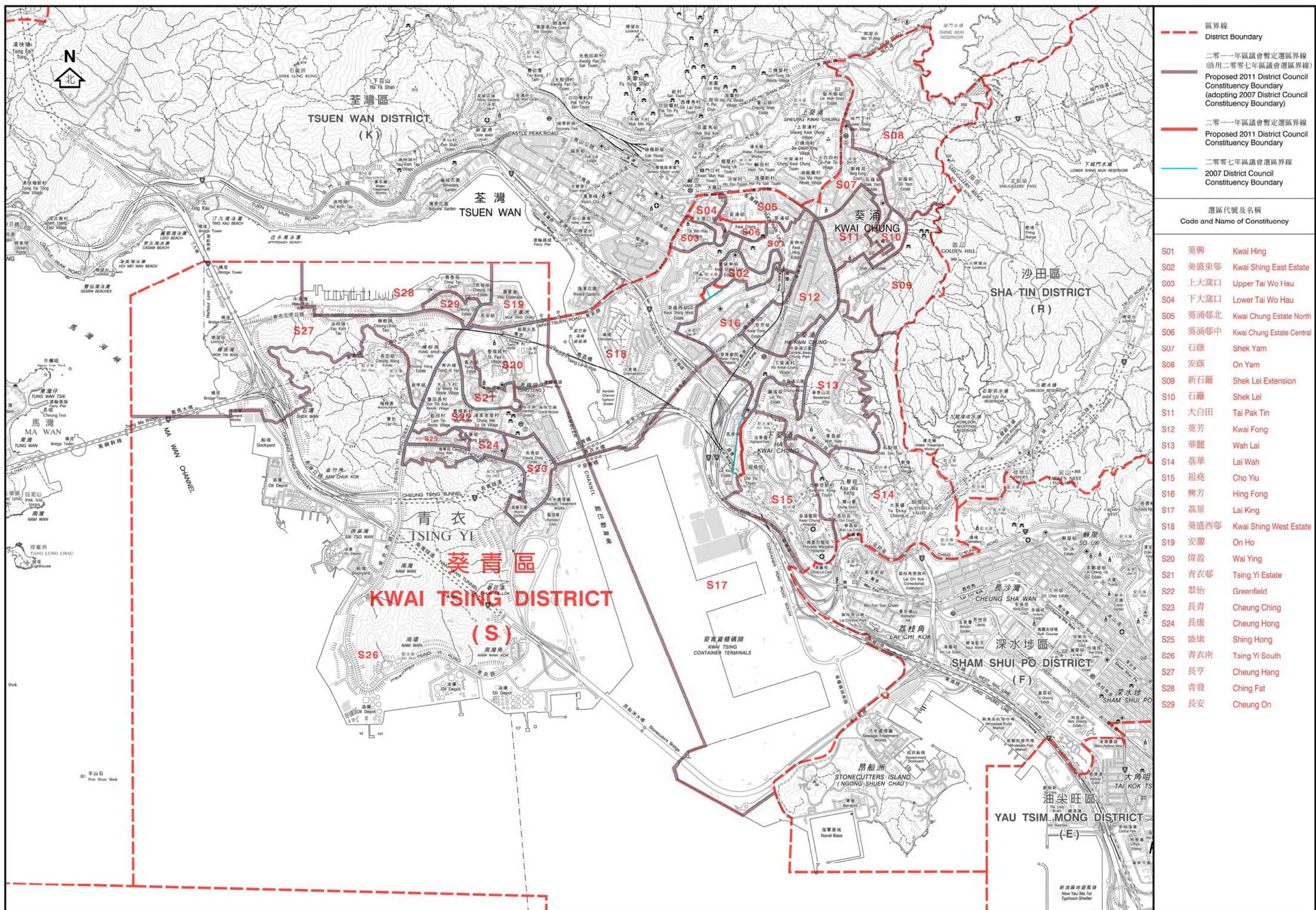
DISTRICT COUNCIL ELECTORAL BOUNDARIES — SHA TIN DISTRICT

米 metres 500 0 1 000 2 000 3 000 4 000 5 000 metres 米

圖則編號
Plan No. DCCA/C/2011/R

二零零一年十二月版 December 2010 Edition

選舉管理委員會刊印
Published by the Electoral Affairs Commission
版權所有 未經許可 不得複製 ©2010 Copyright reserved - reproduction by permission only
地圖繪製及測量處繪製
Cartography by Survey & Mapping Office, Lands Department



- 區界線
District Boundary
- 二零一一年區議會暫定選區界線
(沿用二零零七年區議會選區界線)
Proposed 2011 District Council Constituency Boundary
(adopting 2007 District Council Constituency Boundary)
- 二零一一年區議會暫定選區界線
Proposed 2011 District Council Constituency Boundary
- 二零零七年區議會選區界線
2007 District Council Constituency Boundary

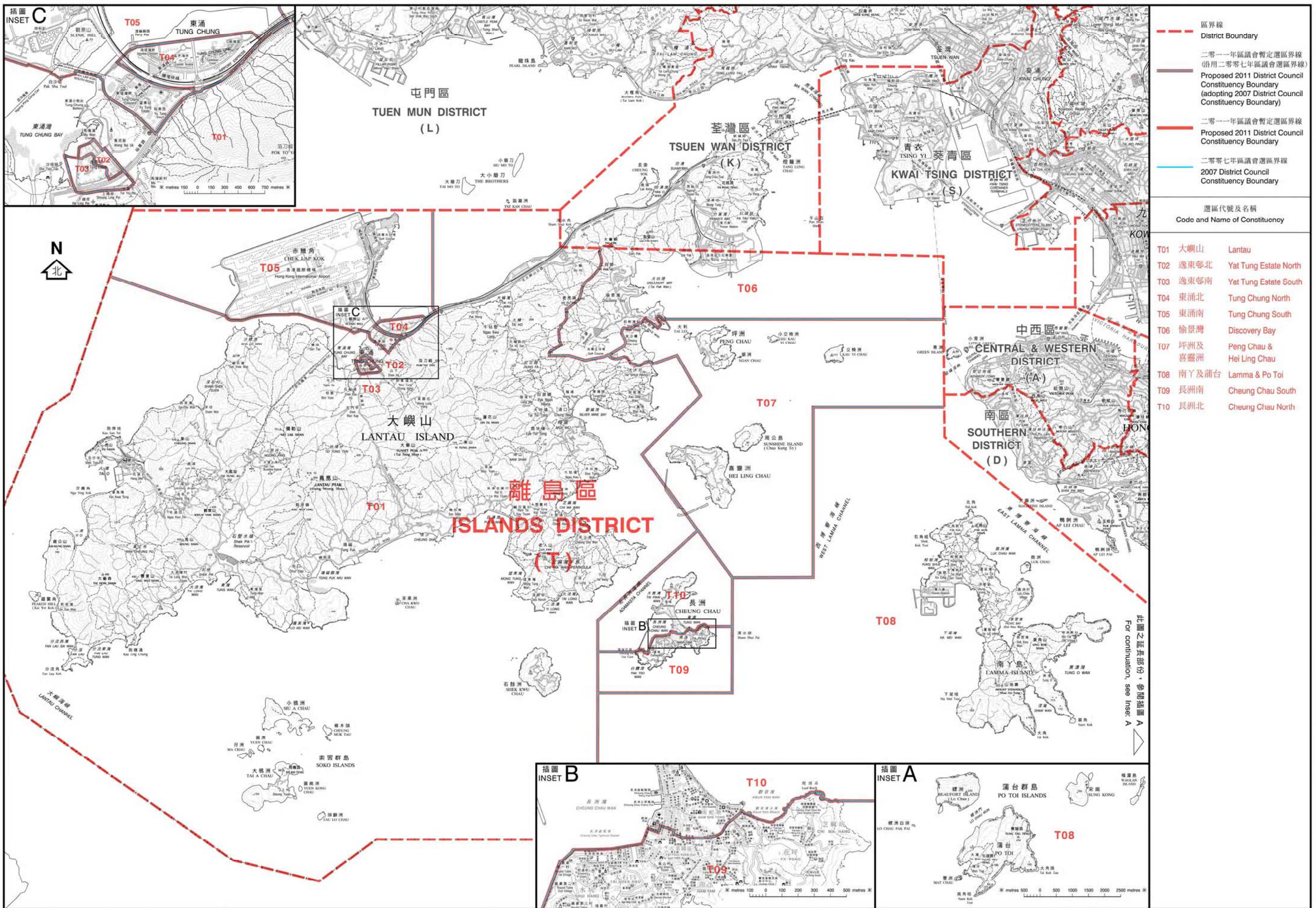
選區代號及名稱 Code and Name of Constituency		
S01	葵興	Kwai Hing
S02	葵盛東邨	Kwai Shing East Estate
S03	上大窩口	Upper Tai Wo Hau
S04	下大窩口	Lower Tai Wo Hau
S05	葵涌邨北	Kwai Chung Estate North
S06	葵涌邨中	Kwai Chung Estate Central
S07	石蔭	Shek Yam
S08	安蔭	On Yam
S09	新石籬	Shek Lei Extension
S10	石籬	Shek Lei
S11	大白田	Tai Pak Tin
S12	葵芳	Kwai Fong
S13	華麗	Wah Lai
S14	荔華	Lai Wah
S15	祖堯	Cho Yiu
S16	興芳	Hing Fong
S17	荔景	Lai King
S18	葵盛西邨	Kwai Shing West Estate
S19	安瀾	On Ho
S20	偉盈	Wai Ying
S21	青衣邨	Tsing Yi Estate
S22	翠怡	Greenfield
S23	長青	Cheung Ching
S24	長康	Cheung Hong
S25	盛康	Shing Hong
S26	青衣南	Tsing Yi South
S27	長亨	Cheung Hang
S28	青發	Ching Fat
S29	長安	Cheung On

選舉管理委員會之建議
公開諮詢市民意見
(諮詢期由二零一零年十二月三日至二零一一年一月三日)
Proposals by the Electoral Affairs Commission
for public consultation
(3 December 2010 to 3 January 2011)

區議會選區分界圖 — 葵青區
DISTRICT COUNCIL ELECTORAL BOUNDARIES — KWAI TSING DISTRICT

0 500 1000 1500 2000 2500 3000 metres

圖則編號 DCCA/C/2011/S
Plan No.
二零一零年十二月版 December 2010 Edition
選舉管理委員會刊印
Published by the Electoral Affairs Commission
版權所有 未經許可 不得複製 © 2010 Copyright reserved - reproduction by permission only
地圖繪製及測量處繪製
Cartography by Survey & Mapping Office, Lands Department



選舉管理委員會之建議
公開諮詢市民意見
(諮詢期由二零一零年十二月三日至二零一一年一月三日)
Proposals by the Electoral Affairs Commission
for public consultation
(3 December 2010 to 3 January 2011)

區議會選區分界圖 — 離島區 DISTRICT COUNCIL ELECTORAL BOUNDARIES — ISLANDS DISTRICT

公里 kilometres 1 0 1 2 3 4 5 6 7 8 9 10 kilometres 公里

圖則編號
Plan No. DCCA/C/2011/T
二零一零年十二月版 December 2010 Edition
選舉管理委員會刊印
Published by the Electoral Affairs Commission
版權所有 未經許可 不得複製 © 2010 Copyright reserved - reproduction by permission only
地政總署測繪處繪製
Cartography by Survey & Mapping Office, Lands Department