

LEGISLATIVE COUNCIL BRIEF

**DECLARATION OF CONSTITUENCIES
(DISTRICT COUNCILS) ORDER 2011**

INTRODUCTION

At the meeting of the Executive Council on 22 March 2011, the Council ADVISED and the Chief Executive ORDERED that –

(a) the recommendations in the report submitted by the Electoral Affairs Commission (EAC) to the Chief Executive (CE) on the delineation and the names of constituencies for the DC Election in 2011 (the EAC Report) be accepted in their entirety; and

(b) the Declaration of Constituencies (District Councils) Order 2011, at **Annex A**, should be made under section 6 of the District Councils Ordinance (Cap. 547) (DCO).

A

B

2. The main text of the EAC Report is at **Annex B** and copies of the full EAC Report will be tabled at Legislative Council (LegCo) meeting on 30 March 2011.

JUSTIFICATIONS

The EAC Report

(A) Statutory Requirements

3. Under section 4(a) of the Electoral Affairs Commission Ordinance (Cap. 541) (EACO), one of the functions of the EAC is to consider or review the boundaries of District Council constituency areas (DCCAs) for the purpose of making recommendations on the delineation and the names of DCCAs for a DC ordinary election.

4. The EAC is required under section 18 of the EACO to submit a report to the CE on its recommendations for DCCAs not more than 36 months from the preceding DC ordinary election. As the last DC ordinary election was held on 18 November 2007, the EAC should submit its report and recommendations to the CE by 17 November 2010. However, the CE has pursuant to section 18(4) of the EACO extended the deadline to April 2011¹.

5. In making recommendations on the delineation of DCCAs, the EAC is bound by certain statutory provisions as set out in the EACO and the DCO. The combined effects of the relevant provisions of these two Ordinances are as follows –

- (a) there are to be 412 elected members in the 18 DCs [**section 5(1) of the DCO and Part I of Schedule 3 to the DCO**];
- (b) each constituency is to have one elected member [**section 7 of the DCO**] and hence there are 412 DCCAs;
- (c) the population in each constituency should be as near the population quota² as practicable, and where it is not practicable to comply with this requirement, the population in that constituency should not exceed or fall short of the population quota by more than 25% (the $\pm 25\%$ deviation limits) [**sections 20(1)(c) and (d) of the EACO**];
- (d) the EAC may depart from the strict application of (c) above only where it appears that a consideration of community identities, the preservation of local ties or physical features such as the size, shape, accessibility and development of the relevant area, renders a departure necessary or desirable [**sections 20(3) and (5) of the EACO**]; and

¹ We focused in the first half of 2010 on the methods for selecting the Chief Executive and for forming the Legislative Council in 2012, including the participation of elected DC members in the two elections, following which we proceeded to deal with the number of elected DC seats for the coming DC ordinary election. To allow the EAC adequate time to formulate DC constituencies delineation proposals, the CE has approved the extension of the submission deadline to April 2011 pursuant to section 18(4) of the EACO.

² Population quota means the total population of Hong Kong divided by the total number of elected members to be returned in the election.

- (e) the EAC must follow the existing boundaries of districts specified under the DCO [sections 20(4A) of the EACO].

C & D

Relevant extracts from the EACO and the DCO are at Annexes C and D respectively.

(B) Provisional Recommendations of the EAC

(a) Working principles (paragraph 2.3 of the EAC Report)

6. In making its provisional recommendations, a primary consideration of the EAC was to ensure compliance with the population criterion. Based on the forecast figures provided by an inter-departmental working group chaired by the Planning Department, the population of Hong Kong as at the end of June 2011 will be 7,120,229. With 412 DCCAs, the population quota is 17,282. The range of population for each DCCA based on a $\pm 25\%$ deviation is from 12,962 to 21,603.

7. When arriving at its provisional recommendations, the EAC adopted a set of working principles, which included the followings –

- (a) for existing DCCAs where the population fell within the $\pm 25\%$ deviation limits of 12,962 to 21,603, their boundaries would be maintained as far as possible;
- (b) for existing DCCAs where the population fell outside the $\pm 25\%$ deviation limits, but the situation was allowed for the 2007 ordinary election and the justifications remained valid, their boundaries would be maintained as far as possible;
- (c) for existing DCCAs other than those in (b) where the population fell outside the $\pm 25\%$ deviation limits, their boundaries and also those of adjacent DCCAs would be adjusted to comply with the population quota requirement, unless there are justifications for maintaining the boundaries on grounds of community identities, preservation of local ties and / or physical features. Where there was more than one way to adjust the boundaries of the DCCAs concerned, the one which affected the least number of existing DCCAs would be adopted, otherwise the one with the least departure from the population quota, would be used; and
- (d) factors with political implications would not be taken into consideration.

8. Before the provisional recommendations were made, the EAC had invited District Officers to comment on its preliminary findings. The views of the District Officers on community identities, local ties and physical features were carefully considered by the EAC.

(b) Public consultation (paragraphs 3.1 to 3.7 of the EAC Report)

9. In accordance with section 19 of the EACO, the EAC conducted public consultation on its provisional recommendations for a period of not less than 30 days. During the consultation period from 3 December 2010 to 3 January 2011, members of the public could submit written representations to the EAC, or attend the public forums held on 14 and 17 December 2010 to express their views. The EAC received a total of 472 written representations. The two forums were attended by 102 people, 45 of whom expressed their views on the provisional recommendations. The original texts of the written representations are contained in Volume 3 of the EAC Report. Summaries of the written representations and oral representations raised at the public forums are set out in Appendix III of Volume 1 of the EAC Report.

(c) Key issues raised during public consultation (paragraph 4.6 of the EAC Report)

10. Of the representations mentioned in paragraph 9, 190 supported the EAC's provisional recommendations regarding individual DCCAs. A large number of the remaining representations stressed the importance of maintaining local community identities and ties even though the population in the DCCAs concerned would exceed the $\pm 25\%$ deviation limits. Some representations pointed out that the EAC's proposed delineation regarding certain DCCAs would disrupt the established cohesiveness of the residents and would affect the integrity and identity of the community.

11. In considering the representations, the EAC gave due weight to community identities and local ties. The EAC would consider accepting suggestions to alter the provisional recommendations with sufficient justifications on the grounds of community and / or geographical considerations and in some cases, would consider allowing the population of DCCAs concerned to exceed the $\pm 25\%$ deviation limits on the aforesaid grounds.

12. Some representations queried the accuracy of the population figures adopted by the EAC for the demarcation exercise. The EAC's position was that the estimated population figures were supplied by an inter-departmental working group, which was set up specifically for the purpose of the demarcation exercise. It had conducted comprehensive researches before compiling the relevant data by a systematic methodology. Moreover, for the reason of fairness and consistency, the EAC considered it necessary to use the same set of population distribution projections with the same basis and the same cut-off date for all DCCAs being considered under the demarcation exercise.

13. There were representations which suggested that the DCCA boundaries should be adjusted in anticipation of future population changes, so that they would not have to be re-delineated again in future. The EAC considered it essential to adhere to the population forecasts projected as at 30 June 2011, since the current demarcation work was to facilitate the conduct of the 2011 DC Election. Future changes in population after the said cut-off date would be considered in future demarcation exercises taking into account the latest developments at that time.

(C) Final Recommendations of EAC (Paragraphs 4.3 to 4.5 and 4.8 to 4.10 of the EAC Report)

14. In drawing up its final recommendations, the EAC adopted the following approach –

- (a) For representations regarding DCCAs which were provisionally determined to be the same as those of the DCCAs in 2007 (unaltered DCCAs), modifications to their boundaries would be considered only if –
 - (i) they were supported by cogent reasons and would result in substantial and notable improvement on community, geographical and development considerations;
 - (ii) they would not in turn affect an unacceptable number of unaltered DCCAs; and
 - (iii) all the resulting population of the DCCAs affected would not exceed the $\pm 25\%$ deviation limits.

Where the population of an unaltered DCCA was within the $\pm 25\%$ deviation limit, the EAC considered it inappropriate to accept representations which proposed changes to the unaltered DCCA solely to bring the population closer to the population quota. If the EAC were to accept such representations, many DCCAs would have to be re-delineated and included in the final recommendations without the benefit of further public consultation as to their acceptability.

- (b) For representations regarding new DCCAs (i.e. DCCAs other than those in (a)), suggestions with sufficient cause on better population distribution or on community considerations would be accepted, except those adopting an approach entirely different from the EAC and affecting an unacceptable number of unaltered DCCAs.

15. Having regard to the representations received, the EAC adjusted its provisional recommendations in respect of the boundaries of 19 DCCAs and the names of two DCCAs.

16. In the final recommendations, the boundaries of 122 DCCAs were changed, which was a decrease from the corresponding 139 DCCAs in the 2007 demarcation exercise. Details of the changes are set out in **Annex E**. The EAC allowed 26 DCCAs (as compared to 17 in the 2007 demarcation exercise), listed at **Annex F**, to exceed the $\pm 25\%$ deviation limits, mainly due to the need to preserve community identity and local ties.

E

F

17. The EAC submitted its final recommendations to the CE on 11 March 2011.

THE ORDER

18. According to section 21 of the EACO, the EAC Report received by the CE shall be considered by the CE-in-Council as soon as practicable. The decision of the CE-in-Council will be effected by way of an Order made under section 6(1) of the DCO, which has to be tabled at the LegCo for negative vetting. Furthermore, under section 23 of the EACO, the Administration is required to table the EAC Report at LegCo within 30 days of its submission to the CE (i.e. by 10 April 2011 as the report was submitted to the CE on 11 March 2011).

19. The Order has four sections. Section 1 specifies the commencement dates of the Order. Section 1(a) provides that the Order comes into operation on 23 May 2011³ for the purpose of enabling arrangements to be made for the 2011 DC Ordinary Election. Under section 1(b), the Order comes into operation on 1 January 2012⁴ in so far as it has not come into operation under section 1(a). Section 2 defines certain terms used in the Order. Section 3 and the Schedule declare the areas within the Districts to be DCCAs for the purposes of an election to elect the members for the fourth term of office of the District Councils and give names to the DCCAs. Section 4 repeals the Declaration of Constituencies (District Councils) Order 2006 (Cap. 541E).

LEGISLATIVE TIMETABLE

20. The legislative timetable will be –

Publication in the Gazette	25 March 2011
Tabling at the LegCo	30 March 2011

21. We will also table the EAC Report at LegCo on 30 March 2011.

IMPLICATIONS OF THE PROPOSAL

22. The Order is in conformity with the Basic Law, including the provisions concerning human rights. It will not affect the current binding effect of the relevant Ordinances and existing Regulations. The Order has no economic, financial, civil service, productivity, environmental or sustainability implications. For implementation of the proposed delineation of DCCAs, sufficient provisions have been included in the draft Estimates for 2011-12 of the Registration and Electoral Office.

³ 23 May 2011 is the immediately Monday after the 49 day negative vetting period.

⁴ 1 January 2012 is the date on which the Fourth Term DC commences.

PUBLIC CONSULTATION

23. There was a public consultation exercise for a period of not less than 30 days on the EAC's provisional recommendations. Details are set out in paragraphs 9 to 13 above.

PUBLICITY

24. A press release has been issued to announce the CE-in-Council's decision to fully accept the recommendations therein and the tabling of the EAC Report at the LegCo. A spokesman is available for answering media enquiries, if any.

Constitutional and Mainland Affairs Bureau
25 March 2011

CL094

Declaration of Constituencies (District Councils) Order 2011

(Made by the Chief Executive in Council under section 6 of the District Councils Ordinance (Cap. 547))

1. Commencement

This Order—

- (a) comes into operation on 23 May 2011 for the purpose only of enabling arrangements to be made for the holding of the District Council ordinary election in 2011; and
- (b) in so far as it has not come into operation under paragraph (a), comes into operation on 1 January 2012.

2. Interpretation

In this Order—

approved map (獲批准地圖), in relation to any District, means the map or any of the maps of that District—

- (a) specified in column 3 of the Schedule; and
- (b) approved by the Chief Executive in Council on 22 March 2011;

constituency boundary (選區分界), in relation to an area declared to be a constituency in this Order, means—

- (a) the boundary represented in the relevant approved map by the unbroken edging coloured red delineating, or partially delineating, that area and described as “Constituency Boundary” in the legend of that map; or
- (b) if any part of a district boundary joins or abuts any boundary partially delineating that area as mentioned in

paragraph (a), or circumscribes or otherwise partially delineates that area—

- (i) that part of that district boundary; and
- (ii) that boundary partially delineating that area as so mentioned;

district boundary (地方行政區分界), in relation to any District, means the boundary of the District area delineated as mentioned in section 3(1) of the Ordinance which is represented in the relevant approved map by the broken edging coloured red and described as “District Boundary” in the legend of that map.

3. Declaration of District Councils constituencies

Each area delineated and marked on an approved map as mentioned in column 3 of the Schedule is declared to be a constituency for the purposes of an election to elect the members for the fourth term of office of the District Council established for the District specified opposite that area in column 2 of the Schedule. The name of the constituency is specified opposite that area in column 4 of the Schedule.

4. Declaration of Constituencies (District Councils) Order 2006 repealed

The Declaration of Constituencies (District Councils) Order 2006 (Cap. 547 sub. leg. E) is repealed.

Schedule

[ss. 2 & 3]

Constituencies of Districts

Item	Name of District	Delineation of Area	Name of Constituency
1.	Central and Western District	(1) That area delineated by the relevant constituency boundary on the approved map identified as Plan No. DCCA/R/2011/A and marked with the code A01.	Chung Wan
		(2) That area delineated by the relevant constituency boundary on that approved map and marked with the code A02.	Mid Levels East
		(3) That area delineated by the relevant constituency boundary on that approved map and marked with the code A03.	Castle Road
		(4) That area delineated by the relevant constituency boundary on that approved map	Peak

Item	Name of District	Delineation of Area	Name of Constituency
		and marked with the code A04.	
		(5) That area delineated by the relevant constituency boundary on that approved map and marked with the code A05.	University
		(6) That area delineated by the relevant constituency boundary on that approved map and marked with the code A06.	Kennedy Town & Mount Davis
		(7) That area delineated by the relevant constituency boundary on that approved map and marked with the code A07.	Kwun Lung
		(8) That area delineated by the relevant constituency boundary on that approved map and marked with the code A08.	Sai Wan
		(9) That area delineated by	Belcher

Item	Name of District	Delineation of Area	Name of Constituency
		the relevant constituency boundary on that approved map and marked with the code A09.	
(10)		That area delineated by the relevant constituency boundary on that approved map and marked with the code A10.	Shek Tong Tsui
(11)		That area delineated by the relevant constituency boundary on that approved map and marked with the code A11.	Sai Ying Pun
(12)		That area delineated by the relevant constituency boundary on that approved map and marked with the code A12.	Sheung Wan
(13)		That area delineated by the relevant constituency boundary on that approved map and marked with the	Tung Wah

Item	Name of District	Delineation of Area	Name of Constituency
		code A13.	
		(14) That area delineated by the relevant constituency boundary on that approved map and marked with the code A14.	Centre Street
		(15) That area delineated by the relevant constituency boundary on that approved map and marked with the code A15.	Water Street
2.	Wan Chai District	(1) That area delineated by the relevant constituency boundary on the approved map identified as Plan No. DCCA/R/2011/B and marked with the code B01.	Hennessy
		(2) That area delineated by the relevant constituency boundary on that approved map and marked with the code B02.	Oi Kwan

Declaration of Constituencies (District Councils) Order 2011

Schedule

7

Item	Name of District	Delineation of Area	Name of Constituency
(3)		That area delineated by the relevant constituency boundary on that approved map and marked with the code B03.	Canal Road
(4)		That area delineated by the relevant constituency boundary on that approved map and marked with the code B04.	Causeway Bay
(5)		That area delineated by the relevant constituency boundary on that approved map and marked with the code B05.	Tai Hang
(6)		That area delineated by the relevant constituency boundary on that approved map and marked with the code B06.	Jardine's Lookout
(7)		That area delineated by the relevant constituency boundary on that approved map	Broadwood

Declaration of Constituencies (District Councils) Order 2011

Schedule

8

Item	Name of District	Delineation of Area	Name of Constituency
		and marked with the code B07.	
(8)		That area delineated by the relevant constituency boundary on that approved map and marked with the code B08.	Happy Valley
(9)		That area delineated by the relevant constituency boundary on that approved map and marked with the code B09.	Stubbs Road
(10)		That area delineated by the relevant constituency boundary on that approved map and marked with the code B10.	Southorn
(11)		That area delineated by the relevant constituency boundary on that approved map and marked with the code B11.	Tai Fat Hau

Item	Name of District	Delineation of Area	Name of Constituency
3.	Eastern District	(1) That area delineated by the relevant constituency boundary on the approved map identified as Plan No. DCCA/R/2011/C and marked with the code C01.	Tai Koo Shing West
		(2) That area delineated by the relevant constituency boundary on that approved map and marked with the code C02.	Tai Koo Shing East
		(3) That area delineated by the relevant constituency boundary on that approved map and marked with the code C03.	Lei King Wan
		(4) That area delineated by the relevant constituency boundary on that approved map and marked with the code C04.	Aldrich Bay
		(5) That area delineated by the relevant	Shaukeiwan

Item	Name of District	Delineation of Area	Name of Constituency
		constituency boundary on that approved map and marked with the code C05.	
		(6) That area delineated by the relevant constituency boundary on that approved map and marked with the code C06.	A Kung Ngam
		(7) That area delineated by the relevant constituency boundary on that approved map and marked with the code C07.	Heng Fa Chuen
		(8) That area delineated by the relevant constituency boundary on that approved map and marked with the code C08.	Tsui Wan
		(9) That area delineated by the relevant constituency boundary on that approved map and marked with the code C09.	Yan Lam

Declaration of Constituencies (District Councils) Order 2011

Schedule

11

Item	Name of District	Delineation of Area	Name of Constituency
		(10) That area delineated by the relevant constituency boundary on that approved map and marked with the code C10.	Siu Sai Wan
		(11) That area delineated by the relevant constituency boundary on that approved map and marked with the code C11.	King Yee
		(12) That area delineated by the relevant constituency boundary on that approved map and marked with the code C12.	Wan Tsui
		(13) That area delineated by the relevant constituency boundary on that approved map and marked with the code C13.	Fei Tsui
		(14) That area delineated by the relevant constituency boundary on that approved map	Mount Parker

Declaration of Constituencies (District Councils) Order 2011

Schedule

12

Item	Name of District	Delineation of Area	Name of Constituency
		and marked with the code C14.	
		(15) That area delineated by the relevant constituency boundary on that approved map and marked with the code C15.	Braemar Hill
		(16) That area delineated by the relevant constituency boundary on that approved map and marked with the code C16.	Tin Hau
		(17) That area delineated by the relevant constituency boundary on that approved map and marked with the code C17.	Fortress Hill
		(18) That area delineated by the relevant constituency boundary on that approved map and marked with the code C18.	Victoria Park
		(19) That area delineated by	City Garden

Declaration of Constituencies (District Councils) Order 2011

Schedule

13

Item	Name of District	Delineation of Area	Name of Constituency
		the relevant constituency boundary on that approved map and marked with the code C19.	
(20)		That area delineated by the relevant constituency boundary on that approved map and marked with the code C20.	Provident
(21)		That area delineated by the relevant constituency boundary on that approved map and marked with the code C21.	Fort Street
(22)		That area delineated by the relevant constituency boundary on that approved map and marked with the code C22.	Kam Ping
(23)		That area delineated by the relevant constituency boundary on that approved map and marked with the	Tanner

Declaration of Constituencies (District Councils) Order 2011

Schedule

14

Item	Name of District	Delineation of Area	Name of Constituency
		code C23.	
(24)		That area delineated by the relevant constituency boundary on that approved map and marked with the code C24.	Healthy Village
(25)		That area delineated by the relevant constituency boundary on that approved map and marked with the code C25.	Quarry Bay
(26)		That area delineated by the relevant constituency boundary on that approved map and marked with the code C26.	Nam Fung
(27)		That area delineated by the relevant constituency boundary on that approved map and marked with the code C27.	Kornhill
(28)		That area delineated by the relevant	Kornhill Garden

Declaration of Constituencies (District Councils) Order 2011

Schedule

15

Item	Name of District	Delineation of Area	Name of Constituency
		constituency boundary on that approved map and marked with the code C28.	
(29)		That area delineated by the relevant constituency boundary on that approved map and marked with the code C29.	Hing Tung
(30)		That area delineated by the relevant constituency boundary on that approved map and marked with the code C30.	Sai Wan Ho
(31)		That area delineated by the relevant constituency boundary on that approved map and marked with the code C31.	Lower Yiu Tung
(32)		That area delineated by the relevant constituency boundary on that approved map and marked with the code C32.	Upper Yiu Tung

Declaration of Constituencies (District Councils) Order 2011

Schedule

16

Item	Name of District	Delineation of Area	Name of Constituency
(33)		That area delineated by the relevant constituency boundary on that approved map and marked with the code C33.	Hing Man
(34)		That area delineated by the relevant constituency boundary on that approved map and marked with the code C34.	Lok Hong
(35)		That area delineated by the relevant constituency boundary on that approved map and marked with the code C35.	Tsui Tak
(36)		That area delineated by the relevant constituency boundary on that approved map and marked with the code C36.	Yue Wan
(37)		That area delineated by the relevant constituency boundary on that approved map	Kai Hiu

Declaration of Constituencies (District Councils) Order 2011

Schedule

17

Item	Name of District	Delineation of Area	Name of Constituency
		and marked with the code C37.	
4.	Southern District	(1) That area delineated by the relevant constituency boundary on the approved map identified as Plan No. DCCA/R/2011/D1 and marked with the code D01.	Aberdeen
		(2) That area delineated by the relevant constituency boundary on that approved map and marked with the code D02.	Ap Lei Chau Estate
		(3) That area delineated by the relevant constituency boundary on that approved map and marked with the code D03.	Ap Lei Chau North
		(4) That area delineated by the relevant constituency boundary on that approved map and marked with the code D04.	Lei Tung I

Declaration of Constituencies (District Councils) Order 2011

Schedule

18

Item	Name of District	Delineation of Area	Name of Constituency
		(5) That area delineated by the relevant constituency boundary on that approved map and marked with the code D05.	Lei Tung II
		(6) That area delineated by the relevant constituency boundary on that approved map and marked with the code D06.	South Horizons East
		(7) That area delineated by the relevant constituency boundary on that approved map and marked with the code D07.	South Horizons West
		(8) That area delineated by the relevant constituency boundary on that approved map and marked with the code D08.	Wah Kwai
		(9) That area delineated by the relevant constituency boundary on that approved map	Wah Fu I

Declaration of Constituencies (District Councils) Order 2011

Schedule

19

Item	Name of District	Delineation of Area	Name of Constituency
		and marked with the code D09.	
(10)		That area delineated by the relevant constituency boundary on that approved map and marked with the code D10.	Wah Fu II
(11)		That area delineated by the relevant constituency boundary on that approved map and marked with the code D11.	Pokfulam
(12)		That area delineated by the relevant constituency boundary on that approved map and marked with the code D12.	Chi Fu
(13)		That area delineated by the relevant constituency boundary on that approved map and marked with the code D13.	Tin Wan
(14)		That area delineated by	Shek Yue

Declaration of Constituencies (District Councils) Order 2011

Schedule

20

Item	Name of District	Delineation of Area	Name of Constituency
		the relevant constituency boundary on that approved map and marked with the code D14.	
(15)		That area delineated by the relevant constituency boundary on that approved map and marked with the code D15.	Wong Chuk Hang
(16)		That area delineated by the relevant constituency boundary on that approved map and marked with the code D16.	Bays Area
(17)		That area delineated by the relevant constituency boundary on the approved maps identified as Plan Nos. DCCA/R/2011/D1 and DCCA/R/2011/D2 and marked with the code D17 on both maps.	Stanley & Shek O
5.	Yau Tsim Mong District	(1) That area delineated by the relevant	Tsim Sha Tsui West

Declaration of Constituencies (District Councils) Order 2011

Schedule

21

Item	Name of District	Delineation of Area	Name of Constituency
		constituency boundary on the approved map identified as Plan No. DCCA/R/2011/E and marked with the code E01.	
(2)		That area delineated by the relevant constituency boundary on that approved map and marked with the code E02.	Jordan East
(3)		That area delineated by the relevant constituency boundary on that approved map and marked with the code E03.	Jordan West
(4)		That area delineated by the relevant constituency boundary on that approved map and marked with the code E04.	Yau Ma Tei
(5)		That area delineated by the relevant constituency boundary on that approved map	Charming

Declaration of Constituencies (District Councils) Order 2011

Schedule

22

Item	Name of District	Delineation of Area	Name of Constituency
		and marked with the code E05.	
(6)		That area delineated by the relevant constituency boundary on that approved map and marked with the code E06.	Mong Kok West
(7)		That area delineated by the relevant constituency boundary on that approved map and marked with the code E07.	Fu Pak
(8)		That area delineated by the relevant constituency boundary on that approved map and marked with the code E08.	Olympic
(9)		That area delineated by the relevant constituency boundary on that approved map and marked with the code E09.	Cherry
(10)		That area delineated by	Tai Kok Tsui

Declaration of Constituencies (District Councils) Order 2011

Schedule

23

Item	Name of District	Delineation of Area	Name of Constituency
		the relevant constituency boundary on that approved map and marked with the code E10.	South
(11)		That area delineated by the relevant constituency boundary on that approved map and marked with the code E11.	Tai Kok Tsui North
(12)		That area delineated by the relevant constituency boundary on that approved map and marked with the code E12.	Tai Nan
(13)		That area delineated by the relevant constituency boundary on that approved map and marked with the code E13.	Mong Kok North
(14)		That area delineated by the relevant constituency boundary on that approved map and marked with the	Mong Kok East

Declaration of Constituencies (District Councils) Order 2011

Schedule

24

Item	Name of District	Delineation of Area	Name of Constituency
		code E14.	
(15)		That area delineated by the relevant constituency boundary on that approved map and marked with the code E15.	Mong Kok South
(16)		That area delineated by the relevant constituency boundary on that approved map and marked with the code E16.	King's Park
(17)		That area delineated by the relevant constituency boundary on that approved map and marked with the code E17.	Tsim Sha Tsui East
6.	Sham Shui Po District	(1) That area delineated by the relevant constituency boundary on the approved map identified as Plan No. DCCA/R/2011/F and marked with the code F01.	Po Lai

Item	Name of District	Delineation of Area	Name of Constituency
		(2) That area delineated by the relevant constituency boundary on that approved map and marked with the code F02.	Cheung Sha Wan
		(3) That area delineated by the relevant constituency boundary on that approved map and marked with the code F03.	Nam Cheong North
		(4) That area delineated by the relevant constituency boundary on that approved map and marked with the code F04.	Shek Kip Mei & Nam Cheong East
		(5) That area delineated by the relevant constituency boundary on that approved map and marked with the code F05.	Nam Cheong South
		(6) That area delineated by the relevant constituency boundary on that approved map	Nam Cheong Central

Item	Name of District	Delineation of Area	Name of Constituency
		and marked with the code F06.	
		(7) That area delineated by the relevant constituency boundary on that approved map and marked with the code F07.	Nam Cheong West
		(8) That area delineated by the relevant constituency boundary on that approved map and marked with the code F08.	Fu Cheong
		(9) That area delineated by the relevant constituency boundary on that approved map and marked with the code F09.	Lai Kok
		(10) That area delineated by the relevant constituency boundary on that approved map and marked with the code F10.	Fortune
		(11) That area delineated by	Lai Chi Kok

Declaration of Constituencies (District Councils) Order 2011

Schedule

27

Item	Name of District	Delineation of Area	Name of Constituency
		the relevant constituency boundary on that approved map and marked with the code F11.	South
(12)		That area delineated by the relevant constituency boundary on that approved map and marked with the code F12.	Mei Foo South
(13)		That area delineated by the relevant constituency boundary on that approved map and marked with the code F13.	Mei Foo Central
(14)		That area delineated by the relevant constituency boundary on that approved map and marked with the code F14.	Mei Foo North
(15)		That area delineated by the relevant constituency boundary on that approved map and marked with the	Lai Chi Kok North

Declaration of Constituencies (District Councils) Order 2011

Schedule

28

Item	Name of District	Delineation of Area	Name of Constituency
		code F15.	
(16)		That area delineated by the relevant constituency boundary on that approved map and marked with the code F16.	Un Chau & So Uk
(17)		That area delineated by the relevant constituency boundary on that approved map and marked with the code F17.	Lei Cheng Uk
(18)		That area delineated by the relevant constituency boundary on that approved map and marked with the code F18.	Ha Pak Tin
(19)		That area delineated by the relevant constituency boundary on that approved map and marked with the code F19.	Yau Yat Tsuen
(20)		That area delineated by the relevant	Nam Shan, Tai Hang

Item	Name of District	Delineation of Area	Name of Constituency
		constituency boundary on that approved map and marked with the code F20.	Tung & Tai Hang Sai
		(21) That area delineated by the relevant constituency boundary on that approved map and marked with the code F21.	Lung Ping & Sheung Pak Tin
7.	Kowloon City District	(1) That area delineated by the relevant constituency boundary on the approved map identified as Plan No. DCCA/R/2011/G and marked with the code G01.	Ma Tau Wai
		(2) That area delineated by the relevant constituency boundary on that approved map and marked with the code G02.	Ma Hang Chung
		(3) That area delineated by the relevant constituency boundary on that approved map	Ma Tau Kok

Item	Name of District	Delineation of Area	Name of Constituency
		and marked with the code G03.	
		(4) That area delineated by the relevant constituency boundary on that approved map and marked with the code G04.	Lok Man
		(5) That area delineated by the relevant constituency boundary on that approved map and marked with the code G05.	Sheung Lok
		(6) That area delineated by the relevant constituency boundary on that approved map and marked with the code G06.	Ho Man Tin
		(7) That area delineated by the relevant constituency boundary on that approved map and marked with the code G07.	Kadoorie
		(8) That area delineated by	Prince

Declaration of Constituencies (District Councils) Order 2011

Schedule

31

Item	Name of District	Delineation of Area	Name of Constituency
		the relevant constituency boundary on that approved map and marked with the code G08.	
(9)		That area delineated by the relevant constituency boundary on that approved map and marked with the code G09.	Kowloon Tong
(10)		That area delineated by the relevant constituency boundary on that approved map and marked with the code G10.	Lung Shing
(11)		That area delineated by the relevant constituency boundary on that approved map and marked with the code G11.	Kai Tak
(12)		That area delineated by the relevant constituency boundary on that approved map and marked with the	Hoi Sham

Declaration of Constituencies (District Councils) Order 2011

Schedule

32

Item	Name of District	Delineation of Area	Name of Constituency
		code G12.	
(13)		That area delineated by the relevant constituency boundary on that approved map and marked with the code G13.	To Kwa Wan North
(14)		That area delineated by the relevant constituency boundary on that approved map and marked with the code G14.	To Kwa Wan South
(15)		That area delineated by the relevant constituency boundary on that approved map and marked with the code G15.	Hok Yuen Laguna Verde
(16)		That area delineated by the relevant constituency boundary on that approved map and marked with the code G16.	Whampoa East
(17)		That area delineated by the relevant	Whampoa West

Item	Name of District	Delineation of Area	Name of Constituency
		constituency boundary on that approved map and marked with the code G17.	
(18)		That area delineated by the relevant constituency boundary on that approved map and marked with the code G18.	Hung Hom Bay
(19)		That area delineated by the relevant constituency boundary on that approved map and marked with the code G19.	Hung Hom
(20)		That area delineated by the relevant constituency boundary on that approved map and marked with the code G20.	Ka Wai
(21)		That area delineated by the relevant constituency boundary on that approved map and marked with the code G21.	Oi Man

Item	Name of District	Delineation of Area	Name of Constituency
		(22) That area delineated by the relevant constituency boundary on that approved map and marked with the code G22.	Oi Chun
8.	Wong Tai Sin District	(1) That area delineated by the relevant constituency boundary on the approved map identified as Plan No. DCCA/R/2011/H and marked with the code H01.	Lung Tsui
		(2) That area delineated by the relevant constituency boundary on that approved map and marked with the code H02.	Lung Ha
		(3) That area delineated by the relevant constituency boundary on that approved map and marked with the code H03.	Lung Sheung
		(4) That area delineated by the relevant	Fung Wong

Item	Name of District	Delineation of Area	Name of Constituency
		constituency boundary on that approved map and marked with the code H04.	
(5)		That area delineated by the relevant constituency boundary on that approved map and marked with the code H05.	Fung Tak
(6)		That area delineated by the relevant constituency boundary on that approved map and marked with the code H06.	Lung Sing
(7)		That area delineated by the relevant constituency boundary on that approved map and marked with the code H07.	San Po Kong
(8)		That area delineated by the relevant constituency boundary on that approved map and marked with the code H08.	Tung Tau

Item	Name of District	Delineation of Area	Name of Constituency
(9)		That area delineated by the relevant constituency boundary on that approved map and marked with the code H09.	Tung Mei
(10)		That area delineated by the relevant constituency boundary on that approved map and marked with the code H10.	Lok Fu
(11)		That area delineated by the relevant constituency boundary on that approved map and marked with the code H11.	Wang Tau Hom
(12)		That area delineated by the relevant constituency boundary on that approved map and marked with the code H12.	Tin Keung
(13)		That area delineated by the relevant constituency boundary on that approved map	Tsui Chuk & Pang Ching

Declaration of Constituencies (District Councils) Order 2011

Schedule

37

Item	Name of District	Delineation of Area	Name of Constituency
		and marked with the code H13.	
(14)		That area delineated by the relevant constituency boundary on that approved map and marked with the code H14.	Chuk Yuen South
(15)		That area delineated by the relevant constituency boundary on that approved map and marked with the code H15.	Chuk Yuen North
(16)		That area delineated by the relevant constituency boundary on that approved map and marked with the code H16.	Tsz Wan West
(17)		That area delineated by the relevant constituency boundary on that approved map and marked with the code H17.	Ching Oi
(18)		That area delineated by	Ching On

Declaration of Constituencies (District Councils) Order 2011

Schedule

38

Item	Name of District	Delineation of Area	Name of Constituency
		the relevant constituency boundary on that approved map and marked with the code H18.	
(19)		That area delineated by the relevant constituency boundary on that approved map and marked with the code H19.	Tsz Wan East
(20)		That area delineated by the relevant constituency boundary on that approved map and marked with the code H20.	King Fu
(21)		That area delineated by the relevant constituency boundary on that approved map and marked with the code H21.	Choi Wan East
(22)		That area delineated by the relevant constituency boundary on that approved map and marked with the	Choi Wan South

Item	Name of District	Delineation of Area	Name of Constituency
		code H22.	
		(23) That area delineated by the relevant constituency boundary on that approved map and marked with the code H23.	Choi Wan West
		(24) That area delineated by the relevant constituency boundary on that approved map and marked with the code H24.	Chi Choi
		(25) That area delineated by the relevant constituency boundary on that approved map and marked with the code H25.	Choi Hung
9.	Kwun Tong District	(1) That area delineated by the relevant constituency boundary on the approved map identified as Plan No. DCCA/R/2011/J and marked with the code J01.	Kwun Tong Central

Item	Name of District	Delineation of Area	Name of Constituency
		(2) That area delineated by the relevant constituency boundary on that approved map and marked with the code J02.	Kowloon Bay
		(3) That area delineated by the relevant constituency boundary on that approved map and marked with the code J03.	Kai Yip
		(4) That area delineated by the relevant constituency boundary on that approved map and marked with the code J04.	Lai Ching
		(5) That area delineated by the relevant constituency boundary on that approved map and marked with the code J05.	Ping Shek
		(6) That area delineated by the relevant constituency boundary on that approved map	Sheung Choi

Item	Name of District	Delineation of Area	Name of Constituency
		and marked with the code J06.	
(7)		That area delineated by the relevant constituency boundary on that approved map and marked with the code J07.	Jordan Valley
(8)		That area delineated by the relevant constituency boundary on that approved map and marked with the code J08.	Shun Tin
(9)		That area delineated by the relevant constituency boundary on that approved map and marked with the code J09.	Sheung Shun
(10)		That area delineated by the relevant constituency boundary on that approved map and marked with the code J10.	On Lee
(11)		That area delineated by	Po Tat

Item	Name of District	Delineation of Area	Name of Constituency
		the relevant constituency boundary on that approved map and marked with the code J11.	
(12)		That area delineated by the relevant constituency boundary on that approved map and marked with the code J12.	Sau Mau Ping North
(13)		That area delineated by the relevant constituency boundary on that approved map and marked with the code J13.	Hiu Lai
(14)		That area delineated by the relevant constituency boundary on that approved map and marked with the code J14.	Sau Mau Ping South
(15)		That area delineated by the relevant constituency boundary on that approved map and marked with the	Hing Tin

Declaration of Constituencies (District Councils) Order 2011

Schedule

43

Item	Name of District	Delineation of Area	Name of Constituency
		code J15.	
(16)		That area delineated by the relevant constituency boundary on that approved map and marked with the code J16.	Lam Tin
(17)		That area delineated by the relevant constituency boundary on that approved map and marked with the code J17.	Kwong Tak
(18)		That area delineated by the relevant constituency boundary on that approved map and marked with the code J18.	Ping Tin
(19)		That area delineated by the relevant constituency boundary on that approved map and marked with the code J19.	Pak Nga
(20)		That area delineated by the relevant	Yau Tong East

Declaration of Constituencies (District Councils) Order 2011

Schedule

44

Item	Name of District	Delineation of Area	Name of Constituency
		constituency boundary on that approved map and marked with the code J20.	
(21)		That area delineated by the relevant constituency boundary on that approved map and marked with the code J21.	Yau Lai
(22)		That area delineated by the relevant constituency boundary on that approved map and marked with the code J22.	Chui Cheung
(23)		That area delineated by the relevant constituency boundary on that approved map and marked with the code J23.	Yau Tong West
(24)		That area delineated by the relevant constituency boundary on that approved map and marked with the code J24.	Laguna City

Declaration of Constituencies (District Councils) Order 2011

Schedule

45

Item	Name of District	Delineation of Area	Name of Constituency
		(25) That area delineated by the relevant constituency boundary on that approved map and marked with the code J25.	King Tin
		(26) That area delineated by the relevant constituency boundary on that approved map and marked with the code J26.	Tsui Ping
		(27) That area delineated by the relevant constituency boundary on that approved map and marked with the code J27.	Po Lok
		(28) That area delineated by the relevant constituency boundary on that approved map and marked with the code J28.	Yuet Wah
		(29) That area delineated by the relevant constituency boundary on that approved map	Hip Hong

Declaration of Constituencies (District Councils) Order 2011

Schedule

46

Item	Name of District	Delineation of Area	Name of Constituency
		and marked with the code J29.	
		(30) That area delineated by the relevant constituency boundary on that approved map and marked with the code J30.	Hong Lok
		(31) That area delineated by the relevant constituency boundary on that approved map and marked with the code J31.	Ting On
		(32) That area delineated by the relevant constituency boundary on that approved map and marked with the code J32.	Ngau Tau Kok
		(33) That area delineated by the relevant constituency boundary on that approved map and marked with the code J33.	To Tai
		(34) That area delineated by	Lok Wah

Declaration of Constituencies (District Councils) Order 2011

Schedule

47

Item	Name of District	Delineation of Area	Name of Constituency
		the relevant constituency boundary on that approved map and marked with the code J34.	North
		(35) That area delineated by the relevant constituency boundary on that approved map and marked with the code J35.	Lok Wah South
10.	Tsuen Wan District	(1) That area delineated by the relevant constituency boundary on the approved map identified as Plan No. DCCA/R/2011/K and marked with the code K01.	Tak Wah
		(2) That area delineated by the relevant constituency boundary on that approved map and marked with the code K02.	Yeung Uk Road
		(3) That area delineated by the relevant constituency boundary	Hoi Bun

Declaration of Constituencies (District Councils) Order 2011

Schedule

48

Item	Name of District	Delineation of Area	Name of Constituency
		on that approved map and marked with the code K03.	
		(4) That area delineated by the relevant constituency boundary on that approved map and marked with the code K04.	Clague Garden
		(5) That area delineated by the relevant constituency boundary on that approved map and marked with the code K05.	Fuk Loi
		(6) That area delineated by the relevant constituency boundary on that approved map and marked with the code K06.	Discovery Park
		(7) That area delineated by the relevant constituency boundary on that approved map and marked with the code K07.	Tsuen Wan Centre

Declaration of Constituencies (District Councils) Order 2011

Schedule

49

Item	Name of District	Delineation of Area	Name of Constituency
(8)		That area delineated by the relevant constituency boundary on that approved map and marked with the code K08.	Allway
(9)		That area delineated by the relevant constituency boundary on that approved map and marked with the code K09.	Lai To
(10)		That area delineated by the relevant constituency boundary on that approved map and marked with the code K10.	Lai Hing
(11)		That area delineated by the relevant constituency boundary on that approved map and marked with the code K11.	Tsuen Wan Rural West
(12)		That area delineated by the relevant constituency boundary on that approved map	Tsuen Wan Rural East

Declaration of Constituencies (District Councils) Order 2011

Schedule

50

Item	Name of District	Delineation of Area	Name of Constituency
		and marked with the code K12.	
(13)		That area delineated by the relevant constituency boundary on that approved map and marked with the code K13.	Luk Yeung
(14)		That area delineated by the relevant constituency boundary on that approved map and marked with the code K14.	Lei Muk Shue East
(15)		That area delineated by the relevant constituency boundary on that approved map and marked with the code K15.	Lei Muk Shue West
(16)		That area delineated by the relevant constituency boundary on that approved map and marked with the code K16.	Shek Wai Kok
(17)		That area delineated by	Cheung Shek

Declaration of Constituencies (District Councils) Order 2011

Schedule

51

Item	Name of District	Delineation of Area	Name of Constituency
		the relevant constituency boundary on that approved map and marked with the code K17.	
11.	Tuen Mun District	(1) That area delineated by the relevant constituency boundary on the approved map identified as Plan No. DCCA/R/2011/L and marked with the code L01.	Tuen Mun Town Centre
		(2) That area delineated by the relevant constituency boundary on that approved map and marked with the code L02.	Siu Chi
		(3) That area delineated by the relevant constituency boundary on that approved map and marked with the code L03.	Siu Tsui
		(4) That area delineated by the relevant constituency boundary	On Ting

Declaration of Constituencies (District Councils) Order 2011

Schedule

52

Item	Name of District	Delineation of Area	Name of Constituency
		on that approved map and marked with the code L04.	
		(5) That area delineated by the relevant constituency boundary on that approved map and marked with the code L05.	Yau Oi South
		(6) That area delineated by the relevant constituency boundary on that approved map and marked with the code L06.	Yau Oi North
		(7) That area delineated by the relevant constituency boundary on that approved map and marked with the code L07.	Tsui Hing
		(8) That area delineated by the relevant constituency boundary on that approved map and marked with the code L08.	Shan King

Declaration of Constituencies (District Councils) Order 2011

Schedule

53

Item	Name of District	Delineation of Area	Name of Constituency
(9)		That area delineated by the relevant constituency boundary on that approved map and marked with the code L09.	King Hing
(10)		That area delineated by the relevant constituency boundary on that approved map and marked with the code L10.	Hing Tsak
(11)		That area delineated by the relevant constituency boundary on that approved map and marked with the code L11.	San Hui
(12)		That area delineated by the relevant constituency boundary on that approved map and marked with the code L12.	Sam Shing
(13)		That area delineated by the relevant constituency boundary on that approved map	Hanford

Declaration of Constituencies (District Councils) Order 2011

Schedule

54

Item	Name of District	Delineation of Area	Name of Constituency
		and marked with the code L13.	
(14)		That area delineated by the relevant constituency boundary on that approved map and marked with the code L14.	Fu Sun
(15)		That area delineated by the relevant constituency boundary on that approved map and marked with the code L15.	Yuet Wu
(16)		That area delineated by the relevant constituency boundary on that approved map and marked with the code L16.	Siu Hei
(17)		That area delineated by the relevant constituency boundary on that approved map and marked with the code L17.	Wu King
(18)		That area delineated by	Butterfly

Declaration of Constituencies (District Councils) Order 2011

Schedule

55

Item	Name of District	Delineation of Area	Name of Constituency
		the relevant constituency boundary on that approved map and marked with the code L18.	
(19)		That area delineated by the relevant constituency boundary on that approved map and marked with the code L19.	Lok Tsui
(20)		That area delineated by the relevant constituency boundary on that approved map and marked with the code L20.	Lung Mun
(21)		That area delineated by the relevant constituency boundary on that approved map and marked with the code L21.	San King
(22)		That area delineated by the relevant constituency boundary on that approved map and marked with the	Leung King

Declaration of Constituencies (District Councils) Order 2011

Schedule

56

Item	Name of District	Delineation of Area	Name of Constituency
		code L22.	
(23)		That area delineated by the relevant constituency boundary on that approved map and marked with the code L23.	Tin King
(24)		That area delineated by the relevant constituency boundary on that approved map and marked with the code L24.	Po Tin
(25)		That area delineated by the relevant constituency boundary on that approved map and marked with the code L25.	Kin Sang
(26)		That area delineated by the relevant constituency boundary on that approved map and marked with the code L26.	Siu Hong
(27)		That area delineated by the relevant	Prime View

Item	Name of District	Delineation of Area	Name of Constituency
		constituency boundary on that approved map and marked with the code L27.	
		(28) That area delineated by the relevant constituency boundary on that approved map and marked with the code L28.	Fu Tai
		(29) That area delineated by the relevant constituency boundary on that approved map and marked with the code L29.	Tuen Mun Rural
12.	Yuen Long District	(1) That area delineated by the relevant constituency boundary on the approved map identified as Plan No. DCCA/R/2011/M and marked with the code M01.	Fung Nin
		(2) That area delineated by the relevant constituency boundary on that approved map	Shui Pin

Item	Name of District	Delineation of Area	Name of Constituency
		and marked with the code M02.	
		(3) That area delineated by the relevant constituency boundary on that approved map and marked with the code M03.	Nam Ping
		(4) That area delineated by the relevant constituency boundary on that approved map and marked with the code M04.	Pek Long
		(5) That area delineated by the relevant constituency boundary on that approved map and marked with the code M05.	Yuen Long Centre
		(6) That area delineated by the relevant constituency boundary on that approved map and marked with the code M06.	Fung Cheung
		(7) That area delineated by	Shap Pat

Declaration of Constituencies (District Councils) Order 2011

Schedule

59

Item	Name of District	Delineation of Area	Name of Constituency
		the relevant constituency boundary on that approved map and marked with the code M07.	Heung North
(8)		That area delineated by the relevant constituency boundary on that approved map and marked with the code M08.	Shap Pat Heung South
(9)		That area delineated by the relevant constituency boundary on that approved map and marked with the code M09.	Ping Shan South
(10)		That area delineated by the relevant constituency boundary on that approved map and marked with the code M10.	Ping Shan North
(11)		That area delineated by the relevant constituency boundary on that approved map and marked with the	Ha Tsuen

Declaration of Constituencies (District Councils) Order 2011

Schedule

60

Item	Name of District	Delineation of Area	Name of Constituency
		code M11.	
(12)		That area delineated by the relevant constituency boundary on that approved map and marked with the code M12.	Tin Shing
(13)		That area delineated by the relevant constituency boundary on that approved map and marked with the code M13.	Shui Oi
(14)		That area delineated by the relevant constituency boundary on that approved map and marked with the code M14.	Shui Wah
(15)		That area delineated by the relevant constituency boundary on that approved map and marked with the code M15.	Chung Wah
(16)		That area delineated by the relevant	Yuet Yan

Declaration of Constituencies (District Councils) Order 2011

Schedule

61

Item	Name of District	Delineation of Area	Name of Constituency
		constituency boundary on that approved map and marked with the code M16.	
(17)		That area delineated by the relevant constituency boundary on that approved map and marked with the code M17.	Fu Yan
(18)		That area delineated by the relevant constituency boundary on that approved map and marked with the code M18.	Yat Chak
(19)		That area delineated by the relevant constituency boundary on that approved map and marked with the code M19.	Tin Heng
(20)		That area delineated by the relevant constituency boundary on that approved map and marked with the code M20.	Wang Yat

Declaration of Constituencies (District Councils) Order 2011

Schedule

62

Item	Name of District	Delineation of Area	Name of Constituency
(21)		That area delineated by the relevant constituency boundary on that approved map and marked with the code M21.	Ching King
(22)		That area delineated by the relevant constituency boundary on that approved map and marked with the code M22.	Kingswood North
(23)		That area delineated by the relevant constituency boundary on that approved map and marked with the code M23.	Tsz Yau
(24)		That area delineated by the relevant constituency boundary on that approved map and marked with the code M24.	Tin Yiu
(25)		That area delineated by the relevant constituency boundary on that approved map	Kingswood South

Item	Name of District	Delineation of Area	Name of Constituency
		and marked with the code M25.	
(26)		That area delineated by the relevant constituency boundary on that approved map and marked with the code M26.	Chung Pak
(27)		That area delineated by the relevant constituency boundary on that approved map and marked with the code M27.	Fairview Park
(28)		That area delineated by the relevant constituency boundary on that approved map and marked with the code M28.	San Tin
(29)		That area delineated by the relevant constituency boundary on that approved map and marked with the code M29.	Kam Tin
(30)		That area delineated by	Pat Heung

Item	Name of District	Delineation of Area	Name of Constituency
		the relevant constituency boundary on that approved map and marked with the code M30.	North
(31)		That area delineated by the relevant constituency boundary on that approved map and marked with the code M31.	Pat Heung South
13.	North District	(1) That area delineated by the relevant constituency boundary on the approved map identified as Plan No. DCCA/R/2011/N1 and marked with the code N01.	Luen Wo Hui
		(2) That area delineated by the relevant constituency boundary on that approved map and marked with the code N02.	Fanling Town
		(3) That area delineated by the relevant constituency boundary	Cheung Wah

Declaration of Constituencies (District Councils) Order 2011

Schedule

65

Item	Name of District	Delineation of Area	Name of Constituency
		on that approved map and marked with the code N03.	
(4)		That area delineated by the relevant constituency boundary on that approved map and marked with the code N04.	Wah Do
(5)		That area delineated by the relevant constituency boundary on that approved map and marked with the code N05.	Wah Ming
(6)		That area delineated by the relevant constituency boundary on that approved map and marked with the code N06.	Yan Shing
(7)		That area delineated by the relevant constituency boundary on that approved map and marked with the code N07.	Shing Fuk

Declaration of Constituencies (District Councils) Order 2011

Schedule

66

Item	Name of District	Delineation of Area	Name of Constituency
(8)		That area delineated by the relevant constituency boundary on that approved map and marked with the code N08.	Sheung Shui Rural
(9)		That area delineated by the relevant constituency boundary on that approved map and marked with the code N09.	Ching Ho
(10)		That area delineated by the relevant constituency boundary on that approved map and marked with the code N10.	Yu Tai
(11)		That area delineated by the relevant constituency boundary on that approved map and marked with the code N11.	Choi Yuen
(12)		That area delineated by the relevant constituency boundary on that approved map	Shek Wu Hui

Declaration of Constituencies (District Councils) Order 2011

Schedule

67

Item	Name of District	Delineation of Area	Name of Constituency
		and marked with the code N12.	
(13)		That area delineated by the relevant constituency boundary on that approved map and marked with the code N13.	Tin Ping West
(14)		That area delineated by the relevant constituency boundary on that approved map and marked with the code N14.	Fung Tsui
(15)		That area delineated by the relevant constituency boundary on the approved maps identified as Plan Nos. DCCA/R/2011/N1 and DCCA/R/2011/N2 and marked with the code N15 on both maps.	Sha Ta
(16)		That area delineated by the relevant constituency boundary on the approved map identified as Plan No.	Tin Ping East

Declaration of Constituencies (District Councils) Order 2011

Schedule

68

Item	Name of District	Delineation of Area	Name of Constituency
		DCCA/R/2011/N1 and marked with the code N16.	
(17)		That area delineated by the relevant constituency boundary on that approved map and marked with the code N17.	Queen's Hill
14.	Tai Po District	(1) That area delineated by the relevant constituency boundary on the approved map identified as Plan No. DCCA/R/2011/P1 and marked with the code P01.	Tai Po Hui
		(2) That area delineated by the relevant constituency boundary on that approved map and marked with the code P02.	Tai Po Central
		(3) That area delineated by the relevant constituency boundary on that approved map and marked with the	Chung Ting

Declaration of Constituencies (District Councils) Order 2011

Schedule

69

Item	Name of District	Delineation of Area	Name of Constituency
		code P03.	
(4)		That area delineated by the relevant constituency boundary on that approved map and marked with the code P04.	Tai Yuen
(5)		That area delineated by the relevant constituency boundary on that approved map and marked with the code P05.	Fu Heng
(6)		That area delineated by the relevant constituency boundary on that approved map and marked with the code P06.	Yee Fu
(7)		That area delineated by the relevant constituency boundary on that approved map and marked with the code P07.	Fu Ming Sun
(8)		That area delineated by the relevant	Kwong Fuk & Plover Cove

Declaration of Constituencies (District Councils) Order 2011

Schedule

70

Item	Name of District	Delineation of Area	Name of Constituency
		constituency boundary on that approved map and marked with the code P08.	
(9)		That area delineated by the relevant constituency boundary on that approved map and marked with the code P09.	Wang Fuk
(10)		That area delineated by the relevant constituency boundary on that approved map and marked with the code P10.	Tai Po Kau
(11)		That area delineated by the relevant constituency boundary on that approved map and marked with the code P11.	Wan Tau Tong
(12)		That area delineated by the relevant constituency boundary on that approved map and marked with the code P12.	San Fu

Declaration of Constituencies (District Councils) Order 2011

Schedule

71

Item	Name of District	Delineation of Area	Name of Constituency
		(13) That area delineated by the relevant constituency boundary on that approved map and marked with the code P13.	Lam Tsuen Valley
		(14) That area delineated by the relevant constituency boundary on that approved map and marked with the code P14.	Po Nga
		(15) That area delineated by the relevant constituency boundary on that approved map and marked with the code P15.	Tai Wo
		(16) That area delineated by the relevant constituency boundary on that approved map and marked with the code P16.	Old Market & Serenity
		(17) That area delineated by the relevant constituency boundary on that approved map	Hong Lok Yuen

Declaration of Constituencies (District Councils) Order 2011

Schedule

72

Item	Name of District	Delineation of Area	Name of Constituency
		and marked with the code P17.	
		(18) That area delineated by the relevant constituency boundary on the approved maps identified as Plan Nos. DCCA/R/2011/P1 and DCCA/R/2011/P2 and marked with the code P18 on both maps.	Shuen Wan
		(19) That area delineated by the relevant constituency boundary on the approved map identified as Plan No. DCCA/R/2011/P2 and marked with the code P19.	Sai Kung North
15.	Sai Kung District	(1) That area delineated by the relevant constituency boundary on the approved map identified as Plan No. DCCA/R/2011/Q1 and marked with the code Q01.	Sai Kung Central
		(2) That area delineated by	Pak Sha Wan

Item	Name of District	Delineation of Area	Name of Constituency
		the relevant constituency boundary on that approved map and marked with the code Q02.	
(3)		That area delineated by the relevant constituency boundary on the approved maps identified as Plan Nos. DCCA/R/2011/Q1 and DCCA/R/2011/Q2 and marked with the code Q03 on both maps.	Sai Kung Islands
(4)		That area delineated by the relevant constituency boundary on the approved map identified as Plan No. DCCA/R/2011/Q2 and marked with the code Q04.	Hang Hau East
(5)		That area delineated by the relevant constituency boundary on that approved map and marked with the code Q05.	Hang Hau West

Item	Name of District	Delineation of Area	Name of Constituency
(6)		That area delineated by the relevant constituency boundary on that approved map and marked with the code Q06.	Po Kwan
(7)		That area delineated by the relevant constituency boundary on that approved map and marked with the code Q07.	Wai Do
(8)		That area delineated by the relevant constituency boundary on that approved map and marked with the code Q08.	Kin Shin
(9)		That area delineated by the relevant constituency boundary on that approved map and marked with the code Q09.	Choi Kin
(10)		That area delineated by the relevant constituency boundary on that approved map	O Tong

Declaration of Constituencies (District Councils) Order 2011

Schedule

75

Item	Name of District	Delineation of Area	Name of Constituency
		and marked with the code Q10.	
(11)		That area delineated by the relevant constituency boundary on that approved map and marked with the code Q11.	Fu Kwan
(12)		That area delineated by the relevant constituency boundary on that approved map and marked with the code Q12.	Nam On
(13)		That area delineated by the relevant constituency boundary on that approved map and marked with the code Q13.	Hong King
(14)		That area delineated by the relevant constituency boundary on that approved map and marked with the code Q14.	Tsui Lam
(15)		That area delineated by	Po Lam

Declaration of Constituencies (District Councils) Order 2011

Schedule

76

Item	Name of District	Delineation of Area	Name of Constituency
		the relevant constituency boundary on that approved map and marked with the code Q15.	
(16)		That area delineated by the relevant constituency boundary on that approved map and marked with the code Q16.	Yan Ying
(17)		That area delineated by the relevant constituency boundary on that approved map and marked with the code Q17.	Wan Hang
(18)		That area delineated by the relevant constituency boundary on that approved map and marked with the code Q18.	King Lam
(19)		That area delineated by the relevant constituency boundary on that approved map and marked with the	Hau Tak

Declaration of Constituencies (District Councils) Order 2011

Schedule

77

Item	Name of District	Delineation of Area	Name of Constituency
		code Q19.	
(20)		That area delineated by the relevant constituency boundary on that approved map and marked with the code Q20.	Fu Nam
(21)		That area delineated by the relevant constituency boundary on that approved map and marked with the code Q21.	Tak Ming
(22)		That area delineated by the relevant constituency boundary on that approved map and marked with the code Q22.	Sheung Tak
(23)		That area delineated by the relevant constituency boundary on that approved map and marked with the code Q23.	Kwong Ming
(24)		That area delineated by the relevant	Wan Po

Declaration of Constituencies (District Councils) Order 2011

Schedule

78

Item	Name of District	Delineation of Area	Name of Constituency
		constituency boundary on that approved map and marked with the code Q24.	
16.	Sha Tin District	(1) That area delineated by the relevant constituency boundary on the approved map identified as Plan No. DCCA/R/2011/R and marked with the code R01.	Sha Tin Town Centre
		(2) That area delineated by the relevant constituency boundary on that approved map and marked with the code R02.	Lek Yuen
		(3) That area delineated by the relevant constituency boundary on that approved map and marked with the code R03.	Wo Che Estate
		(4) That area delineated by the relevant constituency boundary on that approved map	City One

Declaration of Constituencies (District Councils) Order 2011

Schedule

79

Item	Name of District	Delineation of Area	Name of Constituency
		and marked with the code R04.	
(5)		That area delineated by the relevant constituency boundary on that approved map and marked with the code R05.	Yue Shing
(6)		That area delineated by the relevant constituency boundary on that approved map and marked with the code R06.	Wong Uk
(7)		That area delineated by the relevant constituency boundary on that approved map and marked with the code R07.	Sha Kok
(8)		That area delineated by the relevant constituency boundary on that approved map and marked with the code R08.	Pok Hong
(9)		That area delineated by	Jat Min

Declaration of Constituencies (District Councils) Order 2011

Schedule

80

Item	Name of District	Delineation of Area	Name of Constituency
		the relevant constituency boundary on that approved map and marked with the code R09.	
(10)		That area delineated by the relevant constituency boundary on that approved map and marked with the code R10.	Chun Fung
(11)		That area delineated by the relevant constituency boundary on that approved map and marked with the code R11.	Sun Tin Wai
(12)		That area delineated by the relevant constituency boundary on that approved map and marked with the code R12.	Chui Tin
(13)		That area delineated by the relevant constituency boundary on that approved map and marked with the	Hin Ka

Declaration of Constituencies (District Councils) Order 2011

Schedule

81

Item	Name of District	Delineation of Area	Name of Constituency
		code R13.	
(14)		That area delineated by the relevant constituency boundary on that approved map and marked with the code R14.	Lower Shing Mun
(15)		That area delineated by the relevant constituency boundary on that approved map and marked with the code R15.	Keng Hau
(16)		That area delineated by the relevant constituency boundary on that approved map and marked with the code R16.	Tin Sum
(17)		That area delineated by the relevant constituency boundary on that approved map and marked with the code R17.	Chui Ka
(18)		That area delineated by the relevant	Tai Wai

Declaration of Constituencies (District Councils) Order 2011

Schedule

82

Item	Name of District	Delineation of Area	Name of Constituency
		constituency boundary on that approved map and marked with the code R18.	
(19)		That area delineated by the relevant constituency boundary on that approved map and marked with the code R19.	Chung Tin
(20)		That area delineated by the relevant constituency boundary on that approved map and marked with the code R20.	Sui Wo
(21)		That area delineated by the relevant constituency boundary on that approved map and marked with the code R21.	Fo Tan
(22)		That area delineated by the relevant constituency boundary on that approved map and marked with the code R22.	Chun Ma

Declaration of Constituencies (District Councils) Order 2011

Schedule

83

Item	Name of District	Delineation of Area	Name of Constituency
		(23) That area delineated by the relevant constituency boundary on that approved map and marked with the code R23.	Chung On
		(24) That area delineated by the relevant constituency boundary on that approved map and marked with the code R24.	Kam To
		(25) That area delineated by the relevant constituency boundary on that approved map and marked with the code R25.	Ma On Shan Town Centre
		(26) That area delineated by the relevant constituency boundary on that approved map and marked with the code R26.	Lee On
		(27) That area delineated by the relevant constituency boundary on that approved map	Fu Lung

Declaration of Constituencies (District Councils) Order 2011

Schedule

84

Item	Name of District	Delineation of Area	Name of Constituency
		and marked with the code R27.	
		(28) That area delineated by the relevant constituency boundary on that approved map and marked with the code R28.	Kam Ying
		(29) That area delineated by the relevant constituency boundary on that approved map and marked with the code R29.	Yiu On
		(30) That area delineated by the relevant constituency boundary on that approved map and marked with the code R30.	Heng On
		(31) That area delineated by the relevant constituency boundary on that approved map and marked with the code R31.	On Tai
		(32) That area delineated by	Tai Shui Hang

Declaration of Constituencies (District Councils) Order 2011

Schedule

85

Item	Name of District	Delineation of Area	Name of Constituency
		the relevant constituency boundary on that approved map and marked with the code R32.	
(33)		That area delineated by the relevant constituency boundary on that approved map and marked with the code R33.	Yu Yan
(34)		That area delineated by the relevant constituency boundary on that approved map and marked with the code R34.	Bik Woo
(35)		That area delineated by the relevant constituency boundary on that approved map and marked with the code R35.	Kwong Hong
(36)		That area delineated by the relevant constituency boundary on that approved map and marked with the	Kwong Yuen

Declaration of Constituencies (District Councils) Order 2011

Schedule

86

Item	Name of District	Delineation of Area	Name of Constituency
		code R36.	
17.	Kwai Tsing District	(1) That area delineated by the relevant constituency boundary on the approved map identified as Plan No. DCCA/R/2011/S and marked with the code S01.	Kwai Hing
		(2) That area delineated by the relevant constituency boundary on that approved map and marked with the code S02.	Kwai Shing East Estate
		(3) That area delineated by the relevant constituency boundary on that approved map and marked with the code S03.	Upper Tai Wo Hau
		(4) That area delineated by the relevant constituency boundary on that approved map and marked with the code S04.	Lower Tai Wo Hau

Item	Name of District	Delineation of Area	Name of Constituency
(5)		That area delineated by the relevant constituency boundary on that approved map and marked with the code S05.	Kwai Chung Estate North
(6)		That area delineated by the relevant constituency boundary on that approved map and marked with the code S06.	Kwai Chung Estate Central
(7)		That area delineated by the relevant constituency boundary on that approved map and marked with the code S07.	Shek Yam
(8)		That area delineated by the relevant constituency boundary on that approved map and marked with the code S08.	On Yam
(9)		That area delineated by the relevant constituency boundary on that approved map	Shek Lei Extension

Item	Name of District	Delineation of Area	Name of Constituency
		and marked with the code S09.	
(10)		That area delineated by the relevant constituency boundary on that approved map and marked with the code S10.	Shek Lei
(11)		That area delineated by the relevant constituency boundary on that approved map and marked with the code S11.	Tai Pak Tin
(12)		That area delineated by the relevant constituency boundary on that approved map and marked with the code S12.	Kwai Fong
(13)		That area delineated by the relevant constituency boundary on that approved map and marked with the code S13.	Wah Lai
(14)		That area delineated by	Lai Wah

Item	Name of District	Delineation of Area	Name of Constituency
		the relevant constituency boundary on that approved map and marked with the code S14.	
(15)		That area delineated by the relevant constituency boundary on that approved map and marked with the code S15.	Cho Yiu
(16)		That area delineated by the relevant constituency boundary on that approved map and marked with the code S16.	Hing Fong
(17)		That area delineated by the relevant constituency boundary on that approved map and marked with the code S17.	Lai King
(18)		That area delineated by the relevant constituency boundary on that approved map and marked with the	Kwai Shing West Estate

Item	Name of District	Delineation of Area	Name of Constituency
		code S18.	
(19)		That area delineated by the relevant constituency boundary on that approved map and marked with the code S19.	On Ho
(20)		That area delineated by the relevant constituency boundary on that approved map and marked with the code S20.	Wai Ying
(21)		That area delineated by the relevant constituency boundary on that approved map and marked with the code S21.	Tsing Yi Estate
(22)		That area delineated by the relevant constituency boundary on that approved map and marked with the code S22.	Greenfield
(23)		That area delineated by the relevant	Cheung Ching

Item	Name of District	Delineation of Area	Name of Constituency
		constituency boundary on that approved map and marked with the code S23.	
(24)		That area delineated by the relevant constituency boundary on that approved map and marked with the code S24.	Cheung Hong
(25)		That area delineated by the relevant constituency boundary on that approved map and marked with the code S25.	Shing Hong
(26)		That area delineated by the relevant constituency boundary on that approved map and marked with the code S26.	Tsing Yi South
(27)		That area delineated by the relevant constituency boundary on that approved map and marked with the code S27.	Cheung Hang

Item	Name of District	Delineation of Area	Name of Constituency
		(28) That area delineated by the relevant constituency boundary on that approved map and marked with the code S28.	Ching Fat
		(29) That area delineated by the relevant constituency boundary on that approved map and marked with the code S29.	Cheung On
18.	Islands District	(1) That area delineated by the relevant constituency boundary on the approved map identified as Plan No. DCCA/R/2011/T and marked with the code T01.	Lantau
		(2) That area delineated by the relevant constituency boundary on that approved map and marked with the code T02.	Yat Tung Estate North
		(3) That area delineated by the relevant	Yat Tung Estate South

Item	Name of District	Delineation of Area	Name of Constituency
		constituency boundary on that approved map and marked with the code T03.	
(4)		That area delineated by the relevant constituency boundary on that approved map and marked with the code T04.	Tung Chung North
(5)		That area delineated by the relevant constituency boundary on that approved map and marked with the code T05.	Tung Chung South
(6)		That area delineated by the relevant constituency boundary on that approved map and marked with the code T06.	Discovery Bay
(7)		That area delineated by the relevant constituency boundary on that approved map and marked with the code T07.	Peng Chau & Hei Ling Chau

Item	Name of District	Delineation of Area	Name of Constituency
(8)		That area delineated by the relevant constituency boundary on that approved map and marked with the code T08.	Lamma & Po Toi
(9)		That area delineated by the relevant constituency boundary on that approved map and marked with the code T09.	Cheung Chau South
(10)		That area delineated by the relevant constituency boundary on that approved map and marked with the code T10.	Cheung Chau North

Explanatory Note

This Order declares the areas within the Districts to be constituencies for the purposes of an election to elect the members for the fourth term of office of the District Councils established for those Districts and gives names to those constituencies.

Clerk to the Executive Council

COUNCIL CHAMBER

2011

CHAPTER 1

INTRODUCTION

Section 1 : The Responsibility of the Electoral Affairs Commission

1.1 Under section 4(a) of the Electoral Affairs Commission Ordinance (“EACO”) (Cap 541), one of the functions of the Electoral Affairs Commission (“EAC” or “Commission”) is to consider and review the boundaries of district council constituencies for the purpose of making recommendations on the boundaries and names of constituencies for a District Council (“DC”) ordinary election.

1.2 The Commission is required under section 18 of the EACO to submit a report to the Chief Executive (“CE”) on its recommendations for DC constituencies not more than 36 months from the preceding DC ordinary election. As the last DC ordinary election was held on 18 November 2007, the EAC should submit its report and recommendations to the CE by 17 November 2010. Due to the reason as set out in paragraph 1.4 below, the aforesaid statutory deadline has been extended to April 2011.

1.3 Under section 21 of the EACO, the CE in Council shall consider the Commission’s report as soon as practicable after receiving the report. Subject to the CE in Council’s approval and the completion of the negative vetting procedure of the Legislative Council (“LegCo”),

the boundaries and names proposed by the Commission would be adopted for the DC ordinary election to be held in November 2011.

Section 2 : Increase in the number of elected seats

1.4 Delineation of the DC constituencies is based on the total number of elected seats for the next DC ordinary election. The Administration focused in the first half of 2010 on the methods for selecting the Chief Executive and for forming the Legislative Council in 2012, including the participation of elected DC members in the two elections, following which the Administration proceeded to deal with the number of elected DC seats for the next DC ordinary election. To allow the Commission adequate time to formulate DC constituencies delineation proposals, the CE has approved the extension of the submission deadline to April 2011 pursuant to section 18(4) of the EACO.

1.5 After undertaking an overall review on the number of elected seats for each DC having regard to the population forecast in Hong Kong in mid-2011, the Administration proposed to increase seven elected seats for the 2011 DC Election as follows:

- (a) one more seat for each DC in Kwun Tong, Yau Tsim, Mong, Kwai Tsing, North and Sai Kung; and
- (b) two more seats for Yuen Long DC.

1.6 The Administration consulted the LegCo Panel on Constitutional Affairs on the proposed addition of seven elected seats for the 2011 DC Election on 19 July 2010. A resolution was moved at the LegCo meeting on 20 October 2010 for approval of the District Councils Ordinance (Amendment of Schedule 3) Order 2010 (“the Order”) to implement this proposal. The Order was approved by the LegCo on 1 December 2010 and published in the Gazette on 3 December 2010.

1.7 Following the LegCo’s approval for the Order, the total number of elected seats in the 2011 DC Election was increased by seven from 405 to 412 and the total number of district council constituency areas (“DCCAs”) to be delineated was increased to 412 as one DC member is to be elected from each constituency. The number of DCCAs to be delineated by district is set out in **Appendix I**.

Section 3 : Scope of the Report

1.8 The scope and content of this report are based on the requirement stipulated under section 18 of the EACO. The report is published in three volumes. **Volume 1** primarily describes how the proposed delineation of the boundaries of DCCAs was worked out and sets out the Commission’s recommendations on the boundaries and the names of the DCCAs with the reasons for its recommendations. **Volume 2** contains the maps of all the districts showing the proposed boundaries and names of the DCCAs in each district and the related boundary descriptions. **Volume 3** records all written representations.

CHAPTER 2

THE DEMARCATION EXERCISE

Before Public Consultation

Section 1 : Statutory Criteria for Demarcation

2.1 The Commission adopted a set of criteria, as stipulated under section 20 of the EACO, as the basis for making its recommendations.

These criteria are:

- (a) The EAC shall ensure that the population in each proposed DCCA is as near the population quota as practicable. “Population quota” means the figure arrived at by dividing the total population of Hong Kong by the total number of elected members to be returned in the DC ordinary election.
- (b) Where it is not practicable to comply with (a) in a certain proposed DCCA, the EAC shall ensure that the population in that DCCA does not exceed or fall short of the population quota by more than 25%.
- (c) The EAC shall have regard to the community identities, preservation of local ties, and the physical features (such as the size, shape, accessibility and development) of the area.

- (d) The EAC must follow the existing boundaries of the districts and the number of elected members to be returned to a DC as specified in Schedules 1 and 3 of the DCO.
- (e) The EAC may depart from strict application of (a) and (b) above only where it appears that one or more of the considerations in (c) above renders such a departure necessary or desirable.

2.2 For this demarcation exercise, the population quota was 17,282 (7,120,229, being the projected population of Hong Kong as at 30 June 2011 provided by the Administration (see paragraph 2.5 below), divided by 412 (the total number of elected members to be returned to DCs in the 2011 ordinary election after the addition of seven elected seats), i.e. $7,120,229 \div 412 = 17,282$). Consequently, the permissible range of deviation (referred to in paragraph 2.1 (b) above) of the population of a DCCA from the population quota is 12,962 to 21,603.

Section 2 : Working Principles

2.3 The Commission also adopted a set of working principles for the demarcation exercise:

- (a) For existing DCCAs where the population falls within the permissible range of 12,962 to 21,603, their boundaries will be maintained as far as possible.

- (b) For existing DCCAs where the population falls outside the permissible range, but the situation was allowed for the 2007 DC election and the justifications have remained valid, their boundaries will be maintained as far as possible.

- (c) Other than (b) above, for existing DCCAs where the population falls outside the permissible range, adjustments will be made to their boundaries (unless there are justifications for maintaining their boundaries on grounds of community identities, preservation of local ties and/or physical features) and also those of adjacent DCCAs to form new DCCAs. Where there is more than one way to adjust the boundaries of the DCCAs concerned, the one which affects the least number of existing DCCAs will be adopted, otherwise the one with the least departure from the population quota will be used.

- (d) Factors with political implications will not be taken into consideration.

- (e) The names of the new DCCAs to be formed are proposed by reference to major features, roads or residential settlements in the DCCAs after consultation with the relevant District Officers (“DOs”) of the Home Affairs Department (“HAD”).

- (f) The Commission's provisional recommendations on the code references of districts and constituency areas were that the districts should be given the alphabetical reference from "A" onwards, with the omission of "I" and "O" to prevent confusion, starting from Central and Western district and other districts on Hong Kong Island, followed by the districts in Kowloon and the New Territories. The numbering of constituency areas in a district was to be prefixed by the alphabet reference for the district and started from the first numeral. "01" should be allocated to the most densely populated area, or the area traditionally considered most important or prominent or the centre of the district, and the number be proceeded consecutively in a clockwise direction so that as far as possible, two consecutive numbers should be found in two areas contiguous to each other. The Commission hoped that by adopting this system, any one who consults the maps would find it easier to understand them and locate the constituency areas. These methods have been adopted since 1994 and the public should be generally familiar with them.
- (g) Where constituency boundaries have to continue into the sea, the DCCA boundary lines are, as far as possible, drawn perpendicular to the district boundary lines on the sea.

- (h) Suggestions and comments from members of the public received since the last demarcation exercise will be taken into consideration and, where appropriate, accepted.

Section 3 : Working Partners

2.4 The EAC Secretariat, manned by designated staff of the Registration and Electoral Office (“REO”), assisted the Commission in carrying out the exercise.

2.5 As in the past, an Ad Hoc Subgroup (“AHSG”), formed under the Working Group on Population Distribution Projections set up in the Planning Department (“PlanD”), took up the primary task of providing the Commission with the necessary population forecasts, the most essential information required for the conduct of the exercise. The AHSG was chaired by an Assistant Director of the PlanD and comprised representatives from Constitutional and Mainland Affairs Bureau (“CMAB”), Census and Statistics Department, Housing Department (“HD”), Lands Department (“LandsD”), Rating and Valuation Department, the HAD and REO. To enhance the accuracy of the result produced, the AHSG was requested to project the population distribution figures as at a date as close to the election date as practicable. The AHSG provided a population forecast as at 30 June 2011, assuming that the DC ordinary election would be held in late 2011.

2.6 The LandsD rendered assistance in producing maps for the Commission, including the base maps (maps with street blocks, population figure in each block, existing DCCA boundaries and district boundaries), maps with the proposed DCCA boundaries, and boundary descriptions.

2.7 The DOs provided strong support in the demarcation exercise. Using their local knowledge about community identities, local ties, and physical features and developments in the DCCAs of their districts, the DOs provided valuable advice to the EAC on the delineation work.

2.8 The Information Services Department (“ISD”) gave expert advice for mapping out the publicity strategy and ideas for designing the publicity programmes and materials for the consultation exercise.

Section 4 : The Work Process

Start of work

2.9 The AHSB held its first meeting in September 2009 to work out the method to be adopted for compiling the data and the work schedule. In late March 2010 the forecast population figures were made available, on the basis of which the LandsD prepared the base maps. When these base maps were ready, the EAC Secretariat proceeded to work on the preliminary proposed delineation of the boundaries.

Site visits

2.10 Since physical features such as the size, shape, accessibility and development of an area were important considerations in the delineation work, in order to gain first-hand information on areas where the geographical situations might impact on the delineation of constituency boundaries, the staff of the EAC Secretariat conducted site visits to identify the unique physical features, transport facilities and accessibility in the DCCAs concerned. Relevant information and topographical facts so gathered were analysed and taken into account in drawing up the preliminary proposals.

EAC meetings with the DOs

2.11 When the staff of the EAC Secretariat finalised their preliminary recommendations on the boundaries and names of the DCCAs, the proposals were presented to the Commission for consideration with the aid of maps and photographs to facilitate better understanding of the local features and the environment of the DCCAs concerned. The Commission also invited various DOs to attend meetings to discuss the proposals relating to their districts.

Provisional proposal

2.12 In the EAC's provisional recommendations, the boundaries of 113 DCCAs had to be changed and 16 DCCAs were renamed. The EAC allowed 26 DCCAs to exceed the permissible limits of the population quota for one reason or the other. The names of these DCCAs, the percentages of deviation and the reasons for allowing the permissible limits to be exceeded, are shown in **Appendix II**.

2.13 After the EAC had come up with the provisional recommendations on the boundaries of the DCCAs, the EAC Secretariat started to prepare for the launch of public consultation exercise on the EAC's provisional proposal for the period from 3 December 2010 to 3 January 2011. Details of the provisional recommendations were contained in two volumes published for the public consultation exercise.

CHAPTER 3

THE PUBLIC CONSULTATION

Section 1 : The Consultation Period and Public Forums

3.1 In compliance with the requirement of section 19 of the EACO, the Commission conducted a public consultation exercise on its provisional recommendations for the period from 3 December 2010 to 3 January 2011. During this period, members of the public could send in their representations, in writing, to the Commission to express their views on the Commission's provisional recommendations on the boundaries and names of the DCCAs.

3.2 The public consultation exercise was widely publicised through Announcements in the Public Interest on radio and TV, press releases, newspaper advertisements, posters and the Commission's website.

3.3 On the first day of the consultation period, i.e. 3 December 2010, the Commission held a press conference to launch the exercise and invited the public to give their views on the Commission's provisional recommendations. The Commission also appealed to the public that not only those who had opposing or different views should speak up, but those who supported the provisional recommendations

should also do likewise. This was to enable the EAC to more accurately gauge the public's views and degree of acceptance of the provisional recommendations.

3.4 Two forums were conducted from 10:30 a.m. to 4:30 p.m. on 14 and 17 December 2010 at the Theatre of the Hong Kong Heritage Museum and the Quarry Bay Community Hall respectively, where members of the public could attend and express their views to the Commission directly. Audio-visual aids were used to facilitate understanding of the representations by making reference to maps.

Section 2 : Number of Representations Received

3.5 During the consultation period, the Commission received a total of 472 written representations. On the two days of the forums, 102 persons turned up and 45 of them expressed their views on the provisional recommendations.

3.6 Among the representations received, there were 190 representations which supported the EAC's provisional recommendations. There were views in some representations that were not related to the delineation of boundaries or naming of the DCCAs but related to matters such as district boundaries and designation/allocation of polling stations. The Commission referred the views on district boundaries to the HAD for reference and instructed the REO to take necessary follow-up action on the views on polling stations.

3.7 The original texts of the written representations are set out in **Volume 3** of this report. Summaries of the written representations and oral representations are shown in **Appendix III** of this volume by district.

CHAPTER 4

THE DEMARCATION EXERCISE

After the Public Consultation

Section 1 : Deliberations on the Representations

4.1 As soon as the public consultation period ended, the EAC went through all the written and oral representations to consider whether they should be accepted.

4.2 Since some representations considered that the special physical characteristics of individual areas should be taken into account in the delineation exercise, the staff of the EAC Secretariat, where necessary, conducted site visits to assess the validity of the arguments raised and to explore the feasibility of the proposals given. To enable the EAC to thoroughly consider the representations and arrive at a fair and balanced deliberation, the information gathered from the site visits and the EAC Secretariat's analysis and observations were presented to the EAC again with the aid of maps and photographs showing the buildings and areas concerned.

General Approaches adopted by the Commission

4.3 For representations regarding DCCAs which were provisionally recommended to be the same as those of the DCCAs in 2007 (“unaltered DCCAs”), modifications to their boundaries would be considered only if:

- (a) they are supported by cogent reasons and would result in substantial and notable improvement on community, geographical and development considerations;
- (b) they would not in turn affect an unacceptable number of unaltered DCCAs; and
- (c) all the resulting populations will not depart from the population quota by more than 25%.

4.4 The Commission considered it inappropriate to accept representations on unaltered DCCAs which proposed solely improvement on population distribution. If the Commission were to accept them, many DCCAs would have to be re-delineated and included in the final recommendations without the benefit of further public consultation as to their acceptability.

4.5 For representations regarding new DCCAs, suggestions with sufficient cause on better population distribution or on community considerations would be accepted, except those adopting an approach entirely different from the Commission's and affecting an unacceptable number of unaltered DCCAs.

The Commission's General Views

4.6 In considering the representations, the Commission also took the following factors into account:

(a) Preserving community identity and local ties

A large number of representations made to the Commission stressed the importance of maintaining local community identity and ties even though the population deviation in the DCCAs concerned would exceed the permissible limits. Some representations pointed out that the Commission's proposed delineation would disrupt the well established community identity and cohesiveness of the residents, and would affect the integrity of the community.

Some representations also emphasised that the residents of the affected areas would likely have a weaker sense of belonging to the DCCAs to which they had been newly assigned, and this in turn, would adversely affect the voters' turnout rate.

Some representations envisaged that the DC Member of a DCCA might have difficulty in serving two or more heterogeneous communities.

The Commission fully understood the sentiments and wishes of the representations and had considered all of them very carefully. Due weight had been given to community identities and local ties. Suggestions to alter the Commission's provisional recommendations with sufficient justifications on community and/or geographical consideration(s) would be accepted. The Commission viewed the conflict between the population quota requirement and local sentiments in an impartial manner so as to achieve a fair balance. Some DCCAs had been recommended to deviate from the population quota in excess of the permissible limits as the Commission considered that the community and/or geographical consideration(s) rendered the deviations necessary or desirable.

The EAC was pleased to note that through the concerted efforts of all parties concerned, the boundaries for a smaller number of DCCAs were changed in this exercise as compared with that in 2007 (i.e. 122 as compared with 139).

(b) The estimated population figures

There were representations objecting to the provisional recommendations on the grounds that they queried the accuracy of the estimated population figures which the Commission adopted for the demarcation exercise. They quoted other figures known to them, which were different from those used by the Commission. The Commission believed that the queries were merely based on personal estimation and/or information obtained from other sources which might not be appropriate for the exercise. The Commission's view in this aspect was that the estimated population figures used were supplied by the AHSG, which was set up solely for the purpose of the demarcation exercise. It had conducted comprehensive researches before compiling the relevant data by a systematic methodology. Moreover, for the reason of fairness and consistency, the EAC considered it necessary to use the same set of population distribution projections with the same basis and the same cut-off date for all DCCAs being considered under the demarcation exercise.

The Commission therefore held that the official data provided by the AHSG should remain as the sole and authoritative basis for the demarcation work.

(c) Anticipated changes in population

There were representations which considered that the future population of certain DCCAs would increase or decrease substantially, and the boundaries of such DCCAs should therefore be adjusted in anticipation of future developments, so that they would not have to be re-delineated again in future.

Although the development of an area was one of the factors which the EAC would have regard to, the Commission considered it essential to adhere to the population forecasts projected as at 30 June 2011 in delineating the boundaries of all DCCAs in this exercise, since the demarcation work was to facilitate the conduct of the 2011 DC Election. Future changes in population after the said cut-off date would be catered for in the next demarcation exercise, taking into account the latest development at that time.

(d) Supporting views

Where there were supporting representations received on the one hand and opposing ones relating to the same DCCA(s) on the other, the EAC would examine the acceptability of both sides in the light of the reasons given vis-à-vis the statutory criteria and working principles.

Section 2 : The Recommendations

4.7 At its meeting on 7 February 2011, the Commission, having taken into consideration the representations received and comments from DOs, drew up its finalised recommendations. Its views on the representations are recorded in the last column of **Appendix III**.

4.8 The EAC adjusted its provisional recommendations in respect of the boundaries of 19 DCCAs and the names of 2 DCCAs. Details of the alterations and changes are set out in **Appendices IV and V** respectively.

4.9 In the finalised recommendations, the boundaries of 122 DCCAs were changed and the EAC allowed the population in 26 DCCAs to deviate from the permissible limits of the population quota for reasons specified in **Appendix VI**.

4.10 A summary of the Commission's final recommendations is shown in **Appendix VII** of this volume. The details of these final recommendations with reference to maps and boundary descriptions are in **Volume 2**.

CHAPTER 5

A CONCLUDING NOTE

Section 1 : Acknowledgements

5.1 With the completion of this demarcation exercise, the Commission would like to express its gratitude towards the following units for their contributions: the AHSG, for its provision of the population forecasts; the DOs of the HAD, for their input on the basis of their district knowledge; the LandsD, for their production of the various maps for the conduct of the consultation exercise and production of the report; the ISD for their contribution to the publicity programme relating to the consultation exercise, the Government Logistics Department for the printing of the consultation materials and this report, the Leisure and Cultural Services Department and the HAD for their permission to use the Hong Kong Heritage Museum and the Quarry Community Hall as venues for holding the two public forums and the CMAB for their advice throughout the exercise.

5.2 The Commission is particularly thankful to the EAC Secretariat for their dedicated and concerted efforts in the preparation work.


5.3 Last but not least, the Commission is most grateful to those members of the public for their representations, put forth in writing or personally voiced in the public forums.

Section 2 : The Important Principles

5.4 As in previous demarcation exercises, the EAC has adhered to the statutory requirements and its working principles as far as practicable. The EAC has made every effort to observe the population quota requirement and at the same time to accommodate the suggestions from members of the public with reference to the community considerations in their districts, particularly in cases where the suggestions would result in substantial improvement on community ties, geographical accessibility and development. As always, the Commission has paid no regard to any suggestions with political implications.

5.5 Delineation of the DCCA boundaries is an integral part of an ordinary election. The Commission is committed to conducting each and every election under its supervision in an open, fair and honest manner. The Commission has all the time held on to this important principle in this demarcation exercise.

Annex C

Chapter:	541	Title:	ELECTORAL AFFAIRS Gazette	L.N. 320 of
			COMMISSION	Number: 1999
			ORDINANCE	
Section:	20	Heading:	Criteria for making recommendations	Version Date: 01/01/2000

(1) In making recommendations for the purposes of this Part, the Commission shall-

(a) ensure that the extent of each proposed geographical constituency is such that the population in that constituency is as near as is practicable to the number which results ("the resulting number") when the population quota is multiplied by the number of members to be returned to the Legislative Council by that geographical constituency pursuant to any electoral law;

(b) where it is not practicable to comply with paragraph (a) in respect of a proposed geographical constituency, ensure that the extent of the constituency is such that the population in that constituency does not exceed or fall short of the resulting number applicable to that constituency, by more than 15% thereof;

(c) ensure that the extent of each proposed District Council constituency is such that the population in that constituency is as near the population quota as practicable; (Added 8 of 1999 s. 89)

(d) where it is not practicable to comply with paragraph (c) in respect of a proposed District Council constituency, ensure that the extent of the proposed constituency is such that the population in that constituency does not exceed or fall short of the population quota, by more than 25% thereof. (Added 8 of 1999 s. 89)

(2) In making such recommendations the Commission shall ensure that each proposed geographical constituency is constituted by 2 or more contiguous whole District Council constituencies.

(3) In making such recommendations the Commission shall have regard to-

(a) community identities and the preservation of local ties; and

(b) physical features such as size, shape, accessibility and development of the relevant area or any part thereof.

(4) In making such recommendations in relation to a general election the Commission shall have regard to-

- (a) existing boundaries of Districts; and
- (b) existing boundaries of geographical constituencies.

(Replaced 78 of 1999 s. 7)

(4A) Subject to subsection (4B), in making such recommendations in relation to an ordinary election, the Commission must follow the existing boundaries of Districts and the existing number of members to be elected to a District Council as specified in or under the District Councils Ordinance (Cap 547). (Added 8 of 1999 s. 89)

(4B) If the Chief Executive in Council makes any order under section 8 of the District Councils Ordinance (Cap 547)-

- (a) not later than 12 months before the deadline for submitting a report for the ordinary election to which the recommendations relate; and
- (b) which is applicable in relation to that ordinary election; and
- (c) for the purpose of declaring Districts or specifying the number of members to be elected to a District Council,

the Commission must, in making such recommendations in relation to that ordinary election, follow the boundaries of the Districts as declared in the relevant order and the number of members to be elected as specified in the relevant order. (Added 8 of 1999 s. 89)

(5) The Commission may depart from the strict application of subsection (1) only where it appears that a consideration referred to in subsection (3) renders such a departure necessary or desirable.

(6) The Commission shall, for the purposes of subsection (1)-


- (a) endeavour to estimate the total population of Hong Kong or any proposed constituency, as the case may be, in the year in which the election to which the recommendations relate, is to be held; and
- (b) if it is not practicable to comply with paragraph (a), estimate the population of Hong Kong, the geographical constituency or the District Council constituency, as the case may be, having regard to the available information which is the best possible in the circumstances for the purpose of making recommendations.

(7) In this section-

"District" (地方行政區) has the meaning assigned to it by the District Councils Ordinance (Cap 547). (Replaced 8 of 1999 s. 89)

(Amended 8 of 1999 s. 89; 78 of 1999 s. 7)

Annex D

Chapter:	547	Title:	DISTRICT COUNCILS	Gazette	L.N. 77 of
			ORDINANCE	Number:	1999
Section:	5	Heading:	Number of members to be elected to a District Council and the number of members to be appointed to it	Version Date:	19/03/1999

(1) The number specified in column 3 of Part I of Schedule 3 in relation to a District Council specified in column 2 of that Part is the number of members to be elected to that Council.

(2) The number specified in column 4 of Part I of Schedule 3 in relation to a District Council specified in column 2 of that Part is the maximum number of members to be appointed to that Council.

Chapter: 547 Title: DISTRICT COUNCILS Gazette L.N. 159 of
 ORDINANCE Number: 2010
Schedule: 3 Heading: Version Date: 03/12/2010

[sections 5, 8, 9 & 11]

PART I

NUMBER OF ELECTED MEMBERS AND APPOINTED MEMBERS

Item	District Council	Number of elected members	Number of appointed members
1.	Central and Western District Council	15	4
2.	Eastern District Council	37	9
3.	Kowloon City District Council	22	5
4.	Kwun Tong District Council	34 [35]*	8
5.	Sham Shui Po District Council	21	5
6.	Southern District Council	17	4
7.	Wan Chai District Council	11	3
8.	Wong Tai Sin District Council	25	6
9.	Yau Tsim Mong District Council	16 [17]*	4
10.	Islands District Council	10	4
11.	Kwai Tsing District Council	28 [29]*	7
12.	North District Council	16 [17]*	5
13.	Sai Kung District Council	23 [24]*	5
14.	Sha Tin District Council	36	9
15.	Tai Po District Council	19	5
16.	Tsuen Wan District Council	17	5
17.	Tuen Mun District Council	29	7
18.	Yuen Long District Council	29 [31]*	7

(Amended 33 of 2002 s. 10; L.N. 139 of 2006; L.N. 161 of 2010)

PART II

RURAL COMMITTEES IN DISTRICTS

Item	District	District Council	Number of Rural Committees	Names of Rural Committees
1.	Islands District	Islands District Council	8	Cheung Chau Rural Committee Lamma Island (North) Rural Committee Lamma Island (South) Rural Committee Mui Wo Rural Committee Peng Chau Rural Committee South Lantau Rural Committee Tai O Rural Committee Tung Chung Rural Committee
2.	Kwai Tsing District	Kwai Tsing District	1	Tsing Yi Rural Committee
3.	North District	North District Council	4	Fanling District Rural Committee Sha Tau Kok District Rural Committee Sheung Shui District Rural Committee Ta Kwu Ling District Rural Committee
4.	Sai Kung District	Sai Kung District Council	2	Hang Hau Rural Committee Sai Kung Rural Committee
5.	Sha Tin District	Sha Tin District Council	1	Sha Tin Rural Committee
6.	Tai Po District	Tai Po District Council	2	Sai Kung North Rural Committee Tai Po Rural Committee
7.	Tsuen Wan District	Tsuen Wan District Council	2	Ma Wan Rural Committee Tsuen Wan Rural Committee

8.	Tuen Mun District Council	Tuen Mun District Council	1	Tuen Mun Rural Committee
9.	Yuen Long District Council	Yuen Long District Council	6	Ha Tsuen Rural Committee Kam Tin Rural Committee Pat Heung Rural Committee Ping Shan Rural Committee San Tin Rural Committee Shap Pat Heung Rural Committee


Note:

*** According to section 3 of the District Councils Ordinance (Amendment of Schedule 3) Order 2010 (L.N. 161 of 2010) ("the Amendment Order")-**

- (a) item 4 is amended by repealing "34" and substituting "35";**
- (b) item 9 is amended by repealing "16" and substituting "17";**
- (c) item 11 is amended by repealing "28" and substituting "29";**
- (d) item 12 is amended by repealing "16" and substituting "17";**
- (e) item 13 is amended by repealing "23" and substituting "24";**
- (f) item 18 is amended by repealing "29" and substituting "31".**

According to section 1 of the Amendment Order and the District Councils Ordinance (Amendment of Schedule 3) Order 2010 (Commencement) Notice (L.N. 159 of 2010), the above amendments-

- (i) come into operation on 3 December 2010 for the purpose only of enabling arrangements to be made for the holding of the District Council ordinary election in 2011; and**
- (ii) in so far as they have not come into operation under paragraph (i), come into operation on 1 January 2012.**

Chapter:	547	Title:	DISTRICT COUNCILS	Gazette	L.N. 77 of
			ORDINANCE	Number:	1999
Section:	7	Heading:	Number of elected members to be returned for each constituency	Version Date:	19/03/1999

The number of elected members to be returned for each constituency is one.

**Number of DCCAs with Boundaries Changed
in the EAC's Final Recommendations**

	<u>Name of District Council</u>	<u>No. of constituencies</u>	<u>No. of constituencies with boundaries changed</u>
1.	Central & Western	15	3
2.	Wanchai	11	0
3.	Eastern	37	8
4.	Southern	17	5
5.	Yau Tsim Mong	17	11
6.	Sham Shui Po	21	6
7.	Kowloon City	22	4
8.	Wong Tai Sin	25	6
9.	Kwun Tong	35	15
10.	Tsuen Wan	17	10
11.	Tuen Mun	29	4
12.	Yuen Long	31	14
13.	North	17	6
14.	Tai Po	19	2
15.	Sai Kung	24	4
16.	Sha Tin	36	14
17.	Kwai Tsing	29	10
18.	Islands	10	0
Total		412	122

**List of the 26 Constituencies with Population
Exceeding or Falling Short
of the Population Quota By More Than 25%**

	<u>Name of Constituency</u>	<u>Name of District Council</u>	<u>Percentage of Deviation</u>
1.	Lamma & Po Toi	Islands	- 64.73%
2.	Peng Chau & Hei Ling Chau	Islands	- 55.17%
3.	Po Tat	Kwun Tong	+ 43.28%
4.	Kam Tin	Yuen Long	- 40.26%
5.	Laguna City	Kwun Tong	+ 35.73%
6.	Tuen Mun Rural	Tuen Mun	+ 32.84%
7.	Kingswood North	Yuen Long	+ 32.51%
8.	Sai Kung Islands	Sai Kung	- 32.36%
9.	Nam On	Sai Kung	+ 32.35%
10.	Wai Do	Sai Kung	+ 32.29%
11.	Tin Shing	Yuen Long	+ 31.76%
12.	Choi Wan West	Wong Tai Sin	- 31.52%
13.	Shap Pat Heung South	Yuen Long	+ 31.19%
14.	Pat Heung North	Yuen Long	- 30.15%
15.	Ping Shan North	Yuen Long	+ 28.79%
16.	Stanley & Shek O	Southern	+ 28.79%
17.	Tin Heng	Yuen Long	+ 28.62%
18.	Wah Fu I	Southern	- 27.83%
19.	Tung Chung North	Islands	+ 27.58%
20.	Lei Tung II	Southern	- 27.39%
21.	Sai Kung North	Tai Po	- 26.62%
22.	Cheung Chau North	Islands	- 26.11%
23.	Choi Wan South	Wong Tai Sin	- 25.89%
24.	Cheung Chau South	Islands	- 25.53%
25.	Sai Kung Central	Sai Kung	- 25.10%
26.	Kwong Hong	Sha Tin	- 25.07%