



香港特別行政區政府 The Government of the Hong Kong Special Administrative Region

渠務署署長 Director of Drainage Services

香港灣仔告士打道5號稅務大樓43樓 43/F Revenue Tower, 5 Gloucester Road, Wan Chai, Hong Kong
電話 Tel: (852) 2594 7002 傳真 Fax: (852) 2827 9477 電郵 E-mail: kklaui@dsd.gov.hk

來函檔號 Your Ref: CB1/F/2/6 (III)
本署檔號 Our Ref: DSD T 8/4152CD

3 April 2012

Mr. Derek LO
Clerk to Public Works Subcommittee
Legislative Council Secretariat
Legislative Council Complex
1 Legislative Council Road
Central
Hong Kong

Dear Mr. LO,

**Public Works Subcommittee
Follow-up to meeting on 8 February 2012**

**152CD - Drainage improvement works in upper Lam Tsuen River,
She Shan River, upper Tai Po River, Ping Long and Kwun Hang**

I refer to your letter referenced CB1/F/2/6(III) of 16 February 2012 to the Secretary for Financial Services and the Treasury and provide below the supplementary information on the landscaping design of the proposed drainage channel works.

We have engaged a landscape architect and consultants to carry out the landscaping design of the project **152CD**. The proposed landscaping design has incorporated inputs from several green groups and included rich green features and environmental elements to maintain the ecological continuity and healthy ecosystem of the river courses.

The design has adopted gabion embankments and in-situ substrate riverbed in order to provide a sustainable ecological environment as habitat for local species. Furthermore, trees of local species including *Ficus microcarpa* (細葉榕), *Hibiscus tiliaceus* (黃槿), *Ficus variegata chlorocarpa* (青果榕), *Ficus virens* (大葉榕), *Macaranga tanarius* (血桐), *Schefflera heptaphylla* (鴨腳木) and *Cassia siamea* (鐵刀木) have been selected for planting along the rivers.

..... Please find enclosed an Appendix showing the typical landscaping sections with photomontages for reference.

Yours sincerely,

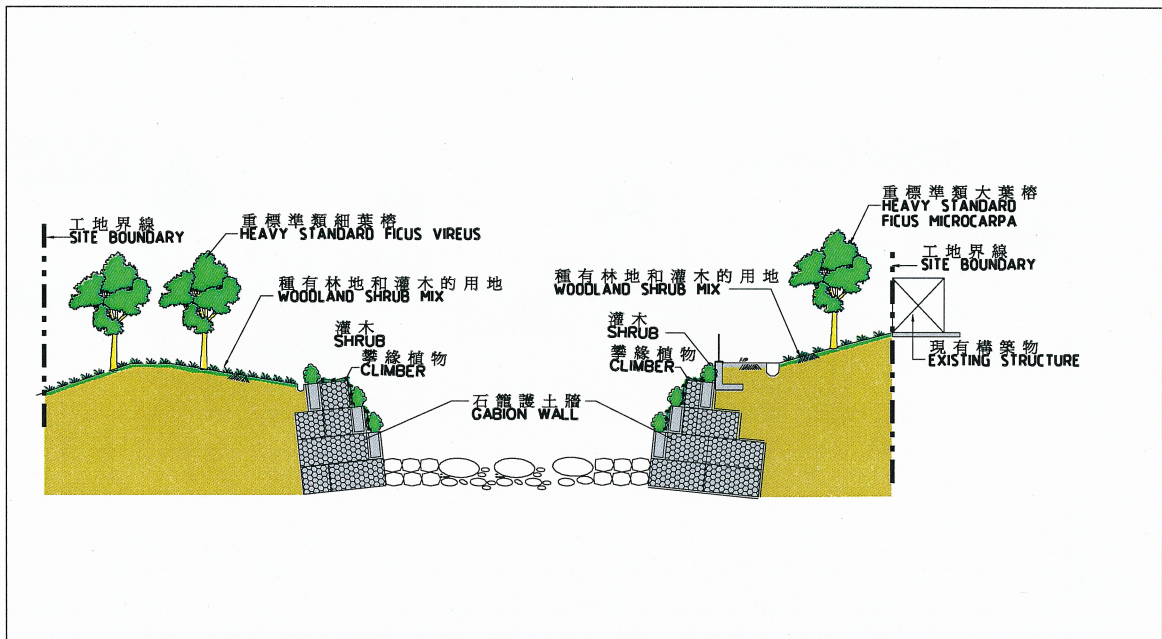


(CHAN Chi-chiu)
Director of Drainage Services

Encl.

c.c. SFST (Attn.: Ms. Joyce HO) (Fax : 2147 5240)
SDEV (Attn.: Ms. Fiona YEUNG) (Fax : 2521 0497)

(i) **Typical Section and Photomontage of Upper Lam Tsuen River**
林村河上游的典型切面圖和合成照片

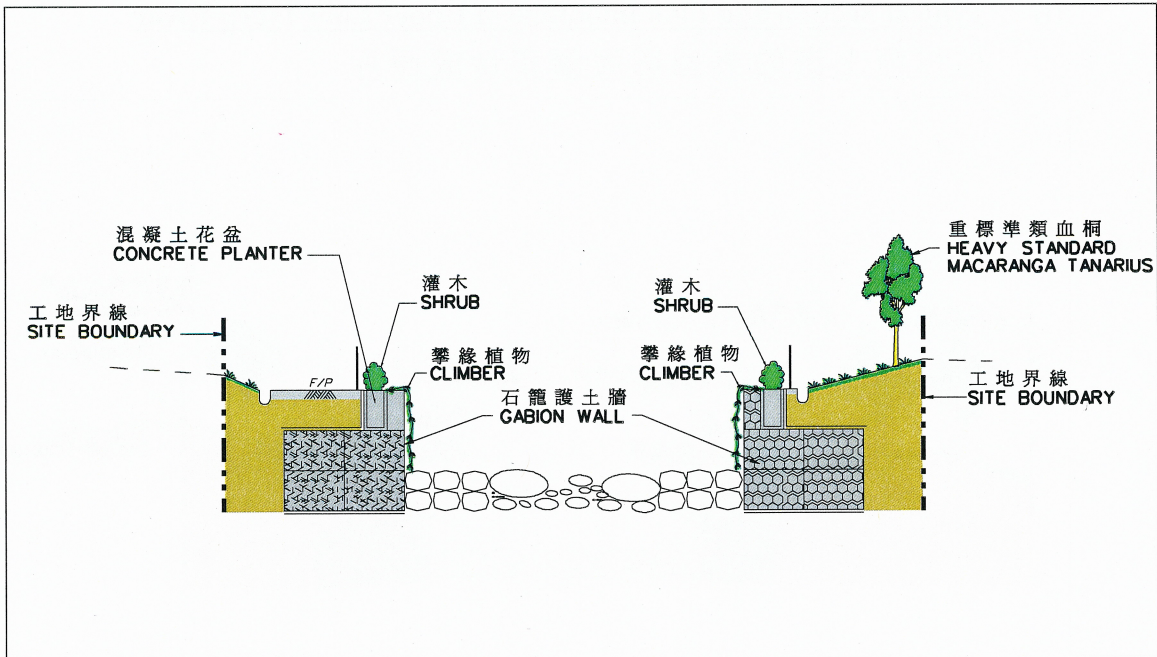


Typical Section of Landscaping Works at Upper Lam Tsuen River
林村河上游進行環境美化工程的典型切面圖



Photomontage of Upper Lam Tsuen River (after completion of works)
林村河上游的合成照片(竣工後)

(ii) **Typical Section and Photomontage of She Shan River**
 社山河的典型切面圖和合成照片



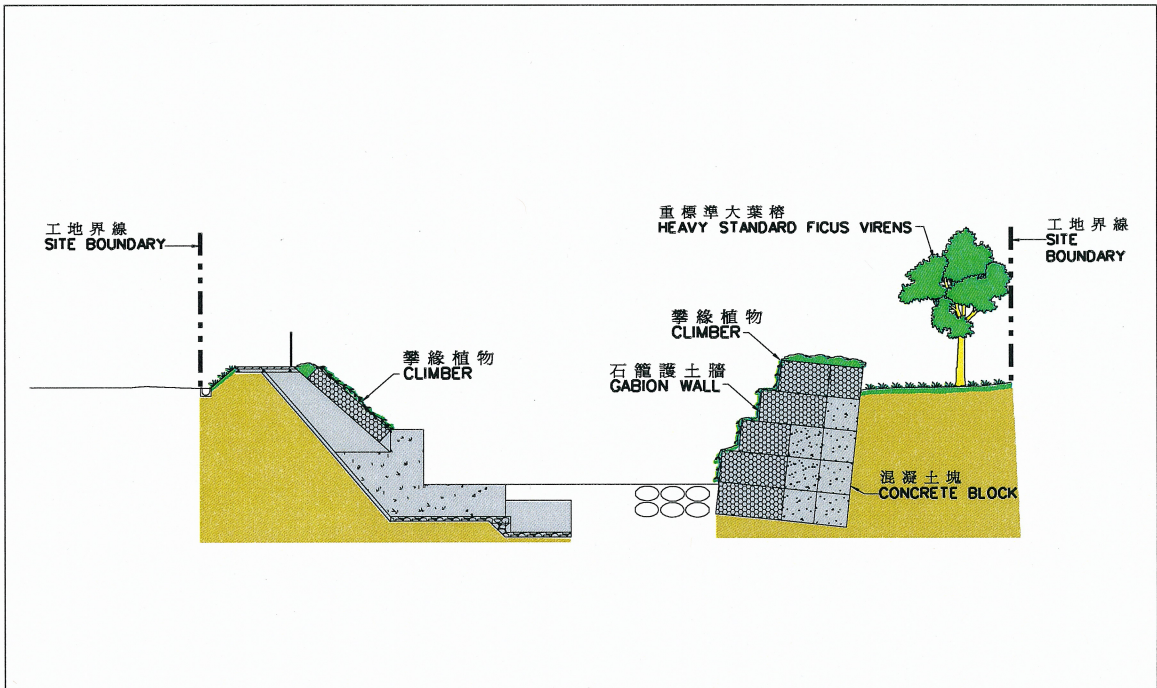
Typical Section of Landscaping Works at She Shan River
 社山河進行環境美化工程的典型切面圖



Photomontage of She Shan River (after completion of works)
 社山河的合成照片(竣工後)


(iii) Typical Section and Photomontage of Upper Tai Po River

大埔河上游的典型切面圖和合成照片



Typical Section of Landscaping Works at Upper Tai Po River

大埔河上游進行環境美化工程的典型切面圖



Photomontage of Upper Tai Po River (after completion of works)

大埔河上游的合成照片(竣工後)