


259RS號工程計劃 -
連接新界西北及新界東北之單車徑
259RS – Cycle tracks connecting North West New Territories
with North East New Territories

簡介

Briefing

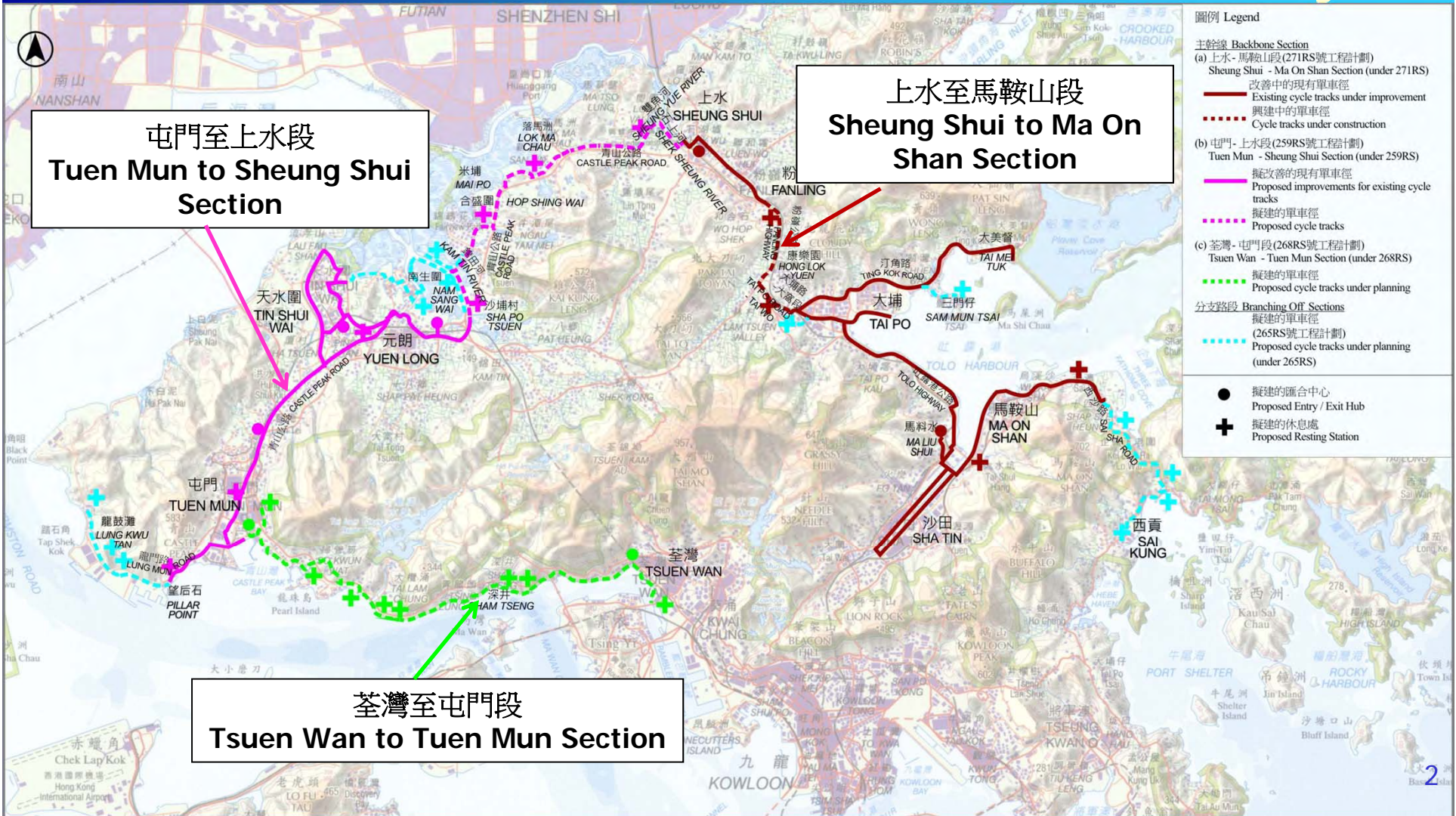


2013年4月23日
23 April 2013



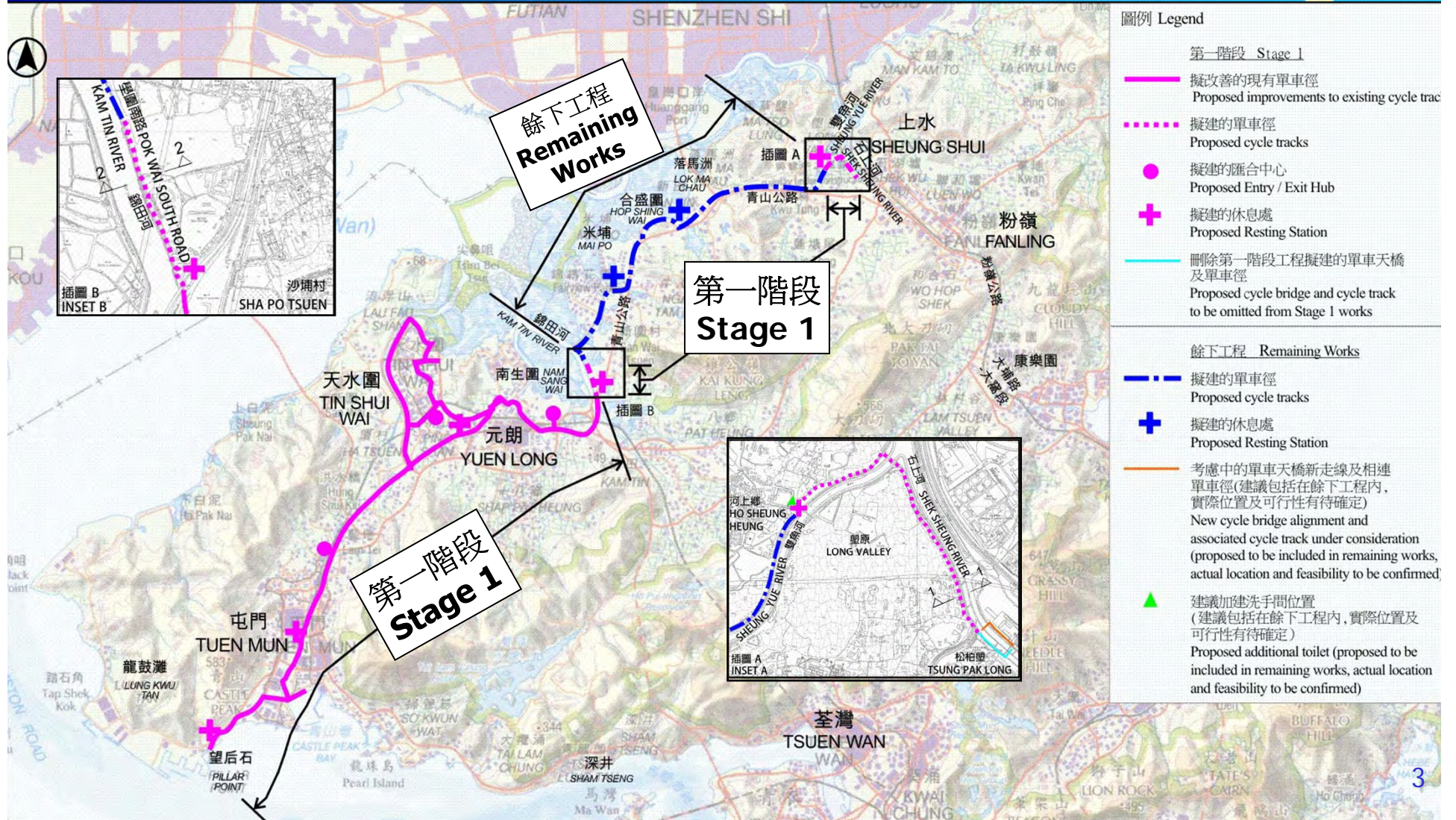
新界單車徑網絡

New Territories Cycle Track Network





屯門至上水段單車徑 Tuen Mun to Sheung Shui Section



屯門至上水段單車徑 - 第一階段

Tuen Mun to Sheung Shui Section – Stage 1

工程的範圍包括 -

Project scope comprises -

- 沿錦田河建造長約 1公里的新單車徑
Construction of a new cycle track about 1 km in length along Kam Tin River
- 沿雙魚河和石上河建造長約 1.5公里的新單車徑
Construction of a new cycle track about 1.5 km in length along Sheung Yue River and Shek Sheung River
- 改善在屯門、天水圍及元朗現有單車徑的選定路段(總長約4.5公里)
Improvement works to selected sections (about 4.5 km in length) of the existing cycle tracks in Tuen Mun, Tin Shui Wai and Yuen Long
- 沿途提供3個匯合中心和5個休息處
Provision of three entry/exit hubs and five resting stations along cycle tracks

屯門至上水段單車徑 - 第一階段

Tuen Mun to Sheung Shui Section – Stage 1

- 擬建天水圍單車匯合中心 - Proposed entry/exit hub in Tin Shui Wai



側面圖 A SIDE VIEW A



側面圖 B SIDE VIEW B



位置圖 LOCATION PLAN

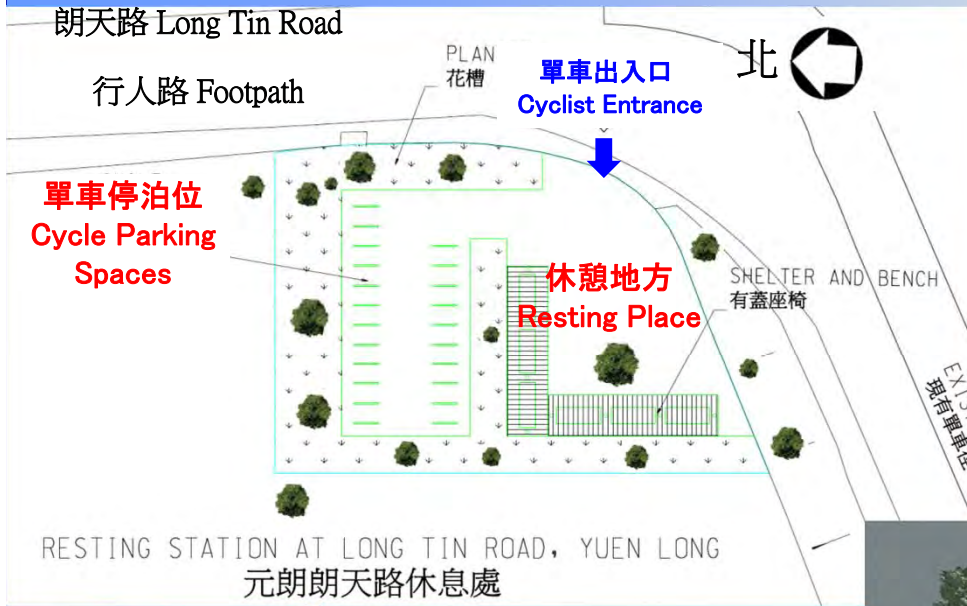




屯門至上水段單車徑 - 第一階段

Tuen Mun to Sheung Shui Section – Stage 1

- 擬建元朗朗天路休息處 - Proposed resting station at Long Tin Road, Yuen Long





多謝

Thank You

