

L.N. 49 of 2013

Frontier Closed Area (Amendment) Order 2013

(Made by the Chief Executive under section 36 of the Public Order Ordinance (Cap. 245) after consultation with the Executive Council)

1. Commencement

This Order comes into operation on 10 June 2013.

2. Frontier Closed Area Order amended

The Frontier Closed Area Order (Cap. 245 sub. leg. A) is amended as set out in section 3.

3. Schedule amended

(1) The Schedule, section 1—

Repeal

“65” (wherever appearing)

Substitute

“74”.

(2) The Schedule—

Repeal everything after section 3

Substitute

“Table

Column 1 Point number	Column 2 Northing (m)	Column 3 Easting (m)	Column 4 Remarks
1	839637	821002	From there NORTHEAST following a line of bearing 61° until it stops at the centre line of the Shenzhen River, then EAST following the centre line of the Shenzhen River and the boundary of the administrative division of the Hong Kong Special Administrative Region of the People’s Republic of China to Point 2.
2	844880	842107	From there NORTHEAST following the mouth of Sha Tau Kok Hoi (Starling Inlet) to Point 3.
3	845333	842310	From there NORTHEAST across Sha Tau Kok Hoi (Starling Inlet) to Point 4.

Column 1 Point number	Column 2 Northing (m)	Column 3 Easting (m)	Column 4 Remarks
4	845602	843042	From there SOUTH following the coast line of Sha Tau Kok Hoi (Starling Inlet) along the high water mark to Point 5, which is the western edge of the pier.
5	844898	840799	From there NORTH following the western edge of the pier to Point 6, which is located at the junction of the pier edge and the fence.
6	844913	840799	From there EAST across a road following the fence to Point 7, which is located at the northern end of the fence.
7	845056	840788	From there NORTHWEST across Sha Tau Kok Road — Shek Chung Au to Point 8.
8	845071	840786	From there NORTHWEST following the fence to Point 9, which is located at the junction of the fences.

Frontier Closed Area (Amendment) Order 2013

L.N. 49 of 2013

Section 3

B667

Column 1 Point number	Column 2 Northing (m)	Column 3 Easting (m)	Column 4 Remarks
9	845125	840785	From there NORTHWEST following the fence to Point 10, which is located at the junction of the fences.
10	845342	840925	From there NORTHEAST following the fence to Point 11, which is located at the junction of the fences.
11	845626	840988	From there NORTHWEST following Shan Tsui Village Road to Point 12.
12	845637	840949	From there NORTHWEST following the fence to Point 13.
13	846082	837261	From there SOUTH following a straight line of bearing 180° to Point 14.
14	845046	837261	From there NORTHWEST to Point 15, which is located at the ridge of Wong Mau Hang Shan.

Frontier Closed Area (Amendment) Order 2013

L.N. 49 of 2013

Section 3

B669

Column 1 Point number	Column 2 Northing (m)	Column 3 Easting (m)	Column 4 Remarks
15	845380	836000	From there NORTHEAST to Point 16.
16	845390	836010	From there NORTHWEST to Point 17.
17	845510	835920	From there NORTHWEST to Point 18.
18	845530	835870	From there NORTHWEST to Point 19.
19	845550	835690	From there SOUTHWEST to Point 20.
20	845410	835480	From there SOUTHWEST to Point 21.
21	845330	835270	From there NORTHWEST to Point 22.
22	845340	835080	From there NORTHWEST to Point 23.
23	845470	834940	From there NORTHWEST to Point 24.

Frontier Closed Area (Amendment) Order 2013

L.N. 49 of 2013

Section 3

B671

Column 1 Point number	Column 2 Northing (m)	Column 3 Easting (m)	Column 4 Remarks
24	845520	834840	From there NORTHEAST to Point 25.
25	845560	834870	From there SOUTHWEST to Point 26.
26	845550	834690	From there SOUTH to Point 27.
27	845403	834689	From there EAST to Point 28.
28	845403	834752	From there SOUTHEAST to Point 29.
29	845350	834770	From there SOUTH to Point 30.
30	845270	834770	From there SOUTHEAST to Point 31.
31	845230	834780	From there SOUTH to Point 32.
32	845200	834780	From there SOUTHEAST to Point 33.
33	845150	834800	From there SOUTHEAST to Point 34.

Frontier Closed Area (Amendment) Order 2013

L.N. 49 of 2013

Section 3

B673

Column 1 Point number	Column 2 Northing (m)	Column 3 Easting (m)	Column 4 Remarks
34	845139	834850	From there SOUTHEAST following an anti-clockwise curve with radius = 45 m to Point 35.
35	845100	834900	From there EAST to Point 36.
36	845100	834940	From there SOUTHEAST following an anti-clockwise curve with radius = 225 m to Point 37.
37	844870	835090	From there SOUTHWEST to Point 38.
38	844600	834629	From there SOUTHWEST to Point 39, which is located at the southern end of Tong Fong.
39	844067	833712	From there SOUTHWEST to Point 40.
40	844020	833316	From there SOUTHWEST to Point 41, which is located at the southern end of Chow Tin Tsuen.

Frontier Closed Area (Amendment) Order 2013

L.N. 49 of 2013

Section 3

B675

Column 1 Point number	Column 2 Northing (m)	Column 3 Easting (m)	Column 4 Remarks
41	843862	833016	From there SOUTHWEST to Point 42, which is located at the summit of Kong Nga Po.
42	843260	831930	From there SOUTHWEST to Point 43, which is located at Sandy Ridge.
43	842510	830720	From there WEST to Point 44.
44	842510	830600	From there SOUTHWEST to Point 45, which is located at the Police Post on Man Kam To Road.
45	842500	830590	From there SOUTHWEST to Point 46.
46	842110	830110	From there NORTHWEST to Point 47, where the fence situates.

Column 1 Point number	Column 2 Northing (m)	Column 3 Easting (m)	Column 4 Remarks
47	842127	830075	From there NORTHWEST following the fence to Point 48, which is located at the junction of the fence and the bridge.
48	842867	829822	From there NORTHWEST following the edge of the bridge to Point 49, where it meets the southern edge of the pavement underneath the bridge.
49	842877	829816	From there SOUTHWEST following the southern edge of the pavement underneath the bridge to Point 50, which is located at the junction of the southern edge of the pavement and the river bank of River Indus.

Column 1 Point number	Column 2 Northing (m)	Column 3 Easting (m)	Column 4 Remarks
50	842870	829799	From there NORTHWEST following the river bank of River Indus to Point 51, which is located at the intersection of the river bank and the northern edge of the water pipe supports.
51	842878	829748	From there SOUTHWEST following the northern edge of the water pipe supports to Point 52, which is located at the intersection of the water pipe supports edge and the wall.
52	842845	829683	From there NORTHWEST following the wall to Point 53, where the end of the wall situates.
53	842885	829658	From there NORTHWEST following the eastern side of the road kerb to Point 54, which is located at the junction of the road kerb and the gate.

Column 1 Point number	Column 2 Northing (m)	Column 3 Easting (m)	Column 4 Remarks
54	842908	829643	From there NORTHWEST following the railing to Point 55, which is located at the junction of the railing and the road marker.
55	843185	829562	From there NORTHWEST following the road marker to Point 56, which is located at the junction of the road marker and the fence.
56	843191	829558	From there NORTHWEST following the fence to Point 57, which is located at the junction of the fences.
57	843197	829552	From there NORTHWEST and then SOUTHWEST following the fences to Point 58, where it meets a nullah behind the pavement.
58	841896	825418	From there WEST along the road marker on an unnamed road to Point 59, where it meets the edge of the flyover above.

Frontier Closed Area (Amendment) Order 2013

L.N. 49 of 2013

Section 3

B683

Column 1 Point number	Column 2 Northing (m)	Column 3 Easting (m)	Column 4 Remarks
59	841893	825399	From there SOUTHEAST following the edge of the flyover above to Point 60, where it meets the fence.
60	841566	825488	From there SOUTHEAST following the fence to Point 61, which is located at the end of the fence.
61	840763	826011	From there SOUTHEAST following the wall to Point 62.
62	840564	826191	From there SOUTHWEST across San Sham Road to Point 63.
63	840530	826159	From there NORTHWEST following the wall to Point 64, which is located at the start of the fence.
64	840600	826098	From there NORTHWEST following the fence to Point 65, where it meets the edge of the flyover.

Frontier Closed Area (Amendment) Order 2013

L.N. 49 of 2013

Section 3

B685

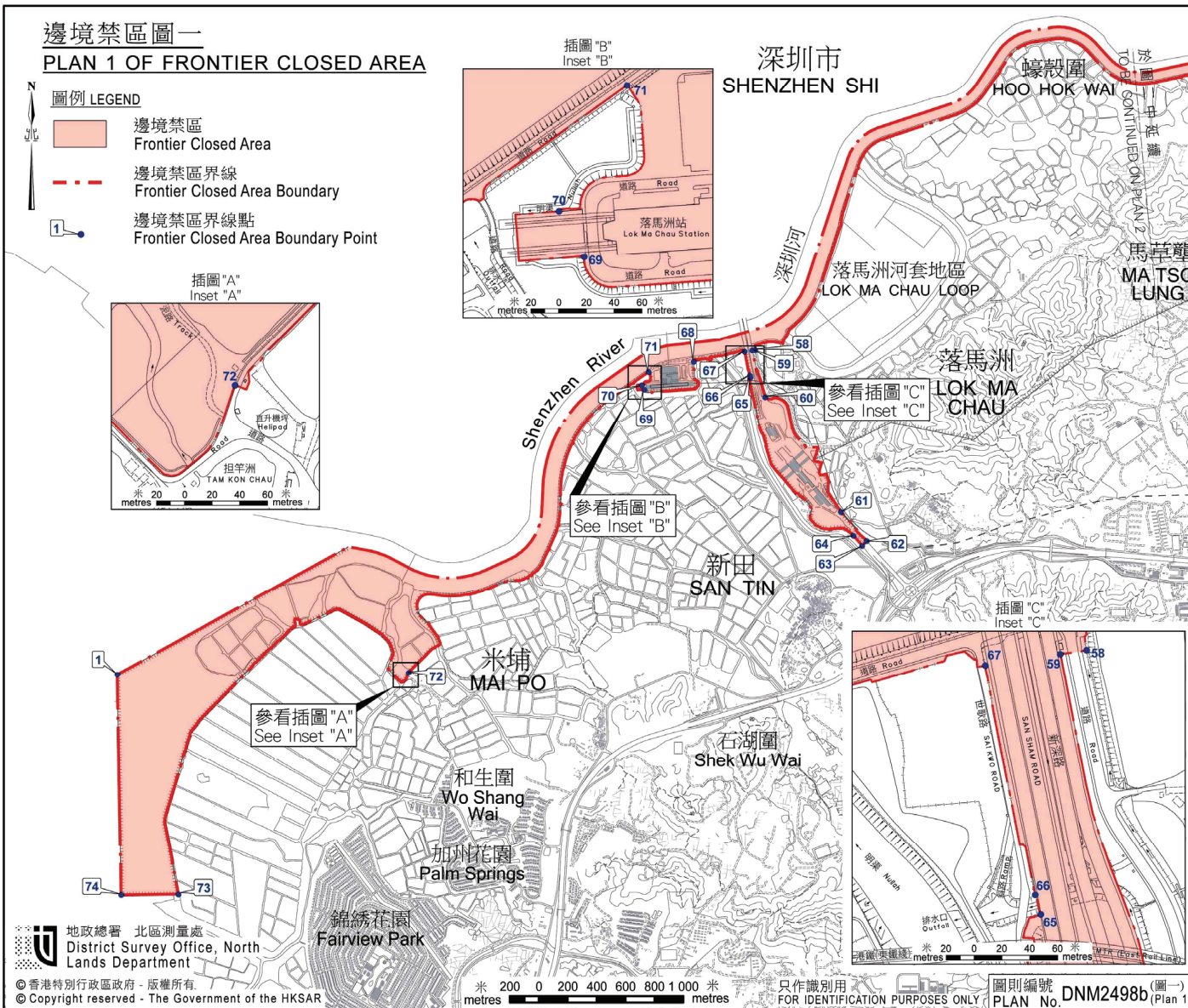
Column 1 Point number	Column 2 Northing (m)	Column 3 Easting (m)	Column 4 Remarks
65	841705	825385	From there NORTHWEST following the edge of the flyover and across the nullah to Point 66.
66	841719	825381	From there NORTHWEST following the fence to Point 67.
67	841885	825345	From there SOUTHWEST following the fence to Point 68, which is located at the junction of the fences.
68	841813	824993	From there SOUTH following the fence of the Lok Ma Chau Spur Line Control Point (columns supporting the viaduct are excluded) to Point 69, which is located at the end of the fence.
69	841619	824650	From there WEST following the building edge of the Sewage Plant to Point 70, which is located at the start of the fence.

Column 1 Point number	Column 2 Northing (m)	Column 3 Easting (m)	Column 4 Remarks
70	841652	824632	From there EAST following the fence to Point 71, which is located at the junction of the fences.
71	841743	824681	From there SOUTHWEST following the fence to Point 72, which is located at the junction of the fences.
72	839649	823018	From there SOUTHWEST following the fence to Point 73, which is located at the end of the fence.
73	838112	821425	From there WEST to Point 74.
74	838108	821030	Finally NORTH returning to Point 1.

Notes:

1. Point 1 and Points 58 to 74 are shown on the plan titled "PLAN 1 OF FRONTIER CLOSED AREA" annexed to this Schedule.
2. Points 20 to 57 are shown on the plan titled "PLAN 2 OF FRONTIER CLOSED AREA" annexed to this Schedule.
3. Points 2 to 19 are shown on the plan titled "PLAN 3 OF FRONTIER CLOSED AREA" annexed to this Schedule.

4. The plans annexed to this Schedule are provided for information only.



邊境禁區圖二

PLAN 2 OF FRONTIER CLOSED AREA

圖例 LEGEND

- 邊境禁區 Frontier Closed Area
- 邊境禁區界線 Frontier Closed Area Boundary
- 邊境禁區界線點 Frontier Closed Area Boundary Point



插圖 "D" Inset "D"

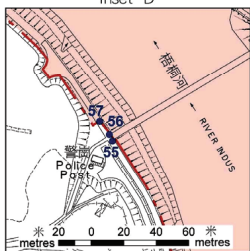


插圖 "F" Inset "F"

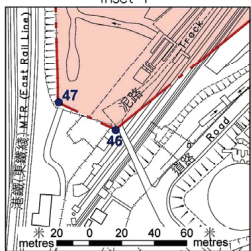


插圖 "G" Inset "G"

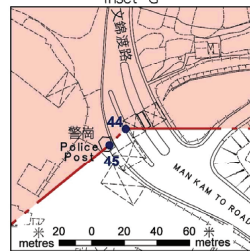


插圖 "H" Inset "H"

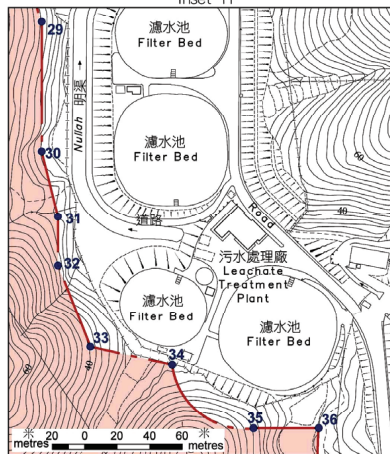
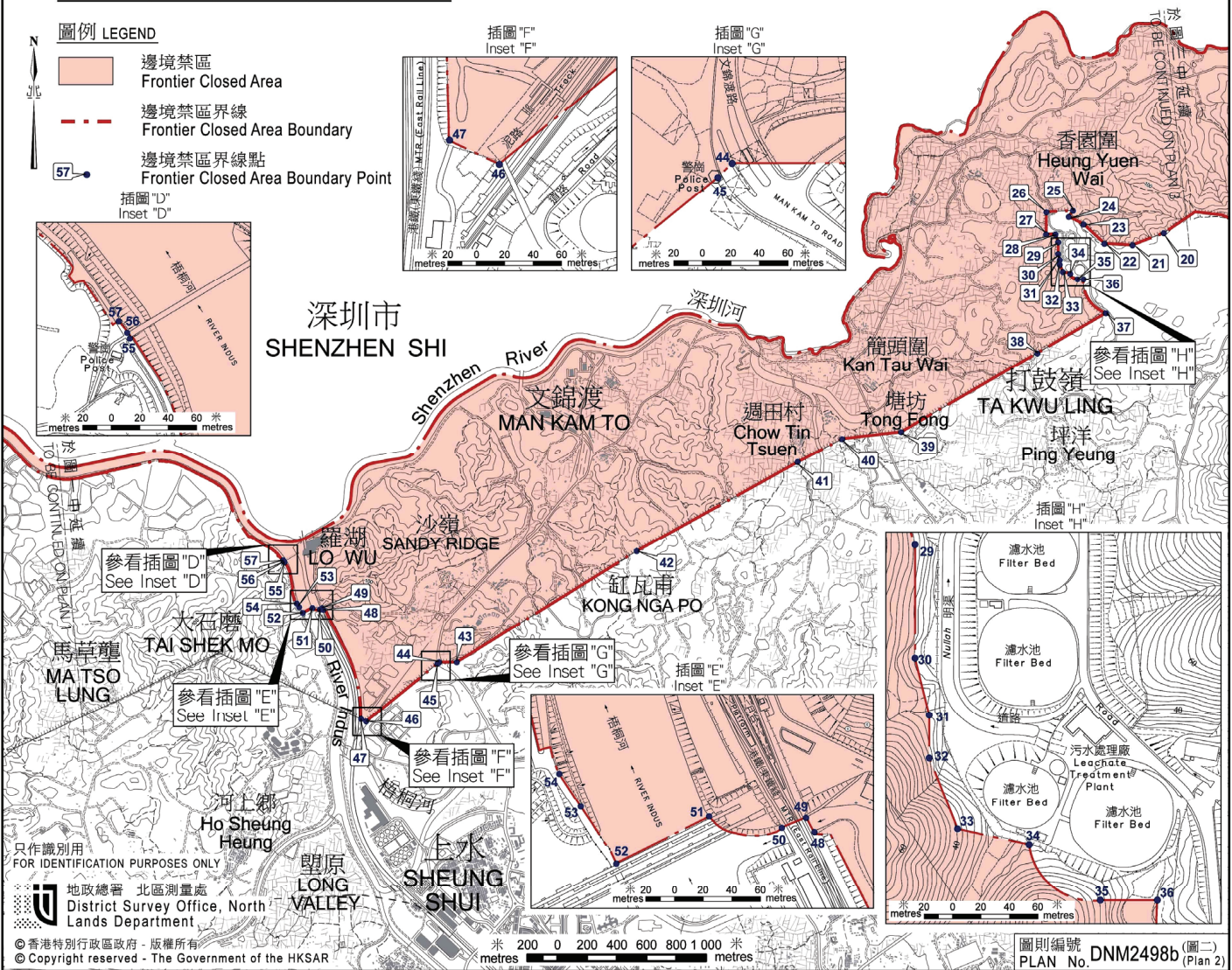

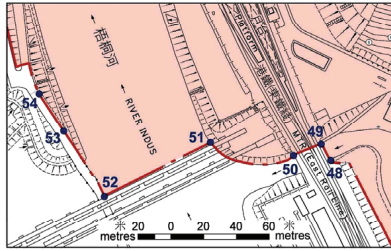


插圖 "E" Inset "E"



只作識別用
FOR IDENTIFICATION PURPOSES ONLY

地政總署 北區測量處
District Survey Office, North
Lands Department

© 香港特別行政區政府 - 版權所有
© Copyright reserved - The Government of the HKSAR

圖則編號 DNM2498b (圖二)
PLAN No. (Plan 2)

Frontier Closed Area (Amendment) Order 2013

L.N. 49 of 2013

B697

C. Y. LEUNG
Chief Executive

27 March 2013

Explanatory Note

The boundary of the frontier closed area is specified in the Schedule to the Frontier Closed Area Order (Cap. 245 sub. leg. A). This Order amends the Schedule to set out the reduced frontier closed area after completion of the construction work for the Lok Ma Chau Boundary Control Point to River Indus section.