

# 選舉管理委員會

香港灣仔港灣道 25 號  
海港中心 10 樓

# ELECTORAL AFFAIRS COMMISSION

10/F, Harbour Centre  
25 Harbour Road  
Wan Chai  
Hong Kong

本函檔號 OUR REF.: REO CR/14/5/DC-15 (Pt. 4)

來函檔號 YOUR REF.:

圖文傳真 Fax: 2511 1682

電話 Tel.: 2827 1269

網址 Web Site: <http://www.eac.gov.hk/>

26 June 2014

(With Chinese translation)

## *Message from the Chairman*

### **Public Consultation**

### **Provisional Recommendations on Boundaries and Names of District Council Constituency Areas for the 2015 District Council Election**

The 2015 District Council (“DC”) Election will be held in late 2015. In accordance with sections 4(a) and 18 of the Electoral Affairs Commission (“EAC”) Ordinance, the EAC has to review the existing boundaries of DC constituencies and submit a report to the Chief Executive by 5 November 2014 on its recommendations concerning the boundaries and names of DC constituencies to be adopted in the 2015 DC Election.

The provisional recommendations on the boundaries and names of District Council Constituency Areas (“DCCAs”) for the 2015 DC Election have now been drawn up by the EAC. In delineating the constituencies, we have adopted a set of statutory criteria and working principles as detailed at Appendix I. To minimise any possible inconvenience to electors due to change of boundaries, it is the established practice of the EAC to maintain the boundaries of existing DCCAs as long as the estimated population falls within the statutory permissible range. For DCCAs with the estimated population exceeding the permissible range, the EAC has proposed adjustments to their boundaries and that of the adjacent ones (if required) with a view to keeping their estimated population within the permissible limits as far as practicable. Taking into account an increase of 19 elected seats for nine districts in the 2015 DC Election as approved by the Legislative Council, the EAC has correspondingly proposed

the delineation of 19 new DCCAs in relevant districts. Where there are valid justifications, the EAC has recommended to allow some DCCAs to depart from the permissible range having regard to the community identities, preservation of local ties and physical features of the concerned areas.

Under the EAC's provisional recommendations, 19 new DCCAs would be demarcated and the boundaries of 111 existing DCCAs would be adjusted. The proposed boundaries and names of the DCCAs requiring adjustments and those allowed to exceed the permissible limits as well as the EAC's relevant considerations are set out at Appendix II. A brief summary of the EAC's provisional recommendations listing out the codes, names and estimated population of all the 431 proposed DCCAs in the 18 districts for the 2015 DC Election is at Appendix III.

In accordance with section 19 of the EAC Ordinance, maps showing the boundaries and names of all the proposed DCCAs and a document containing the provisional constituency area boundary descriptions are enclosed for public consultation for 30 days from **26 June 2014 to 25 July 2014**, both dates inclusive.

Please send your written representations on the provisional recommendations to the EAC Secretariat at 10/F, Harbour Centre, 25 Harbour Road, Wan Chai, Hong Kong, by fax (fax no.: 2511 1682) or e-mail (eacenq@reo.gov.hk) the latest by **25 July 2014**. **Late representations will not be considered.** You may also make oral representations to us at the public forums to be held on **7, 9 and 11 July 2014**. Details of the forums are at Appendix IV. For enquiries, please call the EAC Secretariat on 2827 1269.

In view of the limited time available for the making of oral representations at the public forums, it is anticipated that the EAC will not be able to entertain lengthy representations at the forums. Therefore, members of the public who wish to make detailed representations are invited to send in written representations.

The EAC is committed to making every endeavour to ensure that all public elections are held in an open, fair and honest manner. The delineation of constituencies is an important element of the arrangements for the 2015 DC Election. No doubt those who have opposing views and suggestions will make representations to us. However, it is important that supporting views should also be made known to us, otherwise it may be said that no one supports or agrees with our provisional recommendations.



Views received will be published in their entirety in future for public information. Please indicate clearly in your submission if you wish your name or your views to be kept confidential. All responses will be treated as public information unless otherwise specified.

Yours faithfully,

A handwritten signature in black ink, appearing to be 'B. W. FUNG' with a stylized flourish at the end.

(Barnabas W FUNG)

Chairman

Electoral Affairs Commission

(With enclosure)

**Demarcation of District Council Constituency Boundaries  
for the 2015 District Council Election**

**(I) Statutory criteria**

- (a) the EAC shall ensure that the population in each proposed District Council Constituency Areas (“DCCA”) is as near the population quota as practicable. “Population quota” means the figure arrived at by dividing the total population of Hong Kong and the total number of elected members to be returned in the DC ordinary election

(Note: For the 2015 DC Election, the total population of Hong Kong (projected as at 30 June 2015 by the Administration) is 7,311,300, the total number of the elected members is 431 and therefore the population quota is 16,694, i.e.  $7,311,300 \div 431$ );

- (b) where it is not practicable to comply with (a) in a certain proposed DCCA, the EAC shall ensure that the population in that DCCA does not exceed or fall short of the population quota by more than 25% (i.e. within the range of 12,723 to 21,205);
- (c) the EAC shall have regard to the community identities, preservation of local ties and the physical features (e.g. the size, shape, accessibility and development) of the area;
- (d) the EAC may depart from strict application of (a) and (b) above only where it appears that one or more of the considerations in (c) above renders such a departure necessary or desirable.
- (e) the EAC must follow the existing boundaries of the districts and the number of elected members to be returned to a DC as specified in or stipulated in Schedules 1 and 3 of the District Councils Ordinance (Cap. 547) respectively. The number of constituencies to be delineated in each District for the 2015 DC Election is as follows –

<u>District Council</u>	<u>Number of constituencies</u>
1. Central and Western	15
2. Wan Chai	13
3. Eastern	35
4. Southern	17
5. Yau Tsim Mong	19
6. Sham Shui Po	23
7. Kowloon City	24
8. Wong Tai Sin	25
9. Kwun Tong	37
10. Tsuen Wan	18
11. Tuen Mun	29
12. Yuen Long	35
13. North	18
14. Tai Po	19
15. Sai Kung	27
16. Sha Tin	38
17. Kwai Tsing	29
18. Islands	10
<b>Total:</b>	<hr/> <b>431</b>

## **(II) Working principles**

- (a) for existing DCCAs where the population falls within the permissible range (i.e., between 12,723 and 21,205 for the 2015 DC Election), their boundaries will be maintained as far as possible;
- (b) for existing DCCAs where the population falls outside the permissible range, but the situation was allowed for the last DC election and there remain valid justifications to allow such situation, their boundaries will be maintained as far as possible;

- (c) other than (b) above, for existing DCCAs where the population falls outside the permissible range, adjustments will be made to their boundaries (unless there are justifications for maintaining their boundaries on grounds of community identities, preservation of local ties and/or physical features) and also those of adjacent DCCAs to form new DCCAs. Where there is more than one way to adjust the boundaries of the DCCAs concerned, the one which affects the least number of existing DCCAs will be adopted, otherwise the one with the least departure from the population quota will be used;
- (d) factors with political implications will not be taken into consideration;
- (e) the names of the new DCCAs to be formed are proposed by reference to major features, roads or residential settlements in the DCCAs after consultation with the relevant District Officers of the Home Affairs Department;
- (f) The Commission's provisional recommendations on the code references of districts and constituency areas are that the districts should be given the alphabetical reference from "A" onwards, with the omission of "I" and "O" to prevent confusion, starting from Central and Western district and other districts on Hong Kong Island, followed by the districts in Kowloon and the New Territories. The numbering of constituency areas in a district is to be prefixed by the alphabetical reference for the district and starts from the first numeral. The number "01" should be allocated to the most densely populated area, or the area traditionally considered most important or prominent or the centre of the district, and the number be proceeded consecutively in a clockwise direction so that as far as possible, two consecutive numbers should be found in two areas contiguous to each other. The Commission hopes that with the adoption of this system, any one who consults the maps would find it easier to understand them and locate the constituency areas. These methods have been adopted since 1994 and the public should be generally familiar with them;
- (g) where the constituency boundaries have to continue into the sea to align with the district boundary, the DCCA boundary lines are, as far as possible, drawn perpendicular to the district boundary lines on the sea; and
- (h) suggestions and comments from members of the public received will be taken into consideration and, where appropriate, be accepted.

## **Provisional Recommendations on Constituency Boundaries**

### **Central and Western District**

*(15 existing elected seats will remain unchanged)*

Since the estimated population of each of the existing DCCAs in 2015 will not exceed the statutory permissible range, the EAC has made no proposal to adjust their boundaries.

### **Wan Chai District**

*(Due to adjustment of the district boundary, 2 DCCAs of the Eastern District will be transferred to the Wan Chai District. The number of elected seats for the Wan Chai District will therefore increase by 2 to 13 seats with effect from January 2016)*

Since the estimated population of each of the existing DCCAs (including the 2 DCCAs to be transferred from the Eastern District to the Wan Chai District) in 2015 will not exceed the statutory permissible range, the EAC has made no proposal to adjust their boundaries.

## Eastern District Constituency Boundaries Requiring Adjustments

*(Due to adjustment of the district boundary, 2 DCCAs of the Eastern District will be transferred to the Wan Chai District. The number of elected seats will therefore decrease by 2 to 35 seats with effect from January 2016)*

Name and Code of Constituency [Population (Deviation%)]	Proposed Constituency Areas (Please refer to the proposed electoral boundary map(s) and the provisional constituency area boundary descriptions attached for the exact areas)	EAC's Considerations
<b>Shaukeiwan C05</b> [13,250 (-21.89%)]  <b>A Kung Ngam C06</b> [19,188 (13.11%)]	<p>Including the areas in the west of Shau Kei Wan Main Street East, the south of Aldrich Bay Road, the east of Aldrich Street, the north of Shau Kei Wan Road, and Shau Kei Wan Market.</p> <p>Including Aldrich Garden, Eastway Towers, Ming Wah Dai Ha, and the areas in the south of Island Eastern Corridor.</p>	<p>Based on the 2011 original constituency boundary shown on the proposed electoral boundary map, the estimated population of C05 (Shaukeiwan) in 2015 will be below the statutory permissible lower limit. It is proposed that several buildings near Main Street East located within the original boundary of C06 (A Kung Ngam) be transferred to the adjacent C05 (Shaukeiwan), so that the population of the Constituency will fall within the statutory permissible range.</p>
<b>Lok Hong C32</b> [12,391 (-26.96%)]	<p>Including Greenwood Terrace, Neptune Terrace and Shan Tsui Court.</p>	<p>Based on the 2011 original constituency boundary shown on the proposed electoral boundary map, the estimated population of C32 (Lok Hong) in 2015 will be slightly below the statutory permissible lower limit. Taking into account the community integrity, local ties, geographical factor and population, it is not feasible to maintain the population of C32 (Lok Hong) within the statutory permissible range by adjusting the boundaries of the adjacent DCCAs. Therefore, it is proposed that the boundary of the Constituency should remain unchanged and its population be allowed to deviate from the statutory permissible range.</p>

## Southern District Constituency Boundaries Requiring Adjustments

*(17 elected seats will remain unchanged)*

Name and Code of Constituency [Population (Deviation%)]	Proposed Constituency Areas (Please refer to the proposed electoral boundary map(s) and the provisional constituency area boundary descriptions attached for the exact areas)	EAC's Considerations
<b>Ap Lei Chau Estate D02</b> [12,478 (-26.44%)]	Including Ap Lei Chau Estate.	Based on the 2011 original constituency boundary shown on the proposed electoral boundary map, the estimated population of D02 (Ap Lei Chau Estate) in 2015 will be slightly below the statutory permissible lower limit. Taking into account the community integrity, local ties and population, it is not feasible to maintain the population of D02 (Ap Lei Chau Estate) within the statutory permissible range by adjusting the boundaries of the adjacent DCCAs. Therefore, it is proposed that the boundary of the Constituency should remain unchanged and its population be allowed to deviate from the statutory permissible range.
<b>Wah Fu South</b> (Formerly known as Wah Fu I) <b>D09</b> [12,429 (-26.73%)]	Including Wah Fu (I) Estate.	Based on the 2011 original constituency boundary shown on the proposed electoral boundary map, the estimated population of D09 (Wah Fu South) in 2015 will be slightly below the statutory permissible lower limit. Taking into account the community integrity, local ties and population, it is not feasible to maintain the population of D09 (Wah Fu South) within the statutory permissible range by adjusting the boundaries of the adjacent DCCAs. Therefore, it is proposed that the boundary of the Constituency should remain unchanged and its population be allowed to continue to deviate from the statutory permissible range (the population of this DCCA in 2011 demarcation exercise was also allowed to deviate from the statutory permissible range).

Name and Code of Constituency [Population (Deviation%)]	Proposed Constituency Areas (Please refer to the proposed electoral boundary map(s) and the provisional constituency area boundary descriptions attached for the exact areas)	EAC's Considerations
<p><b>Bays Area D16</b> [18,417 (8.57%)]</p> <p><b>Stanley &amp; Shek O D17</b> [22,008 (29.73%)]</p>	<p>Including the areas in the east of Po Chong Wan, the south of Deep Water Bay Road, Chung Hom Kok and the surrounding sea of Round Island (Ngan Chau).</p> <p>Including the areas in the south of Tai Tam Gap and Pottinger Gap (Ma Tong Au), D'Aguilar Peninsula, Red Hill (Pak Pat Shan), Stanley Peninsula and part of Tai Long Pai and Sheung Sze Mun.</p>	<p>Based on the 2011 original constituency boundary shown on the proposed electoral boundary map, the estimated population of D17 (Stanley &amp; Shek O) in 2015 will exceed the statutory permissible upper limit. It is proposed that the housing estates along Chung Hom Kok Road within the original boundary of the Constituency be transferred to the adjacent D16 (Bays Area), with a view to maintaining the population of the Constituency within the statutory permissible range. Although the population of D17 (Stanley &amp; Shek O) will still slightly exceed the statutory permissible upper limit, taking into account the community integrity and local ties, it is proposed that the population of the Constituency be allowed to continue to deviate from the statutory permissible range (the population of this DCCA in 2011 demarcation exercise was also allowed to deviate from the statutory permissible range).</p>



## Yau Tsim Mong District Constituency Boundaries Requiring Adjustments

*(The number of elected seats will increase by 2 to 19 seats with effect from January 2016)*

Name and Code of Constituency [Population (Deviation%)]	Proposed Constituency Areas (Please refer to the proposed electoral boundary map(s) and the provisional constituency area boundary descriptions attached for the exact areas)	EAC's Considerations
<b>Jordan South</b> (Formerly known as Jordan East) <b>E02</b> [18,327 (8.03%)]	Including the areas in the east of Canton Road, the south of Jordan Road, the west of Cox's Road and Nathan Road, and the north of Salisbury Road.	Based on the 2011 original constituency boundary shown on the proposed electoral boundary map, the estimated population of E04 (Yau Ma Tei South) (including the newly created E19 (Jordan North)) in 2015 will exceed the statutory permissible upper limit. Therefore, the creation of a new DCCA is required so as to absorb the population in excess of the permissible limit. It is proposed:  (i) to create the new DCCA E19 (Jordan North) in the section of Temple Street between Kansu Street and Ning Po Street located within the original boundary of E04 (Yau Ma Tei South); and  (ii) to transfer some buildings near Temple Street located within the original boundaries of E02 (Jordan South), E03 (Jordan West) and E16 (Yau Ma Tei North) to E19 (Jordan North), so that the population of E19 (Jordan North) will fall within the statutory permissible range.
<b>Jordan West</b> <b>E03</b> [14,818 (-12.65%)]	Including the areas in the east of Hoi Po Road, the south of Yan Cheung Road, the west of Battery Street and the north of Jordan Road.	
<b>Yau Ma Tei South</b> (Formerly known as Yau Ma Tei) <b>E04</b> [19,918 (17.41%)]	Including the Coronation, Prosperous Garden, and the areas in the south of Pitt Street, the west of Nathan Road and the north of Kansu Street.	
<b>Yau Ma Tei North</b> (Formerly known as King's Park) <b>E16</b> [12,817 (-24.45%)]	Including the areas in the east of Canton Road, the south of Dundas Street and Soy Street, and the north of Pitt Street and Waterloo Road.	
<b>Jordan North</b> (New DCCA) <b>E19</b> [13,558 (-20.08%)]	A section of Temple Street alongside with Jordan Road as the core including the areas in the east of Battery Street, the south of Kansu Street, the west of Gascoigne Road and the north of Jordan Road.	

Name and Code of Constituency [Population (Deviation%)]	Proposed Constituency Areas (Please refer to the proposed electoral boundary map(s) and the provisional constituency area boundary descriptions attached for the exact areas)	EAC's Considerations
<b>Mong Kok West E06</b> [15,423 (-9.08%)]	Including the areas in the east of Ferry Street, the south of Nam Tau Street and Argyle Street, the west of Nathan Road and the north of Dundas Street.	<p>Based on the 2011 original constituency boundary shown on the proposed electoral boundary map, the estimated population of E18 (Tsim Sha Tsui Central) (including the newly created E17 (East Tsim Sha Tsui &amp; King's Park)) in 2015 will exceed the statutory permissible upper limit. Therefore, the creation of a new DCCA is required so as to absorb the population in excess of the permissible limit. It is proposed:</p> <p>(i) to create the new DCCA E17 (East Tsim Sha Tsui &amp; King's Park) in the areas in the east of Chatham Road South located within the original boundary of E18 (Tsim Sha Tsui Central). The new DCCA will absorb the area of King's Park Hill located within the original boundary of E16 (Yau Ma Tei North), so that the population of E17 (East Tsim Sha Tsui &amp; King's Park) will fall within the statutory permissible range; and</p> <p>(ii) to transfer buildings in the area of Hamilton Street located within the original boundary of E06 (Mong Kok West) to the adjacent E16 (Yau Ma Tei North), so that the population of E16 (Yau Ma Tei North) will fall within the statutory permissible range.</p> <p>The above suggestions ensure that the population of both E17 (East Tsim Sha Tsui &amp; King's Park) and E18 (Tsim Sha Tsui Central) will fall within the statutory permissible range.</p>
<b>Yau Ma Tei North</b> (Formerly known as King's Park) <b>E16</b> [12,817 (-24.45%)]	Including the areas in the east of Canton Road, the south of Dundas Street and Soy Street, and the north of Pitt Street and Waterloo Road.	
<b>East Tsim Sha Tsui &amp; King's Park</b> (New DCCA) <b>E17</b> [15,185 (-10.49%)]	East Tsim Sha Tsui and King's Park Hill as the cores including the areas in the east of Chatham Road South to Hung Lok Road; and the east of Nathan Road, the south of Waterloo Road and the north of Gascoigne Road.	
<b>Tsim Sha Tsui Central</b> (Formerly known as Tsim Sha Tsui East) <b>E18</b> [16,871 (-0.55%)]	Including the areas in the east of Cox's Road and Nathan Road, the south of Gascoigne Road, the west of Chatham Road South and the north of Salisbury Road.	

Name and Code of Constituency [Population (Deviation%)]	Proposed Constituency Areas (Please refer to the proposed electoral boundary map(s) and the provisional constituency area boundary descriptions attached for the exact areas)	EAC's Considerations
<b>Fu Pak E07</b> [18,820 (10.94%)]  <b>Cherry E09</b> [15,676 (-7.59%)]	<p>Including Central Park, Park Avenue and Hoi Fu Court.</p> <p>Including the areas in the east of Sham Mong Road, the south of Li Tak Street and Anchor Street, the west of Tong Mi Road and the north of Cherry Street, and The Hermitage.</p>	<p>Based on the 2011 original constituency boundary shown on the proposed electoral boundary map, the estimated population of E07 (Fu Pak) in 2015 will exceed the statutory permissible upper limit. It is proposed that The Hermitage located within the original boundary of the Constituency be transferred to the adjacent E09 (Cherry), so that the population of the Constituency will fall within the statutory permissible range.</p>
<b>Tai Nan E12</b> [20,432 (20.44%)]  <b>Mong Kok North E13</b> [17,859 (5.28%)]	<p>Including the areas in the east of Tung Chau Street and Maple Street, the south of Boundary Street, the west of Nathan Road and the north of Larch Street and Fir Street.</p> <p>Including the areas in the east of Tong Mi Road, the south of Lai Chi Kok Road and Prince Edward Road West, the west of Nathan Road, the north of Nan Tau Street and Argyle Street, and Cheung Fung Mansion.</p>	<p>Based on the 2011 original constituency boundary shown on the proposed electoral boundary map, the estimated population of E12 (Tai Nan) in 2015 will exceed the statutory permissible upper limit. It is proposed that Cheung Fung Mansion and its vicinity located within the original boundary of the Constituency be transferred to the adjacent E13 (Mong Kok North), so that the population of the Constituency will fall within the statutory permissible range.</p>

## Sham Shui Po District Constituency Boundaries Requiring Adjustments

*(The number of elected seats will increase by 2 to 23 seats with effect from January 2016)*

Name and Code of Constituency [Population (Deviation%)]	Proposed Constituency Areas (Please refer to the proposed electoral boundary map(s) and the provisional constituency area boundary descriptions attached for the exact areas)	EAC's Considerations
<b>Nam Cheong North F03</b> [19,807 (16.76%)]	Including the areas in the south of Berwick Street, the west of Nam Cheong Street, the north of Cheung Sha Wan Road and the east of Yen Chow Street.	Based on the 2011 original constituency boundaries shown on the proposed electoral boundary map, the estimated population of F03 (Nam Cheong North), F04 (Shek Kip Mei) (including the newly created F05 (Nam Cheong East)), F06 (Nam Cheong South) and F07 (Nam Cheong Central) in 2015 will exceed the statutory permissible upper limit. Therefore, the creation of a new DCCA is required so as to absorb the population in excess of the permissible limit. It is proposed:
<b>Shek Kip Mei</b> (Formerly known as Shek Kip Mei & Nam Cheong East) <b>F04</b> [20,852 (22.92%)]	Including Shek Kip Mei Estate (except Block Nos. 19 & 20).	
<b>Nam Cheong East</b> (New DCCA) <b>F05</b> [18,487 (8.98%)]	Including the areas in the east of Nam Cheong Street, the south of Woh Chai Street and the north of Cheung Sha Wan Road.	
<b>Nam Cheong South F06</b> [20,737 (22.24%)]	Including the areas in the east of Nam Cheong Street, the north of Boundary Street and the south of Cheung Sha Wan Road.	(i) to create the new DCCA F05 (Nam Cheong East) in the southern area of Woh Chai Street located within the original boundary of F04 (Shek Kip Mei), and transfer buildings within the boundaries of F03 (Nam Cheong North), F06 (Nam Cheong South) and F22 (Nam Shan, Tai Hang Tung & Tai Hang Sai) to F05 (Nam Cheong East), so that the population of the latter will fall within the statutory permissible range; and  (ii) to adjust the boundaries of the adjacent F03 (Nam Cheong North) and F08 (Nam Cheong West), so that the population of F06 (Nam Cheong South) and F07 (Nam Cheong Central) will fall within the statutory permissible range.
<b>Nam Cheong Central F07</b> [18,413 (8.54%)]	Including the areas in the north of Lai Chi Kok Road, the south of Cheung Sha Wan Road, the west of Nam Cheong Street and the east of Yen Chow Street.	
<b>Nam Cheong West F08</b> [20,523 (20.98%)]	Including the areas in the west of Nam Cheong Street, the south of Lai Chi Kok Road and the east of Kiu Kiang Street and Yen Chow Street.	
<b>Nam Shan, Tai Hang Tung &amp; Tai Hang Sai F22</b> [16,244 (-4.24%)]	Including Nam Shan Estate, Tai Hang Tung Estate, Tai Hang Sai Estate and Ample Building.	The above suggestions ensure that the population of all F03 (Nam Cheong North), F04 (Shek Kip Mei), F05 (Nam Cheong East), F06 (Nam Cheong South) and F07 (Nam Cheong Central) will fall within the statutory permissible range.

Name and Code of Constituency [Population (Deviation%)]	Proposed Constituency Areas (Please refer to the proposed electoral boundary map(s) and the provisional constituency area boundary descriptions attached for the exact areas)	EAC's Considerations
<p><b>Fortune F11</b> [15,401 (-9.21%)]</p> <p><b>Lai Chi Kok South F12</b> [17,514 (3.24%)]</p> <p><b>Lai Chi Kok Central F16</b> (New DCCA) [19,882 (17.20%)]</p> <p><b>Lai Chi Kok North F17</b> [14,042 (-17.22%)]</p>	<p>Including Aqua Marine; and the areas in the south of Cheung Sha Wan Road, the east of Hing Wah Street and the west of Tonkin Street.</p> <p>Including Hoi Lai Estate and its southern areas.</p> <p>Including Banyan Garden, Liberte, The Pacifica and One West Kowloon.</p> <p>Including the areas in the north of West Kowloon Corridor, the east of Butterfly Valley Road, the south of Ching Cheung Road and the west of Hing Wah Street.</p>	<p>Based on the 2011 original constituency boundaries shown on the proposed electoral boundary map, the estimated population of F11 (Fortune), F12 (Lai Chi Kok South) and F17 (Lai Chi Kok North) (including the newly created F16 (Lai Chi Kok Central)) in 2015 will exceed the statutory permissible upper limit. Therefore, the creation of a new DCCA is required so as to absorb the population in excess of the permissible limit. It is proposed:</p> <p>(i) to create the new DCCA F16 (Lai Chi Kok Central) in the area of Banyan Garden, Liberte, The Pacifica and One West Kowloon located within the original boundary of F17 (Lai Chi Kok North); and</p> <p>(ii) to transfer buildings located in the north of Cheung Sha Wan Road within the original boundary of F11 (Fortune) to the adjacent F17 (Lai Chi Kok North), and transfer Aqua Marine located within the original boundary of F12 (Lai Chi Kok South) to the adjacent F11 (Fortune), so that the population of F11 (Fortune), F12 (Lai Chi Kok South) and F17 (Lai Chi Kok North) will fall within the statutory permissible range.</p> <p>The above suggestions ensure that the population of all F11 (Fortune), F12 (Lai Chi Kok South), F16 (Lai Chi Kok Central) and F17 (Lai Chi Kok North) will fall within the statutory permissible range.</p>

## Kowloon City District Constituency Boundaries Requiring Adjustments

*(The number of elected seats will increase by 2 to 24 seats with effect from January 2016)*

Name and Code of Constituency [Population (Deviation%)]	Proposed Constituency Areas (Please refer to the proposed electoral boundary map(s) and the provisional constituency area boundary descriptions attached for the exact areas)	EAC's Considerations
<p><b>Ma Tau Wai</b> <b>G01</b> [19,205 (13.21%)]</p> <p><b>Sung Wong Toi</b> (Formerly known as Kai Tak) <b>G11</b> [20,487 (20.77%)]</p> <p><b>Kai Tak North</b> (New DCCA) <b>G12</b> [16,562 (-2.37%)]</p> <p><b>Kai Tak South</b> (New DCCA) <b>G13</b> [14,599 (-13.94%)]</p>	<p>Including the areas in the south of Argyle Street and Prince Edward Road West, the west of Tam Kung Road and the east of Tin Kwong Road.</p> <p>Including the areas in the south of Sung Wong Toi Road, the east of Tam Kung Road and the north of Ma Tau Kok Road.</p> <p>Including Kai Ching Estate, and Tak Yu House and Tak Pui House of Tak Long Estate.</p> <p>Including Tak Long Estate (except Tak Yu House and Tak Pui House) and the Kai Tak New Development Area.</p>	<p>Based on the 2011 original constituency boundary shown on the proposed electoral boundary map, the estimated population of G11 (Sung Wong Toi) (including the newly created G12 (Kai Tak North) and G13 (Kai Tak South)) in 2015 will substantially exceed the statutory permissible upper limit. Therefore, the creation of new DCCAs is required so as to absorb the population in excess of the permissible limit. It is proposed:</p> <p>(i) to create two new DCCAs G12 (Kai Tak North) and G13 (Kai Tak South) in the area of Kai Ching Estate and Tak Long Estate located within the original boundary of G11 (Sung Wong Toi); and</p> <p>(ii) to transfer Chung Nam Mansion and some buildings at Tam Kung Road located within the original boundary of G11 (Sung Wong Toi) to the adjacent G01 (Ma Tau Wai), so that the population of G11 (Sung Wong Toi) will fall within the statutory permissible range.</p> <p>The above suggestions ensure that the population of all G11 (Sung Wong Toi), G12 (Kai Tak North) and G13 (Kai Tak South) will fall within the statutory permissible range.</p>



Name and Code of Constituency [Population (Deviation%)]	Proposed Constituency Areas (Please refer to the proposed electoral boundary map(s) and the provisional constituency area boundary descriptions attached for the exact areas)	EAC's Considerations
<b>Ma Tau Wai G01</b> [19,205 (13.21%)]  <b>Ho Man Tin G06</b> [20,651 (21.73%)]	<p>Including the areas in the south of Argyle Street and Prince Edward Road West, the west of Tam Kung Road and the east of Tin Kwong Road.</p> <p>Including the areas in the east of Waterloo Road, the south of Argyle Street and the west of Princess Margaret Road and Sheung Shing Street.</p>	<p>Based on the 2011 original constituency boundary shown on the proposed electoral boundary map, the estimated population of G06 (Ho Man Tin) in 2015 will exceed the statutory permissible upper limit. It is proposed that The Astrid located within the original boundary of the Constituency be transferred to the adjacent G01 (Ma Tau Wai), so that the population of the Constituency will fall within the statutory permissible range.</p>
<b>Whampoa West G19</b> [20,624 (21.58%)]  <b>Hung Hom Bay G20</b> [19,607 (15.58%)]	<p>Including Juniper Mansions, Cherry Mansions, Willow Mansions and Bauhinia Mansions of Whampoa Garden, and Harbour Place.</p> <p>Including the areas in the south of Dyer Avenue, the west of Hung Hom Road and the east of Ma Tau Wai Road, Taku Street, Ming On Street, Fuk Chi Street and Hung Ling Street.</p>	<p>Based on the 2011 original constituency boundary shown on the proposed electoral boundary map, the estimated population of G19 (Whampoa West) in 2015 will exceed the statutory permissible upper limit. It is proposed that the Hong Kong Polytechnic University Student Halls of Residence Jockey Club Wing located within the original boundary of the Constituency be transferred to the adjacent G20 (Hung Hom Bay), so that the population of the Constituency will fall within the statutory permissible range.</p>

## Wong Tai Sin District Constituency Boundaries Requiring Adjustments

*(The number of elected seats will remain unchanged as 25)*

Name and Code of Constituency [Population (Deviation%)]	Proposed Constituency Areas (Please refer to the proposed electoral boundary map(s) and the provisional constituency area boundary descriptions attached for the exact areas)	EAC's Considerations
<b>San Po Kong H07</b> [21,677 (27.78%)]	Including the areas in the northeast of Yan Oi Street, Shung Ling Street and King Tai Street to Choi Hung Road.	Based on the 2011 original constituency boundary shown on the proposed electoral boundary map, the estimated population of H07 (San Po Kong) in 2015 will slightly exceed the statutory permissible upper limit. Taking into account the community integrity and local ties, it is not desirable or feasible to transfer buildings from the Constituency to the adjacent DCCAs to absorb the excessive population. Therefore, it is proposed that the boundary of the Constituency should remain unchanged and its population be allowed to deviate from the statutory permissible range.
<b>Choi Wan East H21</b> [13,945 (-17.80%)]  <b>Choi Wan West H23</b> [13,487 (-20.50%)]	Including Aria, Fung Shing Street Disciplined Services Quarters, Scenic View, Fung Chak House of Choi Wan (II) Estate and Choi Fai Estate.  Including Choi Fung Court, Pak Fung House, Yuk Lun House, Sze Yu House, Sing San House, Kam Lam House, Yat Yuet House, Fei Fung House and Yau Lung House of Choi Wan (I) Estate, and Yok Yu House and King Kung House of Choi Wan (II) Estate.	Based on the 2011 original constituency boundary shown on the proposed electoral boundary map, the estimated population of H23 (Choi Wan West) in 2015 will be below the statutory permissible lower limit. It is proposed that Yok Yu House and King Kung House of Choi Wan (II) Estate located within the original boundary of H21 (Choi Wan East) be transferred to the adjacent H23 (Choi Wan West), so that the population of the Constituency will fall within the statutory permissible range.



## Kwun Tong District Constituency Boundaries Requiring Adjustments

*(The number of elected seats will increase by 2 to 37 seats with effect from January 2016)*

Name and Code of Constituency [Population (Deviation%)]	Proposed Constituency Areas (Please refer to the proposed electoral boundary map(s) and the provisional constituency area boundary descriptions attached for the exact areas)	EAC's Considerations
<p><b>Sheung Choi J06</b> [19,162 (12.96%)]</p> <p><b>Jordan Valley J07</b> [19,358 (14.11%)]</p> <p><b>Upper Ngau Tau Kok Estate</b> (Formerly known as Ngau Tau Kok) <b>J33</b> [15,969 (-5.87%)]</p> <p><b>Lower Ngau Tau Kok Estate</b> (New DCCA) <b>J34</b> [17,736 (4.55%)]</p>	<p>Including Choi Tak Estate, and Ying Fu House, Ying On House and Ying Hong House of Choi Ying Estate.</p> <p>Including Choi Fook Estate, Choi Ha Estate, and Ying Lok House and Ying Shun House of Choi Ying Estate.</p> <p>Including Upper Ngau Tau Kok Estate.</p> <p>Including Lower Ngau Tau Kok Estate, Shiu King Building, On Kay Court, Chun Wah Court and Lok Nga Court.</p>	<p>Based on the 2011 original constituency boundaries shown on the proposed electoral boundary map, the estimated population of J06 (Sheung Choi), J07 (Jordan Valley) and J33 (Upper Ngau Tau Kok Estate) (including the newly created J34 (Lower Ngau Tau Kok Estate)) in 2015 will exceed the statutory permissible upper limit. Therefore, the creation of a new DCCA is required so as to absorb the population in excess of the permissible limit. It is proposed:</p> <p>(i) to create the new DCCA J34 (Lower Ngau Tau Kok Estate) in the area of Lower Ngau Tau Kok Estate located within the original boundary of J33 (Upper Ngau Tau Kok Estate); and</p> <p>(ii) to transfer Shiu King Building, On Kay Court, Chun Wah Court and Lok Nga Court located within the original boundary of J07 (Jordan Valley) to the adjacent J34 (Lower Ngau Tau Kok Estate), and transfer Ying Lok House and Ying Shun House of Choi Ying Estate located within the original boundary of J06 (Sheung Choi) to the adjacent J07 (Jordan Valley), so that the population of J06 (Sheung Choi), J07 (Jordan Valley) and J34 (Lower Ngau Tau Kok Estate) will fall within the statutory permissible range.</p> <p>The above suggestions ensure that the population of all J06 (Sheung Choi), J07 (Jordan Valley), J33 (Upper Ngau Tau Kok Estate) and J34 (Lower Ngau Tau Kok Estate) will fall within the statutory permissible range.</p>

Name and Code of Constituency [Population (Deviation%)]	Proposed Constituency Areas (Please refer to the proposed electoral boundary map(s) and the provisional constituency area boundary descriptions attached for the exact areas)	EAC's Considerations
<p><b>Po Tat J11</b> [19,866 (17.11%)]</p> <p><b>Sau Mau Ping South J14</b> [13,909 (-18.01%)]</p> <p><b>Sau Mau Ping Central (New DCCA) J15</b> [15,256 (-10.07%)]</p>	<p>Including Po Tat Estate (except Tat Hei House, Tat Shun House and Tat Kai House).</p> <p>Including Sau Mau Ping South Estate, and Tat Hei House, Tat Shun House and Tat Kai House of Po Tat Estate.</p> <p>Including Sau Chi House, Sau Ching House, Sau Fai House, Sau King House, Sau Wai House, Sau Yin House and Sau Yue House of Sau Mau Ping Estate.</p>	<p>Based on the 2011 original constituency boundaries shown on the proposed electoral boundary map, the estimated population of J11 (Po Tat) and J14 (Sau Mau Ping South) (including the newly created J15 (Sau Mau Ping Central)) in 2015 will exceed the statutory permissible upper limit. Therefore, the creation of a new DCCA is required so as to absorb the population in excess of the permissible limit. It is proposed:</p> <ul style="list-style-type: none"> <li>(i) to create the new DCCA J15 (Sau Mau Ping Central) in the area of Sau Mau Ping Estate located within the original boundary of J14 (Sau Mau Ping South); and</li> <li>(ii) to transfer Tat Hei House, Tat Shun House and Tat Kai House of Po Tat Estate located within the original boundary of J11 (Po Tat) to the adjacent J14 (Sau Mau Ping South), so that the population of J11 (Po Tat) and J14 (Sau Mau Ping South) will fall within the statutory permissible range.</li> </ul> <p>The above suggestions ensure the population of all J11 (Po Tat), J14 (Sau Mau Ping South) and J15 (Sau Mau Ping Central) will fall within the statutory permissible range.</p>

Name and Code of Constituency [Population (Deviation%)]	Proposed Constituency Areas (Please refer to the proposed electoral boundary map(s) and the provisional constituency area boundary descriptions attached for the exact areas)	EAC's Considerations
<p><b>Lam Tin J17</b> [20,947 (23.48%)]</p> <p><b>Ping Tin J19</b> [18,151 (7.00%)]</p> <p><b>King Tin J26</b> [20,623 (21.57%)]</p>	<p>Including Lam Tin Estate, Hong Yat Court, Kai Tin Estate and Kai Tin Tower.</p> <p>Including Ping Tin Estate and On Tin Estate.</p> <p>Including Sceneway Garden, Hong Tin Court and Lei On Court.</p>	<p>Based on the 2011 original constituency boundaries shown on the proposed electoral boundary map, the estimated population of J17 (Lam Tin) and J26 (King Tin) in 2015 will exceed the statutory permissible upper limit, therefore adjustment is necessary. It is proposed:</p> <ul style="list-style-type: none"> <li>(i) to transfer Ping Chun House of Ping Tin Estate located within the original boundary of J17 (Lam Tin) to the adjacent J19 (Ping Tin); and</li> <li>(ii) to transfer Kai Tin Tower located within the original boundary of J26 (King Tin) to the adjacent J17 (Lam Tin).</li> </ul> <p>The above suggestions ensure that the population of both J17 (Lam Tin) and J26 (King Tin) will fall within the statutory permissible range.</p>
<p><b>Yau Tong East J21</b> [19,652 (15.85%)]</p> <p><b>Chui Cheung J23</b> [20,726 (22.18%)]</p>	<p>Including Ko Chun Court, Ko Yee Estate, Lei Yue Mun Estate, and Ko Fung House and Ko Fei House of Ko Cheung Court.</p> <p>Including Yau Chui Court, Yau Mei Court, Yau Tong Centre and Ko Cheung Court (except Ko Fung House and Ko Fei House).</p>	<p>Based on the 2011 original constituency boundary shown on the proposed electoral boundary map, the estimated population of J21 (Yau Tong East) in 2015 will exceed the statutory permissible upper limit. It is proposed that Ko Ching House and Ko Hong House of Ko Cheung Court located within the original boundary of the Constituency be transferred to the adjacent J23 (Chui Cheung), so that the population of the Constituency will fall within the statutory permissible range.</p>

<b>Name and Code of Constituency [Population (Deviation%)]</b>	<b>Proposed Constituency Areas (Please refer to the proposed electoral boundary map(s) and the provisional constituency area boundary descriptions attached for the exact areas)</b>	<b>EAC's Considerations</b>
<b>Laguna City J25</b> [24,598 (45.00%)]	Including Laguna City and the southern areas of Lei Yue Mun Road.	Based on the 2011 original constituency boundary shown on the proposed electoral boundary map, the estimated population of J25 (Laguna City) in 2015 will exceed the statutory permissible upper limit. Taking into account the community integrity, geographical factor, transportation and local ties, it is not feasible to adjust the boundaries of the adjacent DCCAs to absorb the excessive population. Therefore, it is proposed that the boundary of the Constituency should remain unchanged and its population be allowed to continue to deviate from the statutory permissible range (the population of this DCCA in 2011 demarcation exercise was also allowed to deviate from the statutory permissible range).

## Tsuen Wan District Constituency Boundaries Requiring Adjustments

*(The number of elected seats will increase by 1 to 18 seats with effect from January 2016)*

Name and Code of Constituency [Population (Deviation%)]	Proposed Constituency Areas (Please refer to the proposed electoral boundary map(s) and the provisional constituency area boundary descriptions attached for the exact areas)	EAC's Considerations
<b>Tak Wah K01</b> [21,075 (24.23%)]	Including the areas in the east of Tai Ho Road, the south of Sai Lau Kok Road, the west of Kwan Mun Hau Street, and the north of Sha Tsui Road and Yeung Uk Road.	Based on the 2011 original constituency boundaries shown on the proposed electoral boundary map, the estimated population of K01 (Tak Wah), K03 (Hoi Bun), K09 (Lai To), K10 (Ting Sham) (including the newly created K11 (Tsuen Wan West)) and K12 (Tsuen Wan Rural) in 2015 will exceed the statutory permissible upper limit. Therefore, the creation of a new DCCA is required so as to absorb the population in excess of the statutory permissible limit. It is proposed :  (i) to create the new DCCA K11 (Tsuen Wan West) in the area along the seaside of Tsuen Wan West Station located within the original boundary of K10 (Ting Sham). The new DCCA will absorb some buildings including Bayview Garden, Phase 3 of Belvedere Garden, Serenade Cove, the Dynasty and City Point located within the original boundaries of K01 (Tak Wah), K03 (Hoi Bun), K09 (Lai To) and K10 (Ting Sham), so that the population of the latter will fall within the statutory permissible range;  (ii) the original boundaries of K12 (Tsuen Wan Rural) and K13 (Ma Wan) covered the areas of Tsuen Wan Rural East, Tsuen Wan Rural West, Ma Wan and the northeast of Lantau Island. Taking into account the community integrity, geographical factor, transportation and local ties, it is proposed that Tsuen Wan Rural East and Tsuen Wan Rural West be combined to form K12 (Tsuen Wan Rural), and Ma Wan and the northeast of Lantau Island to form K13 (Ma Wan); and
<b>Hoi Bun K03</b> [19,641 (15.78%)]	Including Riviera Gardens and Waterside Plaza.	
<b>Lai To K09</b> [19,431 (14.54%)]	Including the areas in the west of Phase 1 and Phase 2 of Belvedere Garden to Hanley Villa, and Sunny Villa.	
<b>Ting Sham (Formerly known as Lai Hing) K10</b> [18,540 (9.29%)]	Including the areas in the west of Long Beach Gardens to Bellagio, and Sham Tseng Village.	
<b>Tsuen Wan West (New DCCA) K11</b> [18,672 (10.07%)]	Including Bayview Garden, Phase 3 of Belvedere Garden, Serenade Cove, the Dynasty and City Point.	
<b>Tsuen Wan Rural (Formerly known as Tsuen Wan Rural East) K12</b> [18,896 (11.39%)]	Including Lido Garden, Sea Crest Villa, Hong Kong Garden, and the surrounding area of Ka Loon Tsuen.	

Name and Code of Constituency [Population (Deviation%)]	Proposed Constituency Areas (Please refer to the proposed electoral boundary map(s) and the provisional constituency area boundary descriptions attached for the exact areas)	EAC's Considerations
<b>Ma Wan</b> (Formerly known as Tsuen Wan Rural West) <b>K13</b> [15,126 (-10.83%)]	Including Ma Wan and northeast of Lantau Island.	<p>(iii) to transfer Bellagio located within the original boundary of K12 (Tsuen Wan Rural) to the adjacent K10 (Ting Sham), so that the population of K12 (Tsuen Wan Rural) will fall within the statutory permissible range.</p> <p>The above suggestions ensure that the population of all K01 (Tak Wah), K03 (Hoi Bun), K09 (Lai To), K10 (Ting Sham) and K12 (Tsuen Wan Rural) will fall within the statutory permissible range. On the whole, these suggestions could also cater for the community integrity and local ties of the DCCAs.</p>

Name and Code of Constituency [Population (Deviation%)]	Proposed Constituency Areas (Please refer to the proposed electoral boundary map(s) and the provisional constituency area boundary descriptions attached for the exact areas)	EAC's Considerations
<b>Lei Muk Shue East K15</b> [19,502 (14.96%)]  <b>Lei Muk Shue West K16</b> [15,745 (-7.19%)]	<p>Including Lei Muk Shue Estate and Chuk Shue House, Kwai Shue House and Chung Shue House of Lei Muk Shue (II) Estate, Shek Wai Kok New Village, Kwan Mun Hau Tsuen and Sheung Kwai Chung Village.</p> <p>Including Lei Muk Shue (I) Estate and Block Nos. 1 to 6, Pak Shue House and Yung Shue House of Lei Muk Shue (II) Estate.</p>	<p>Based on the 2011 original constituency boundary shown on the proposed electoral boundary map, the estimated population of K15 (Lei Muk Shue East) in 2015 will exceed the statutory permissible upper limit. It is proposed that Fung Shue House located within the original boundary of the Constituency be transferred to the adjacent K16 (Lei Muk Shue West), so that the population of the Constituency will fall within the permissible range.</p>

## Tuen Mun District Constituency Boundaries Requiring Adjustments

*(29 elected seats will be remained unchanged)*

Name and Code of Constituency [Population (Deviation%)]	Proposed Constituency Areas (Please refer to the proposed electoral boundary map(s) and the provisional constituency area boundary descriptions attached for the exact areas)	EAC's Considerations
<b>Tuen Mun Town Centre L01</b> [19,539 (15.18%)]  <b>San Hui L11</b> [18,899 (11.41%)]	Including the areas in the south of Ho Pong Street and Yan Ching Street, the east of Tuen Mun River Channel and Tuen Mun Heung Sze Wui Road, the north of Tuen Hing Road and the west of Castle Peak Road - Castle Peak Bay and Tuen Hing Road.  Including the areas in the east of Tuen Mun River Channel and Castle Peak Road - Castle Peak Bay and the north of Ho Pong Street and Yan Ching Street.	Based on the 2011 original constituency boundary shown on the proposed electoral boundary map, the estimated population of L01 (Tuen Mun Town Centre) in 2015 will exceed the statutory permissible upper limit. It is proposed that several buildings in the east of Tuen Mun Heung Sze Wui Road located within the original boundary of the Constituency be transferred to the adjacent L11 (San Hui), so that the population of the Constituency will fall within the statutory permissible range.
<b>Sam Shing L12</b> [21,287 (25.48%)]	Including Tuen Mun Typhoon Shelter, the areas in the south of Castle Peak Road - Castle Peak Bay and Tai Lam Chung.	Based on the 2011 original constituency boundary shown on the proposed electoral boundary map, the estimated population of L12 (Sam Shing) in 2015 will slightly exceed the statutory permissible upper limit. Taking into account the community integrity, geographical factor, transportation and local ties, it is not feasible to adjust the boundaries of the adjacent DCCAs to absorb the excessive population. Therefore, it is proposed that the boundary of the Constituency should remain unchanged and its population be allowed to deviate from the statutory permissible range.



Name and Code of Constituency [Population (Deviation%)]	Proposed Constituency Areas (Please refer to the proposed electoral boundary map(s) and the provisional constituency area boundary descriptions attached for the exact areas)	EAC's Considerations
<b>Fu Sun L14</b> [19,390 (14.30%)]  <b>Lung Mun L20</b> [17,252 (1.70%)]	<p>Including Glorious Garden and Sun Tuen Mun Centre.</p> <p>Including the areas in the south of Pui To Road and Yeung King Road, the west of Tuen Mun River Channel; Lung Mun Oasis and Tsing Shan Tsuen.</p>	<p>Based on the 2011 original constituency boundary shown on the proposed electoral boundary map, the estimated population of L20 (Lung Mun) in 2015 will exceed the statutory permissible upper limit. It is proposed that Block Nos. 1 to 6 of Glorious Garden located within the original boundary of the Constituency be transferred to the adjacent L14 (Fu Sun), so that the population of the Constituency will fall within the statutory permissible range.</p>
<b>Fu Tai L28</b> [20,232 (19.26%)]  <b>Tuen Mun Rural L29</b> [21,918 (29.20%)]	<p>Including Fu Tai Estate, Botania Villa, Fuk Hang Tsuen, Fu Tei Sheung Tsuen and Fu Tei Ha Tsuen.</p> <p>Including the areas in the east of Chung Shan, the west of Wo Ping San Tsuen, the south of Yick Yuen Tsuen and the north of To Yuen Wai.</p>	<p>Based on the 2011 original constituency boundary shown on the proposed electoral boundary map, the estimated population of L29 (Tuen Mun Rural) in 2015 will exceed the statutory permissible upper limit. It is proposed that Botania Villa, Fuk Hang Tsuen, Fu Tei Sheung Tsuen and Fu Tei Ha Tsuen located within the original boundary of the Constituency be transferred to the adjacent L28 (Fu Tai). Although the population of L29 (Tuen Mun Rural) will still slightly exceed the statutory permissible upper limit, taking into account the community integrity and local ties, it is proposed that the population of the Constituency be allowed to continue to deviate from the statutory permissible range (the population of this DCCA in 2011 demarcation exercise was allowed to deviate from the statutory permissible range).</p>

## Yuen Long District Constituency Boundaries Requiring Adjustments

*(The number of elected seats will increase by 4 to 35 seats with effect from January 2016)*

Name and Code of Constituency [Population (Deviation%)]	Proposed Constituency Areas (Please refer to the proposed electoral boundary map(s) and the provisional constituency area boundary descriptions attached for the exact areas)	EAC's Considerations
<p><b>Fung Nin M01</b> [19,454 (14.68%)]</p> <p><b>Fung Cheung M07</b> [15,611 (-7.98%)]</p> <p><b>Shap Pat Heung East</b> (Formerly known as Shap Pat Heung North) <b>M08</b> [15,883 (-6.37%)]</p> <p><b>Shap Pat Heung Central</b> (New DCCA) <b>M09</b> [20,104 (18.51%)]</p> <p><b>Shap Pat Heung West</b> (Formerly known as Shap Pat Heung South) <b>M10</b> [20,960 (23.56%)]</p>	<p>Including the areas in the east of Yuen Long Tai Yuk Road, the south of Castle Peak Road - Yuen Long, the west of Tai Tong Road, and the north of Tai Shu Ha Road East and Ma Tin Road.</p> <p>Including Grand Del Sol, Villa Premiere, Residence 88, and the areas in the east of Tai Tong Road and Yau San Street to Yau Tin West Road.</p> <p>Including the areas in Shan Pui Chung Hau Tsuen, Shan Pin Tsuen, Tung Shing Lei, Chuk San Tsuen, Kong Tau Tsuen and Sung Shan New Village.</p> <p>Including the areas in Sheung Yau Tin Tsuen, Sereno Verde, Ma Tin Pok, Fraser Village, Ma Tin Tsuen and Lung Tin Tsuen.</p> <p>Including the areas in Shung Ching San Tsuen, Tin Liu Tsuen, Shui Tsiu Lo Wai, Wong Nai Tun Tsuen and Yeung Ka Tsuen.</p>	<p>Based on the 2011 original constituency boundaries shown on the proposed electoral boundary map, the estimated population of M01 (Fung Nin), M08 (Shap Pat Heung East) (including the newly created M09 (Shap Pat Heung Central)) and M10 (Shap Pat Heung West) in 2015 will substantially exceed the statutory permissible upper limit. Therefore, the creation of a new DCCA is required so as to absorb the population in excess of the permissible limit. It is proposed:</p> <p>(i) to create the new DCCA M09 (Shap Pat Heung Central) in the surrounding area of Shap Pat Heung Road near the original boundaries of M07 (Fung Cheung) and M08 (Shap Pat Heung East). The new DCCA will absorb some areas, including Ma Tin Pok, Fraser Village, Ma Tin Tsuen, Lung Tin Tsuen and the nearby areas located within the original boundaries of M01 (Fung Nin) and M10 (Shap Pat Heung West), so that the population of M09 (Shap Pat Heung Central) will fall within the statutory permissible range; and</p> <p>(ii) to transfer Sung Shan New Village and the nearby areas located in the east of M10 (Shap Pat Heung West) to the adjacent M08 (Shap Pat Heung East), so that the population of M10 (Shap Pat Heung West) will fall within the statutory permissible range.</p>

<b>Name and Code of Constituency [Population (Deviation%)]</b>	<b>Proposed Constituency Areas (Please refer to the proposed electoral boundary map(s) and the provisional constituency area boundary descriptions attached for the exact areas)</b>	<b>EAC's Considerations</b>
		The above suggestions ensure that the population of all M01 (Fung Nin), M08 (Shap Pat Heung East), M09 (Shap Pat Heung Central) and M10 (Shap Pat Heung West) will fall within the statutory permissible range and as a whole, will not affect the community integrity and local ties of the DCCAs.

Name and Code of Constituency [Population (Deviation%)]	Proposed Constituency Areas (Please refer to the proposed electoral boundary map(s) and the provisional constituency area boundary descriptions attached for the exact areas)	EAC's Considerations
<p><b>Fung Nin M01</b> [19,454 (14.68%)]</p> <p><b>Yuen Long Centre M05</b> [17,543 (3.41%)]</p> <p><b>Yuen Lung (New DCCA) M06</b> [13,959 (-17.71%)]</p> <p><b>Fung Cheung M07</b> [15,611 (-7.98%)]</p>	<p>Including the areas in the east of Yuen Long Tai Yuk Road, the south of Castle Peak Road - Yuen Long, the west of Tai Tong Road and the north of Tai Shu Ha Road East and Ma Tin Road.</p> <p>Including Kwan Lok Sun Tsuen, the areas in the north of Castle Peak Road - Yuen Long to Yuen Long On Lok Road and the areas in the east of Tai Tong Road, the west of Yau San Street, and the north of Hop Yick Road.</p> <p>Including Sun Yuen Long Centre, YOHO Town, YOHO Midtown, and the areas in the north of Fung Yau Street North to Castle Peak Road - Yuen Long.</p> <p>Including Grand Del Sol, Villa Premiere, Residence 88, and the areas in the east of Tai Tong Road and Yau San Street to Yau Tin West Road.</p>	<p>Based on the 2011 original constituency boundaries shown on the proposed electoral boundary map, the estimated population of M01 (Fung Nin) and M07 (Fung Cheung) (including the newly created M06 (Yuen Lung)) in 2015 will exceed the statutory permissible upper limit. Therefore, the creation of a new DCCA is required so as to absorb the population in excess of the permissible limit. It is proposed:</p> <p>(i) to create the new DCCA M06 (Yuen Lung) in the area of YOHO Town located within the original boundary of M07 (Fung Cheung). The new DCCA will absorb Sun Yuen Long Centre located within the original boundary of M05 (Yuen Long Centre), so that the population of M06 (Yuen Lung) will fall within the statutory permissible range; and</p> <p>(ii) taking into account the geographical factor, to transfer buildings near Yuen Long New Street, Mau Tan Street and Hung Min Court located within the original boundary of M01 (Fung Nin) to the adjacent M05 (Yuen Long Centre), and transfer buildings near Kin Lok Street and Kin Yip Street located within the original boundary of M05 (Yuen Long Centre) to the adjacent M07 (Fung Cheung), so that the population of M01 (Fung Nin) and M07 (Fung Cheung) will fall within the statutory permissible range.</p> <p>The above suggestions ensure that the population of all M01 (Fung Nin), M06 (Yuen Lung) and M07 (Fung Cheung) will fall within the statutory permissible range.</p>

Name and Code of Constituency [Population (Deviation%)]	Proposed Constituency Areas (Please refer to the proposed electoral boundary map(s) and the provisional constituency area boundary descriptions attached for the exact areas)	EAC's Considerations
<p><b>Ping Shan South M11</b> [16,337 (-3.70%)]</p> <p><b>Ping Shan Central</b> (Formerly known as Ping Shan North) <b>M12</b> [14,201 (-16.29%)]</p> <p><b>Ping Shan North</b> (New DCCA) <b>M13</b> [12,799 (-24.55%)]</p>	<p>Including the areas in Lam Hau Tsuen, Shan Ha Tsuen, Tong Yan San Tsuen, Tai Tao Tsuen and Tan Kwai Tsuen.</p> <p>Including the areas in San Hei Tsuen, Hung Uk Tsuen, Sheung Cheung Wai, Shui Tin Tsuen, Chun Hing San Tsuen, Shui Pin Tsuen, Ha Mei San Tsuen and Fung Ka Wai.</p> <p>Including the areas in Tung Tau Wai, Tai Tseng Wai, Ng Uk Tsuen, Mong Tseng Wai, Sha Kiu Tsuen and Sha Kong Wai.</p>	<p>Based on the 2011 original constituency boundary shown on the proposed electoral boundary map, the estimated population of M12 (Ping Shan Central) (including the newly created M13 (Ping Shan North)) in 2015 will exceed the statutory permissible upper limit. Therefore, the creation of a new DCCA is required so as to absorb the population in excess of the permissible limit. It is proposed:</p> <ul style="list-style-type: none"> <li>(i) to create the new DCCA M13 (Ping Shan North) in the north of areas located within the original boundary of M12 (Ping Shan Central); and</li> <li>(ii) to transfer Shui Tin Tsuen, Chun Hing San Tsuen, Shui Pin Tsuen and the nearby areas located within the original boundary of M11 (Ping Shan South) to the adjacent M12 (Ping Shan Central), so that the population of M12 (Ping Shan Central) will fall within the statutory permissible range.</li> </ul> <p>The above suggestions ensure that the population of both M12 (Ping Shan Central) and M13 (Ping Shan North) will fall within the statutory permissible range.</p>

Name and Code of Constituency [Population (Deviation%)]	Proposed Constituency Areas (Please refer to the proposed electoral boundary map(s) and the provisional constituency area boundary descriptions attached for the exact areas)	EAC's Considerations
<b>Tin Shing M15</b> [21,328 (25.73%)]	Including Tin Shing Court.	Based on the 2011 original constituency boundary shown on the proposed electoral boundary map, the estimated population of M15 (Tin Shing) in 2015 will slightly exceed the statutory permissible upper limit. Taking into account the community integrity and local ties, it is not feasible to transfer buildings from the Constituency to the adjacent DCCAs to absorb the excessive population. Therefore, it is proposed that the boundary of the Constituency should remain unchanged and its population be allowed to continue to deviate from the statutory permissible range (the population of this DCCA in 2011 demarcation exercise was also allowed to deviate from the statutory permissible range).
<b>Shui Wah M17</b> [15,299 (-9.81%)]  <b>Chung Wah M18</b> [15,311 (-9.74%)]	Including Wah Sui House and Wah Yau House of Tin Wah Estate, and Shui Lung House, Shui Yee House, Shui Sing House, Shui Chuen House and Shui Kwok House of Tin Shui Estate.  Including Tin Wah Estate (except Wah Sui House and Wah Yau House), and Chung Po House, Chung Ho House, Chung Chak House, Chung Kam House, Chung Yuet House, Chung Yan House, Chung Ying House and Chung Hoi House of Tin Chung Court.	Based on the 2011 original constituency boundary shown on the proposed electoral boundary map, the estimated population of M18 (Chung Wah) in 2015 will be below the statutory permissible lower limit. It is proposed that Wah Yuet House of Tin Wah Estate located within the original boundary of M17 (Shui Wah) be transferred to the adjacent M18 (Chung Wah), so that the population of the Constituency will fall within the statutory permissible range.

Name and Code of Constituency [Population (Deviation%)]	Proposed Constituency Areas (Please refer to the proposed electoral boundary map(s) and the provisional constituency area boundary descriptions attached for the exact areas)	EAC's Considerations
<b>Tin Heng M22</b> [22,520 (32.75%)]	Including Tin Heng Estate.	Based on the 2011 original constituency boundary shown on the proposed electoral boundary map, the estimated population of M22 (Tin Heng) in 2015 will exceed the statutory permissible upper limit. Taking into account the community integrity, local ties and the estimated population of the adjacent DCCAs, it is not feasible to maintain the population of the Constituency within the statutory permissible range by transferring buildings within the original boundary of the Constituency to the adjacent DCCAs. Therefore, it is proposed that the boundary of the Constituency should remain unchanged and its population be allowed to continue to deviate from the statutory permissible range (the population of this DCCA in 2011 demarcation exercise was also allowed to deviate from the statutory permissible range).
<b>Kingswood North M25</b> [23,223 (36.90%)]	Including Lynwood Court, Maywood Court and Kenswood Court of Kingswood Villas.	Based on the 2011 original constituency boundary shown on the proposed electoral boundary map, the estimated population of M25 (Kingswood North) in 2015 will exceed the statutory permissible upper limit. Taking into account the community integrity and local ties, it is not feasible to transfer buildings from the Constituency to the adjacent DCCAs to absorb the excessive population. Therefore, it is proposed that the boundary of the Constituency should remain unchanged and its population be allowed to continue to deviate from the statutory permissible range (the population of this DCCA in 2011 demarcation exercise was also allowed to deviate from the statutory permissible range).



Name and Code of Constituency [Population (Deviation%)]	Proposed Constituency Areas (Please refer to the proposed electoral boundary map(s) and the provisional constituency area boundary descriptions attached for the exact areas)	EAC's Considerations
<p><b>Tsz Yau M26</b> [14,265 (-15.91%)]</p> <p><b>Yiu Yau</b> (New DCCA) <b>M27</b> [14,029 (-17.30%)]</p> <p><b>Tin Yiu M28</b> [14,424 (-14.97%)]</p> <p><b>Kingswood South M29</b> [17,332 (2.17%)]</p>	<p>Including Tin Lai Court, Tin Tsz Estate, and Yau Hong House and Yau Ning House of Tin Yau Court.</p> <p>Including Yau Tai House of Tin Yau Court, and Yiu Wah House, Yiu Fung House, Yiu Chak House, Yiu Tai House, Yiu Cheong House and Yiu Shing House of Tin Yiu Estate.</p> <p>Including Yiu Lung House, Yiu Hing House, Yiu Man House, Yiu Yat House, Yiu Foo House and Yiu Hong House of Tin Yiu Estate.</p> <p>Including Chestwood Court, Sherwood Court and Locwood Court of Kingswood Villas.</p>	<p>Based on the 2011 original constituency boundaries shown on the proposed electoral boundary map, the estimated population of M26 (Tsz Yau) and M28 (Tin Yiu) (including the newly created M27 (Yiu Yau)) in 2015 will be very close to the statutory permissible upper limit. Therefore, the creation of a new DCCA is proposed so as to absorb some of the population. It is proposed:</p> <p>(i) to create the new DCCA M27 (Yiu Yau) in the area of Tin Yiu (II) Estate located within the original boundaries of M26 (Tsz Yau) and M28 (Tin Yiu); and</p> <p>(ii) to transfer Tin Lai Court located within the original boundary of M29 (Kingswood South) to the adjacent M26 (Tsz Yau), so that the population of M26 (Tsz Yau) will fall within the statutory permissible range.</p> <p>The above suggestions ensure that the population of all M26 (Tsz Yau), M28 (Tin Yiu) and M29 (Kingswood South) will become closer to the population quota.</p>



## North District

### Constituency Boundaries Requiring Adjustments

*(The number of elected seats will increase by 1 to 18 seats with effect from January 2016)*

Name and Code of Constituency [Population (Deviation%)]	Proposed Constituency Areas (Please refer to the proposed electoral boundary map(s) and the provisional constituency area boundary descriptions attached for the exact areas)	EAC's Considerations
<p><b>Yu Tai</b> <b>N10</b> [17,154 (1.12%)]</p> <p><b>Sheung Shui Rural</b> <b>N11</b> [21,578 (27.20%)]</p>	<p>Including the areas in Tai Ping Estate, Venice Garden, Sheung Shui Police Married Quarters, Sheung Shui Disciplined Services Quarters, Royal Green, Ping Kong and Tai Lung.</p> <p>Including the areas in Ma Tso Lung, Ho Sheung Heung, Tsung Pak Long, Tai Tau Leng, Kwu Tung, Kam Tsin, Europa Garden, Valais, Hang Tau, Lin Tong Mei and Tsiu Keng.</p>	<p>Based on the 2011 original constituency boundary shown on the proposed electoral boundary map, the estimated population of N11 (Sheung Shui Rural) in 2015 will exceed the statutory permissible upper limit. With a view to maintaining the population of the Constituency within the statutory permissible range, it is proposed that areas in the vicinity of Ping Kong and Tai Lung located within the original boundary of N11 (Sheung Shui Rural) be transferred to N10 (Yu Tai). Although the population of N11 (Sheung Shui Rural) will still slightly exceed the statutory permissible range, taking into account the geographical factor, transportation, community integrity and local ties, it is proposed that the population of the Constituency be allowed to deviate from the statutory permissible range.</p>

Name and Code of Constituency [Population (Deviation%)]	Proposed Constituency Areas (Please refer to the proposed electoral boundary map(s) and the provisional constituency area boundary descriptions attached for the exact areas)	EAC's Considerations
<p><b>Luen Wo Hui N01</b> [19,439 (14.59%)]</p> <p><b>Fanling Town N02</b> [13,501 (-20.41%)]</p> <p><b>Wah Do N04</b> [19,452 (14.67 %)]</p> <p><b>Yan Shing N06</b> [20,102 (18.50%)]</p> <p><b>Shing Fuk N07</b> [14,982 (-11.68%)]</p> <p><b>Fanling South (New DCCA) N08</b> [15,365 (-9.43%)]</p> <p><b>Ching Ho N09</b> [20,610 (21.49%)]</p> <p><b>Sheung Shui Rural N11</b> [21,578 (27.20%)]</p>	<p>Including Luen Wo Hui, Union Plaza, Wing Fok Centre, Wing Fai Centre, Regentville and Grand Regentville.</p> <p>Including the areas in Fanling Centre, Fan Leng Lau, Fanling Garden, Fan Garden, Ling Shan Tsuen, So Kwun Po, Fanling Wai, Star Villa, Kensington Green, Sui Pak Villa and Swallow Garden.</p> <p>Including Wah Sum Estate, King Shing Court and Flora Plaza.</p> <p>Including the areas in Cheong Shing Court, Yung Shing Court, Yan Shing Court and Wa Mei Shan.</p> <p>Including Ka Shing Court, Ka Fuk Estate, Royal Knoll, Parkford Garden, Fortune House and Century Court.</p> <p>Including Avon Park, Dawning Views, Wu Tip Shan, Kai Leng, Greenpark Villa, Cheerful Park and Vienna Garden.</p> <p>Including Ching Ho Estate.</p> <p>Including the areas in Ma Tso Lung, Ho Sheung Heung, Tsung Pak Long, Tai Tau Leng, Kwu Tung, Kam Tsin, Europa Garden, Valais, Hang Tau, Lin Tong Mei and Tsiu Keng.</p>	<p>Based on the 2011 original constituency boundaries shown on the proposed electoral boundary map, the estimated population of N01 (Luen Wo Hui), N02 (Fanling Town) (including the newly created N08 (Fanling South)) and N09 (Ching Ho) in 2015 will exceed the statutory permissible upper limit. Therefore, the creation of a new DCCA is required so as to absorb the population in excess of the permissible limit. It is proposed:</p> <p>(i) to create the new DCCA N08 (Fanling South) in the area of Avon Park and Dawning Views located within the original boundary of N02 (Fanling Town);</p> <p>(ii) to transfer areas of Wu Tip Shan, Kai Leng and its vicinity, Greenpark Villa, Cheerful Park and Vienna Garden located within the original boundaries of N06 (Yan Shing), N07 (Shing Fuk) and N09 (Ching Ho) to the adjacent N08 (Fanling South), so that the population of N08 (Fanling South) and N09 (Ching Ho) will fall within the statutory permissible range. Corresponding adjustments will also be made to the boundaries of N04 (Wah Do) and N11 (Sheung Shui Rural); and</p> <p>(iii) to transfer areas of Ling Shan Tsuen, Fan Gardens and its vicinity located within the original boundary of the N01 (Luen Wo Hui) to the adjacent N02 (Fanling Town), so that the population of N01 (Luen Wo Hui) will fall within the statutory permissible range.</p> <p>The above suggestions ensure that the population of all N01 (Luen Wo Hui), N02 (Fanling Town), N08 (Fanling South) and N09 (Ching Ho) will fall within the statutory permissible range and as a whole, will not affect the community integrity and local ties of the DCCAs.</p>

Name and Code of Constituency [Population (Deviation%)]	Proposed Constituency Areas (Please refer to the proposed electoral boundary map(s) and the provisional constituency area boundary descriptions attached for the exact areas)	EAC's Considerations
<p><b>Shek Wu Hui N13</b> [17,062 (0.58%)]</p> <p><b>Tin Ping West N14</b> [15,340 (-9.57%)]</p>	<p>Including Sheung Shui Town Centre, Sheung Shui Centre, Metropolis Plaza, Lung Fung Garden, Yuk Po Court and the areas in Shek Wu Hui.</p> <p>Including Woodland Crest, Tin Yee House, Tin Cheung House, Tin Hor House, Tin Ming House of Tin Ping Estate and Sunningdale Garden.</p>	<p>Based on the 2011 original constituency boundary shown on the proposed electoral boundary map, the estimated population of N14 (Tin Ping West) in 2015 will be below the statutory permissible lower limit. It is proposed that the Sunningdale Garden located within the original boundary of N13 (Shek Wu Hui) be transferred to the adjacent N14 (Tin Ping West), so that the population of N14 (Tin Ping West) will fall within the statutory permissible range.</p>

## Tai Po District Constituency Boundaries Requiring Adjustments

*(19 elected seats will remain unchanged)*

Name and Code of Constituency [Population (Deviation%)]	Proposed Constituency Areas (Please refer to the proposed electoral boundary map(s) and the provisional constituency area boundary descriptions attached for the exact areas)	EAC's Considerations
<b>Lam Tsuen Valley P13</b> [21,098 (24.37%)]  <b>Hong Lok Yuen P17</b> [20,783 (22.51%)]	Including the areas in the west of Tai Po Road to Tai To Yan, and the south of Nam Wa Po to Kadoorie Farm.  Including Hong Lok Yuen, Kau Lung Hang, Sha Lo Tung, Fung Yuen, San Wai Tsai and Tai Po Tau Shui Wai.	Based on the 2011 original constituency boundary shown on the proposed electoral boundary map, the estimated population of P13 (Lam Tsuen Valley) in 2015 will exceed the statutory permissible upper limit. It is proposed that Tai Po Tau Shui Wai located within the original boundary of the Constituency be transferred to the adjacent P17 (Hong Lok Yuen), so that the population of the Constituency will fall within the statutory permissible range.

## Sai Kung District Constituency Boundaries Requiring Adjustments

*(The number of elected seats will increase by 3 to 27 seats with effect from January 2016)*

Name and Code of Constituency [Population (Deviation%)]	Proposed Constituency Areas (Please refer to the proposed electoral boundary map(s) and the provisional constituency area boundary descriptions attached for the exact areas)	EAC's Considerations
<b>Sai Kung Central Q01</b> [11,755 (-30.71%)]	Including the areas in the east of Tai Mong Tsai Road, Po Tung Road and Hiram's Highway, and part of the Inner Port Shelter (Sai Kung Hoi).	Based on the 2011 original constituency boundary shown on the proposed electoral boundary map, the estimated population of Q01 (Sai Kung Central) in 2015 will be below the statutory permissible lower limit. Taking into account the community integrity, local ties, geographical factor, transportation and population, it is not feasible to maintain the population of Q01 (Sai Kung Central) within the statutory permissible range by adjusting the boundaries of the adjacent DCCAs. Therefore, it is proposed that the boundary of the Constituency should remain unchanged and its population be allowed to continue to deviate from the statutory permissible range (the population of this DCCA in 2011 demarcation exercise was allowed to deviate from the statutory permissible range).
<b>Hong King Q15</b> [20,623 (21.57%)]  <b>Kwong Ming Q25</b> [18,555 (9.38%)]	Including Hong Sing Garden, King Ming Court, Finery Park, Serenity Place, Radiant Towers and Well On Garden.  Including Kwong Ming Court, Po Ming Court and Haven of Hope Hospital.	Based on the 2011 original constituency boundary shown on the proposed electoral boundary map, the estimated population of Q15 (Hong King) in 2015 will exceed the statutory permissible upper limit. It is proposed that Haven of Hope Hospital located within the original boundary of the Constituency be transferred to the adjacent Q25 (Kwong Ming), so that the population of the Constituency will fall within the statutory permissible range.

Name and Code of Constituency [Population (Deviation%)]	Proposed Constituency Areas (Please refer to the proposed electoral boundary map(s) and the provisional constituency area boundary descriptions attached for the exact areas)	EAC's Considerations
<p><b>Wan Po North</b> (New DCCA) <b>Q26</b> [16,675 (-1.70%)]</p> <p><b>Wan Po South</b> (Formerly known as Wan Po) <b>Q27</b> [16,570 (-2.32%)]</p>	<p>Including Oscar By The Sea, The Beaumont and Lohas Park Phase 1 (The Capitol).</p> <p>Including Lohas Park Phase 2 (Le Prestige, Le Prime and La Splendeur) and the areas in the south of Lohas Park Road.</p>	<p>Based on the 2011 original constituency boundary shown on the proposed electoral boundary map, the estimated population of Q27 (Wan Po South) (including the newly created Q26 (Wan Po North)) in 2015 will exceed the statutory permissible upper limit. Therefore, the creation of a new DCCA is required so as to absorb the population in excess of the permissible limit. It is proposed to create the new DCCA Q26 (Wan Po North) in the area of Oscar By The Sea, The Beaumont and Lohas Park Phase 1 (The Capitol) located within the original boundary of Q27 (Wan Po South), so that the population of both Q26 (Wan Po North) and Q27 (Wan Po South) will fall within the statutory permissible range.</p>

Name and Code of Constituency [Population (Deviation%)]	Proposed Constituency Areas (Please refer to the proposed electoral boundary map(s) and the provisional constituency area boundary descriptions attached for the exact areas)	EAC's Considerations
<p><b>Po Yee</b> (Formerly known as Po Kwan) <b>Q06</b> [16,781 (-1.08%)]</p> <p><b>Wai King</b> (Formerly known as Wai Do) <b>Q07</b> [15,002 (-11.57%)]</p> <p><b>Do Shin</b> (New DCCA) <b>Q08</b> [15,314 (-9.73%)]</p> <p><b>Kin Ming</b> (Formerly known as Kin Shin) <b>Q09</b> [16,592 (-2.19%)]</p> <p><b>Kwan Po</b> (New DCCA) <b>Q13</b> [13,726 (-19.09%)]</p> <p><b>Nam On</b> <b>Q14</b> [17,506 (3.20%)]</p>	<p>Including Bauhinia Garden, Yee Ming Estate and The Wings II.</p> <p>Including Ocean shores and the areas of Tiu Keng Leng.</p> <p>Including Metrotown, Le Point and Shin Ming Estate.</p> <p>Including Kin Ming Estate (except Kin Ching House and Kin Hei House).</p> <p>Including Tseung Kwan O Plaza and La Cite Noble.</p> <p>Including Nan Fung Plaza, On Ning Garden and East Point City.</p>	<p>Based on the 2011 original constituency boundaries shown on the proposed electoral boundary map, the estimated population of Q06 (Po Yee), Q07 (Wai King) (including the newly created Q08 (Do Shin)) and Q14 (Nam On) (including the newly created Q13 (Kwan Po)) in 2015 will exceed the statutory permissible upper limit. Therefore, the creation of new DCCAs is required so as to absorb the population in excess of the permissible limit. It is proposed:</p> <ul style="list-style-type: none"> <li>(i) to create the new DCCA Q08 (Do Shin) in the area of Metrotown located within the original boundary of Q07 (Wai King);</li> <li>(ii) to create the new DCCA Q13 (Kwan Po) in the area of La Cite Noble located within the original boundary of Q14 (Nam On);</li> <li>(iii) to transfer Shin Ming Estate located within the original boundary of Q09 (Kin Ming) to the adjacent Q08 (Do Shin), so that the population of Q08 (Do Shin) will fall within the statutory permissible range; and</li> <li>(iv) to transfer Tseung Kwan O Plaza located within the original boundary of Q06 (Po Yee) to the adjacent Q13 (Kwan Po), and transfer The Wings II located within the original boundary of Q07 (Wai King) to the adjacent Q06 (Po Yee), so that the population of Q06 (Po Yee) and Q13 (Kwan Po) will fall within the statutory permissible range.</li> </ul> <p>The above suggestions ensure that the population of all Q06 (Po Yee), Q07 (Wai King), Q08 (Do Shin), Q13 (Kwan Po) and Q14 (Nam On) will fall within the statutory permissible range.</p>



## Sha Tin District Constituency Boundaries Requiring Adjustments

*(The number of elected seats will increase by 2 to 38 seats with effect from January 2016)*

Name and Code of Constituency [Population (Deviation%)]	Proposed Constituency Areas (Please refer to the proposed electoral boundary map(s) and the provisional constituency area boundary descriptions attached for the exact areas)	EAC's Considerations
<p><b>Sha Tin Town Centre R01</b> [19,821 (16.84%)]</p> <p><b>Lower Shing Mun R14</b> [18,693 (10.19%)]</p> <p><b>Wan Shing (New DCCA) R15</b> [20,693 (21.98%)]</p> <p><b>Chung Tin R20</b> [15,032 (-11.39%)]</p>	<p>Including the areas in the east of Tung Lo Wan Hill Road and Shing Wan Road, the north of Shing Mun River Channel, and the west of Sha Tin Rural Committee Road.</p> <p>Including the areas of Mei Tin Estate (except Mei Chuen House), the south of Lower Shing Mun Reservoir, the north of Tai Po Road – Piper's Hill, and the east of Golden Hill and Shek Lei Pui Reservoir.</p> <p>Including Festival City I, Festival City II, Festival City III, Carado Garden and Holford Garden.</p> <p>Including Mei Chuen House of Mei Tin Estate, and the areas in the northwest of Heung Fan Liu Street to Needle Hill and the northwest of Tung Lo Wan Hill Road.</p>	<p>Based on the 2011 original constituency boundaries shown on the proposed electoral boundary map, the estimated population of R01 (Sha Tin Town Centre), R14 (Lower Shing Mun) (including the newly created R15 (Wan Shing)) and R20 (Chung Tin) in 2015 will exceed the statutory permissible upper limit. Therefore, the creation of a new DCCA is required so as to absorb the population in excess of the permissible limit. It is proposed:</p> <ul style="list-style-type: none"> <li>(i) to create the new DCCA R15 (Wan Shing) in the area of Festival City I, Festival City II, Festival City III, Carado Garden and Holford Garden located within the original boundary of R14 (Lower Shing Mun);</li> <li>(ii) to transfer Mei King House, Mei Lai House, Mei Sau House and Mei Chi House of Mei Tin Estate located within the original boundary of R20 (Chung Tin) to the adjacent R14 (Lower Shing Mun), so that the population of the two Constituencies will fall within the statutory permissible range; and</li> <li>(iii) to transfer Peak One, Peak House and the area in the vicinity of Tung Lo Wan located within the original boundary of R01 (Sha Tin Town Centre) to the adjacent R20 (Chung Tin), so that the population of R01 (Sha Tin Town Centre) will fall within the statutory permissible range.</li> </ul> <p>The above suggestions ensure that the population of all R01 (Sha Tin Town Centre), R14 (Lower Shing Mun), R15 (Wan Shing) and R20 (Chung Tin) will fall within the statutory permissible range.</p>



Name and Code of Constituency [Population (Deviation%)]	Proposed Constituency Areas (Please refer to the proposed electoral boundary map(s) and the provisional constituency area boundary descriptions attached for the exact areas)	EAC's Considerations
<p><b>Pok Hong R08</b> [18,247 (7.56%)]</p> <p><b>Jat Min R09</b> [20,189 (19.01%)]</p>	<p>Including the areas in Pok Hong Estate, Sha Tin Wai, Fui Yiu Ha New Village, Tse Uk Village; and the north of Pok Chuen Street.</p> <p>Including Jat Min Chuen, Yue Shing Court, Shan Ha Wai, Shui Chuen O Estate Phase I, and the areas in the south of Pok Chuen Street and the north of Shatin Pass Road.</p>	<p>Based on the 2011 original constituency boundary shown on the proposed electoral boundary map, the estimated population of R09 (Jat Min) in 2015 will exceed the statutory permissible upper limit. It is proposed that Sha Tin Wai, Sha Tin Wai New Village, Fui Yiu Ha New Village, Tse Uk Village and part of Shui Chuen O located within the original boundary of the Constituency be transferred to the adjacent R08 (Pok Hong), so that the population of the Constituency will fall within the statutory permissible range.</p>
<p><b>Sui Wo R21</b> [13,191 (-22.24%)]</p> <p><b>Fo Tan R22</b> [16,960 (-0.02%)]</p>	<p>Including the areas in the west of Fo Tan Road, the east of MacLehose Trail, the south of Wong Chuk Yeung Tsuen Path and the north of Pai Tau Hang.</p> <p>Including the areas in the east of MacLehose Trail, the northwest of Tai Po Road – Sha Tin and the north of Fo Tan Industrial Area.</p>	<p>Based on the 2011 original constituency boundary shown on the proposed electoral boundary map, the estimated population of R21 (Sui Wo) in 2015 will be below the statutory permissible lower limit. It is proposed that Fo Tan Village and Shek Shui Wan Village located within the original boundary of R22 (Fo Tan) be transferred to the adjacent R21 (Sui Wo), so that the population of the Constituency will fall within the statutory permissible range.</p>

Name and Code of Constituency [Population (Deviation%)]	Proposed Constituency Areas (Please refer to the proposed electoral boundary map(s) and the provisional constituency area boundary descriptions attached for the exact areas)	EAC's Considerations
<p><b>Ma On Shan Town Centre</b> <b>R26</b> [18,206 (7.32%)]</p> <p><b>On Lung</b> (Formerly known as Lee On) <b>R27</b> [15,675 (-7.60%)]</p> <p><b>Fu Nga</b> (Formerly known as Fu Lung) <b>R28</b> [16,330 (-3.74%)]</p> <p><b>Wu Kai Sha</b> (New DCCA) <b>R29</b> [17,674 (4.19%)]</p>	<p>Including the areas in the north of On Luk Street, the east of On Chun Street, the west of On Chiu Street, and the sea off Villa Oceania.</p> <p>Including Lee On Estate and Kam Lung Court.</p> <p>Including Saddle Ridge Garden and Villa Athena.</p> <p>Including Lake Silver, Monte Vista, the surrounding area of Wu Kai Sha, and the sea off.</p>	<p>Based on the 2011 original constituency boundaries shown on the proposed electoral boundary map, the estimated population of R26 (Ma On Shan Town Centre), R27 (On Lung) and R28 (Fu Nga) (including the newly created R29 (Wu Kai Sha)) in 2015 will exceed the statutory permissible upper limit. Therefore, the creation of a new DCCA is required so as to absorb the population in excess of the permissible limit. It is proposed:</p> <p>(i) to create the new DCCA R29 (Wu Kai Sha) in the area of Wu Kai Sha located within the original boundary of R28 (Fu Nga). The new DCCA will absorb Lake Silver and Monte Vista located within the original boundary of R27 (On Lung), so that the population of R28 (Fu Nga) and R29 (Wu Kai Sha) will fall within the statutory permissible range; and</p> <p>(ii) to transfer Villa Athena located within the original boundary of R26 (Ma On Shan Town Centre) to the adjacent R28 (Fu Nga), and transfer Kam Lung Court located within the original boundary of R28 (Fu Nga) to the adjacent R27 (On Lung), so that the population of R26 (Ma On Shan Town Centre) and R27 (On Lung) will fall within the statutory permissible range.</p> <p>The above suggestions ensure that the population of all R26 (Ma On Shan Town Centre), R27 (On Lung), R28 (Fu Nga) and R29 (Wu Kai Sha) will fall within the statutory permissible range.</p>

Name and Code of Constituency [Population (Deviation%)]	Proposed Constituency Areas (Please refer to the proposed electoral boundary map(s) and the provisional constituency area boundary descriptions attached for the exact areas)	EAC's Considerations
<b>Heng On R32</b> [21,864 (28.88%)]	Including Heng On Estate and Kam On Court.	Based on the 2011 original constituency boundary shown on the proposed electoral boundary map, the estimated population of R32 (Heng On) in 2015 will slightly exceed the statutory permissible upper limit. Taking into account the community integrity and local ties, it is not desirable and feasible to transfer buildings from the Constituency to the adjacent DCCAs to absorb the excessive population. Therefore, it is proposed that the boundary of the Constituency should remain unchanged and its population be allowed to deviate from the statutory permissible range.
<b>Chung On R24</b> [20,910 (23.26%)]  <b>Yiu On R31</b> [19,370 (14.18%)]  <b>On Tai R33</b> [21,661 (27.69%)]	Including Chung On Estate, Vista Paradiso, Baycrest and Oceanaire.  Including Yiu On Estate and Kam Hay Court.  Including Kam Tai Court, Mountain Shore, Sausalito, La Costa and Ocean View.	Based on the 2011 original constituency boundary shown on the proposed electoral boundary map, the estimated population of R33 (On Tai) in 2015 will substantially exceed the statutory permissible upper limit. To maintain the population of the Constituency within the statutory permissible range, it is proposed:  (i) to transfer Oceanaire located within the original boundary of R33 (On Tai) to the adjacent R24 (Chung On); and  (ii) to transfer Kam Hay Court located within the original boundary of R24 (Chung On) to the adjacent R31 (Yiu On).  Although the population of R33 (On Tai) will still slightly exceed the statutory permissible upper limit, taking into account the community integrity, local ties and population, it is proposed that the population of the Constituency be allowed to deviate from the statutory permissible range.

Name and Code of Constituency [Population (Deviation%)]	Proposed Constituency Areas (Please refer to the proposed electoral boundary map(s) and the provisional constituency area boundary descriptions attached for the exact areas)	EAC's Considerations
<b>Bik Woo R36</b> [16,660 (-1.79%)]  <b>Kwong Hong R37</b> [18,016 (6.20%)]	<p>Including Shek Mun Estate, Ravana Garden, Garden Vista, Pictorial Garden and Shek Mun Industrial Area.</p> <p>Including Castello, Kwong Lam Court, Hong Lam Court, and the areas in the east of Tate's Cairn Highway, the south of A Kung Kok Shan Road and the north of Wong Nai Tau and Fa Sam Hang.</p>	<p>Based on the 2011 original constituency boundaries shown on the proposed electoral boundary map, the estimated population of R36 (Bik Woo) in 2015 will exceed the statutory permissible upper limit and the estimated population of R37 (Kwong Hong) in 2015 will be below the statutory permissible lower limit. It is proposed that Castello located within the original boundary of R36 (Bik Woo) be transferred to the adjacent R37 (Kwong Hong), so that the population of the two Constituencies will fall within the statutory permissible range.</p>

## Kwai Tsing District Constituency Boundaries Requiring Adjustments

*(29 elected seats will remain unchanged)*

Name and Code of Constituency [Population (Deviation%)]	Proposed Constituency Areas (Please refer to the proposed electoral boundary map(s) and the provisional constituency area boundary descriptions attached for the exact areas)	EAC's Considerations
<b>Shek Yam</b> <b>S07</b> [21,347 (25.84%)]	Including the areas in the east of Wo Yi Hop Road, the north of Lei Muk Road and Tung Chi Street and the west of Tai Pak Tin Street.	Based on the 2011 original constituency boundary shown on the proposed electoral boundary map, the estimated population of S07 (Shek Yam) in 2015 will slightly exceed the statutory permissible upper limit. Taking into account the community integrity, local ties, geographical factor and population, it is not feasible to adjust the boundaries of the adjacent DCCAs to absorb the excessive population. Therefore, it is proposed that the boundary of the Constituency should remain unchanged and its population be allowed to deviate from the statutory permissible range.
<b>Shek Lei South</b> (Formerly known as Shek Lei Extension) <b>S09</b> [20,513 (20.92%)]  <b>Shek Lei North</b> (Formerly known as Shek Lei) <b>S10</b> [20,447 (20.53%)]	Including Shek Lei (I) Estate, Block No. 10, Shek Kai House and Shek Wah House of Shek Lei (II) Estate and Yi Fung Court.  Including Shek Lei (II) Estate (except Block 10, Shek Kai House and Shek Wah House).	Based on the 2011 original constituency boundary shown on the proposed electoral boundary map, the estimated population of S10 (Shek Lei North) in 2015 will exceed the statutory permissible upper limit. It is proposed that Block 10 of Shek Lei (II) Estate located within the original boundary of the Constituency be transferred to the adjacent S09 (Shek Lei South), so that the population of the Constituency will fall within the statutory permissible range.

Name and Code of Constituency [Population (Deviation%)]	Proposed Constituency Areas (Please refer to the proposed electoral boundary map(s) and the provisional constituency area boundary descriptions attached for the exact areas)	EAC's Considerations
<p><b>Kwai Hing S01</b> [18,763 (10.60%)]</p> <p><b>Kwai Chung Estate South</b> (Formerly known as Kwai Chung Estate Central) <b>S06</b> [20,793 (22.57%)]</p> <p><b>Tai Pak Tin S11</b> [21,041 (24.03%)]</p> <p><b>Kwai Fong S12</b> [17,652 (4.06%)]</p> <p><b>Hing Fong S16</b> [20,293 (19.62%)]</p>	<p>Including the areas in the south of Castle Peak Road – Kwai Chung, the west of Kwai Chung Road, the north of Kwai Yik Road and the east of Tai Wo Hau Road.</p> <p>Including the areas in the south of Sheung Kok Street, the east of Fu Kwai Path, the north of Kwai Shing Circuit and the west of Tai Wo Hau Road.</p> <p>Including the areas in the south of Lei Muk Road, the west of Tung Chi Street and Shek Yam Road, the north of Tai Loong Street and the east of Castle Peak Road – Kwai Chung.</p> <p>Including Kwai Fong Estate, the areas in the north of Kwai Foo Road, the east of Kwai Chung Road and the west of Castle Peak Road – Kwai Chung.</p> <p>Including the areas in the south of Kwai Shing Circuit, the west of Hing Fong Road and Castle Peak Road – Kwai Chung and the north of Kwai Fuk Road and Lai Cho Road.</p>	<p>Based on the 2011 original constituency boundaries shown on the proposed electoral boundary map, the estimated population of S11 (Tai Pak Tin) and S16 (Hing Fong) in 2015 will exceed the statutory permissible upper limit, therefore adjustment is necessary. It is proposed:</p> <p>(i) to transfer Hutchison Estate, Kwai Hong Court, Sun Kwai Hing Gardens and Kwai Chung Centre located within the original boundaries of S11 (Tai Pak Tin) and S16 (Hing Fong) to the adjacent S01 (Kwai Hing). In this connection, it is also necessary to adjust the boundary of S12 (Kwai Fong); and</p> <p>(ii) to transfer Chun Kwai House, Ha Kwai House, Chau Kwai House and Yan Kwai House of Kwai Chung Estate located within the original boundary of S01 (Kwai Hing) to the adjacent S06 (Kwai Chung Estate South), so that the population of S01 (Kwai Hing) will fall within the statutory permissible range.</p> <p>The above suggestions ensure that the population of both S11 (Tai Pak Tin) and S16 (Hing Fong) will fall within the statutory permissible range.</p>

Name and Code of Constituency [Population (Deviation%)]	Proposed Constituency Areas (Please refer to the proposed electoral boundary map(s) and the provisional constituency area boundary descriptions attached for the exact areas)	EAC's Considerations
<b>Cheung Hong S24</b> [15,560 (-8.28%)]  <b>Shing Hong S25</b> [15,138 (-10.76%)]	<p>Including Ching Wah Court, and Hong Wah House, Hong Fu House, Hong Wing House, Hong Kwai House, Hong Wo House and Hong Tai House of Cheung Hong Estate.</p> <p>Including Ching Shing Court and Cheung Hong Estate (except Hong Wah House, Hong Fu House, Hong Wing House, Hong Kwai House, Hong Wo House and Hong Tai House).</p>	<p>Based on the 2011 original constituency boundary shown on the proposed electoral boundary map, the estimated population of S25 (Shing Hong) in 2015 will be below the statutory permissible lower limit. It is proposed that Hong Shing House, Hong On House and Hong Ping House of Cheung Hong Estate located within the original boundary of S24 (Cheung Hong) be transferred to the adjacent S25 (Shing Hong), so that the population of S25 (Shing Hong) will fall within the statutory permissible range.</p>

## Islands District Constituency Boundaries Requiring Adjustments

*(10 elected seats will remain unchanged)*

Name and Code of Constituency [Population (Deviation%)]	Proposed Constituency Areas (Please refer to the proposed electoral boundary map(s) and the provisional constituency area boundary descriptions attached for the exact areas)	EAC's Considerations
<b>Yat Tung Estate North T02</b> [18,959 (11.76%)]  <b>Yat Tung Estate South T03</b> [20,124 (18.63%)]	Including Yat Tung (II) Estate.   Including Yat Tung (I) Estate.	Based on the 2011 original constituency boundary shown on the proposed electoral boundary map, the estimated population of T02 (Yat Tung Estate North) in 2015 will exceed the statutory permissible upper limit. It is proposed that Hong Yat House located within the original boundary of the Constituency be transferred to the adjacent T03 (Yat Tung Estate South), so that the population of the Constituency will fall within the statutory permissible range.
<b>Tung Chung North T04</b> [22,450 (32.34%)]	Including Seaview Crescent, Le Bleu Deux, Coastal Skyline, Caribbean Coast and La Rossa.	Based on the 2011 original constituency boundary shown on the proposed electoral boundary map, the estimated population of T04 (Tung Chung North) in 2015 will exceed the statutory permissible upper limit. Taking into account the community integrity, local ties and population, it is not feasible to adjust the boundaries of the adjacent DCCAs to absorb the excessive population. Therefore, it is proposed that the original boundary of the Constituency should remain unchanged and its population be allowed to continue to deviate from the statutory permissible range (the population of this DCCA in 2011 demarcation exercise was also allowed to deviate from the statutory permissible range).



Name and Code of Constituency [Population (Deviation%)]	Proposed Constituency Areas (Please refer to the proposed electoral boundary map(s) and the provisional constituency area boundary descriptions attached for the exact areas)	EAC's Considerations
<b>Peng Chau &amp; Hei Ling Chau T07</b> [7,529 (-55.62%)]	Including Peng Chau, Hei Ling Chau, Nim Shue Wan and part of West Lamma Channel.	Based on the 2011 original constituency boundary shown on the proposed electoral boundary map, the estimated population of T07 (Peng Chau & Hei Ling Chau) in 2015 will be below the statutory permissible lower limit. Taking into account the geographical factor, transportation, community integrity and local ties, it is not feasible to maintain the population of the Constituency within the statutory permissible range by adjusting the boundaries of the adjacent DCCAs. Therefore, it is proposed that the original boundary of the Constituency should remain unchanged and its population be allowed to continue to deviate from the statutory permissible range (the population of this DCCA in 2011 demarcation exercise was also allowed to deviate from the statutory permissible range).
<b>Lamma &amp; Po Toi T08</b> [6,183 (-63.55%)]	Including Lamma Island, Po Toi Islands, part of West Lamma Channel and part of East Lamma Channel.	Based on the 2011 original constituency boundary shown on the proposed electoral boundary map, the estimated population of T08 (Lamma & Po Toi) in 2015 will be below the statutory permissible lower limit. Taking into account the geographical factor, transportation, community integrity and local ties, it is not feasible to maintain the population of T08 (Lamma & Po Toi) within the statutory permissible range by adjusting the boundaries of the adjacent DCCAs. Therefore, it is proposed that the original boundary of the Constituency should remain unchanged and its population be allowed to continue to deviate from the statutory permissible range (the population of this DCCA in 2011 demarcation exercise was also allowed to deviate from the statutory permissible range).

Name and Code of Constituency [Population (Deviation%)]	Proposed Constituency Areas (Please refer to the proposed electoral boundary map(s) and the provisional constituency area boundary descriptions attached for the exact areas)	EAC's Considerations
<b>Cheung Chau South T09</b> [11,108 (-34.52%)]	Including the areas in the south of Tai Hing Tai Road, School Road and Kwun Yam Wan Road, and part of West Lamma Channel.	Based on the 2011 original constituency boundary shown on the proposed electoral boundary map, the estimated population of T09 (Cheung Chau South) in 2015 will be below the statutory permissible lower limit. Taking into account the community integrity, local ties, geographical factor, transportation and population, it is not feasible to maintain the population of T09 (Cheung Chau South) within the statutory permissible range by adjusting the boundaries of the adjacent DCCAs. Therefore, it is proposed that the original boundary of the Constituency should remain unchanged and its population be allowed to continue to deviate from the statutory permissible range (the population of this DCCA in 2011 demarcation exercise was also allowed to deviate from the statutory permissible range).
<b>Cheung Chau North T10</b> [11,082 (-34.67%)]	Including the areas in the north of Tai Hing Tai Road, School Road and Kwun Yam Wan Road, and part of Adamasta Channel.	Based on the 2011 original constituency boundary shown on the proposed electoral boundary map, the estimated population of T10 (Cheung Chau North) in 2015 will be below the statutory permissible lower limit. Taking into account the community integrity, local ties, geographical factor, transportation and population, it is not feasible to maintain the population of T10 (Cheung Chau North) within the statutory permissible range by adjusting the boundaries of the adjacent DCCAs. Therefore, it is proposed that the original boundary of the Constituency should remain unchanged and its population be allowed to continue to deviate from the statutory permissible range (the population of this DCCA in 2011 demarcation exercise was also allowed to deviate from the statutory permissible range).

**中西區的臨時建議概要**  
**Summary of Provisional Recommendations for Central and Western District**

選區代號 Code of Constituency	選區名稱 Name of Constituency	估計人口 Estimated Population	標準人口基數偏差百分比 +/- % of Population Quota (16,964)
A01	中環 Chung Wan	13,850	-18.36%
A02	半山東 Mid Levels East	18,828	10.99%
A03	衛城 Castle Road	18,859	11.17%
A04	山頂 Peak	20,324	19.81%
A05	大學 University	19,010	12.06%
A06	堅摩 Kennedy Town & Mount Davis	16,920 <sup>+</sup>	-0.26%
A07	觀龍 Kwun Lung	15,188	-10.47%
A08	西環 Sai Wan	14,789	-12.82%
A09	寶翠 Belcher	21,195	24.94%
A10	石塘咀 Shek Tong Tsui	17,176 <sup>+</sup>	1.25%
A11	西營盤 Sai Ying Pun	14,528	-14.36%
A12	上環 Sheung Wan	17,550	3.45%
A13	東華 Tung Wah	13,051	-23.07%
A14	正街 Centre Street	16,227	-4.34%
A15	水街 Water Street	15,142	-10.74%
<b>總數 Total :</b>		<b>252,637</b>	

<sup>+</sup> Marine population added

<sup>+</sup> 加上水上人口

# 灣仔區的臨時建議概要 Summary of Provisional Recommendations for Wan Chai District

選區代號 Code of Constituency	選區名稱 Name of Constituency	估計人口 Estimated Population	標準人口基數偏差百分比 +/- % of Population Quota (16,964)
B01	軒尼詩 Hennessy	13,207	-22.15%
B02	愛群 Oi Kwan	14,442	-14.87%
B03	鵝頸 Canal Road	13,514	-20.34%
B04	維園 Victoria Park	14,642 <sup>+</sup>	-13.69%
B05	天后 Tin Hau	14,156	-16.55%
B06	銅鑼灣 Causeway Bay	13,655	-19.51%
B07	大坑 Tai Hang	13,637	-19.61%
B08	渣甸山 Jardine's Lookout	15,200	-10.40%
B09	樂活 Broadwood	14,677	-13.48%
B10	跑馬地 Happy Valley	14,090	-16.94%
B11	司徒拔道 Stubbs Road	14,203	-16.28%
B12	修頓 Southorn	14,597	-13.95%
B13	大佛口 Tai Fat Hau	13,346	-21.33%
總數 Total :		183,366	

<sup>+</sup> Marine population added

<sup>+</sup> 加上水上人口

# 東區的臨時建議概要 Summary of Provisional Recommendations for Eastern District

選區代號 Code of Constituency	選區名稱 Name of Constituency	估計人口 Estimated Population	標準人口基數偏差百分比 +/- % of Population Quota (16,964)
C01	太古城西 Tai Koo Shing West	18,269	7.69%
C02	太古城東 Tai Koo Shing East	19,530	15.13%
C03	鯉景灣 Lei King Wan	20,803	22.63%
C04	愛秩序灣 Aldrich Bay	19,119	12.70%
C05	筲箕灣 Shaukeiwan	13,250	-21.89%
C06	阿公岩 A Kung Ngam	19,188 <sup>+</sup>	13.11%
C07	杏花邨 Heng Fa Chuen	19,267	13.58%
C08	翠灣 Tsui Wan	13,031	-23.18%
C09	欣藍 Yan Lam	16,981	0.10%
C10	小西灣 Siu Sai Wan	13,176	-22.33%
C11	景怡 King Yee	15,934	-6.07%
C12	環翠 Wan Tsui	14,542	-14.28%
C13	翡翠 Fei Tsui	15,427	-9.06%
C14	柏架山 Mount Parker	14,048	-17.19%
C15	寶馬山 Braemar Hill	16,991	0.16%
C16	炮台山 Fortress Hill	15,917	-6.17%
C17	城市花園 City Garden	15,679	-7.57%
C18	和富 Provident	21,058	24.13%
C19	堡壘 Fort Street	15,583	-8.14%
C20	錦屏 Kam Ping	16,793	-1.01%
C21	丹拿 Tanner	15,345	-9.54%
C22	健康村 Healthy Village	14,480	-14.64%
C23	鰂魚涌 Quarry Bay	13,764	-18.86%
C24	南豐 Nam Fung	14,081	-16.99%
C25	康怡 Kornhill	14,724	-13.20%
C26	康山 Kornhill Garden	14,958	-11.83%
C27	興東 Hing Tung	18,899	11.41%
C28	西灣河 Sai Wan Ho	19,482	14.84%
C29	下耀東 Lower Yiu Tung	16,389	-3.39%
C30	上耀東 Upper Yiu Tung	12,732	-24.95%
C31	興民 Hing Man	14,432	-14.93%
C32	樂康 Lok Hong	12,391	-26.96%
C33	翠德 Tsui Tak	13,349	-21.31%
C34	漁灣 Yue Wan	14,804	-12.73%
C35	佳曉 Kai Hiu	13,343	-21.35%
總數 Total :		557,759	

<sup>+</sup> Marine population added

<sup>+</sup> 加上水上人口

# 南區的臨時建議概要 Summary of Provisional Recommendations for Southern District

選區代號 Code of Constituency	選區名稱 Name of Constituency	估計人口 Estimated Population	標準人口基數偏差百分比 +/- % of Population Quota (16,964)
D01	香港仔 Aberdeen	19,698 <sup>+</sup>	16.12%
D02	鴨脷洲邨 Ap Lei Chau Estate	12,478	-26.44%
D03	鴨脷洲北 Ap Lei Chau North	13,025	-23.22%
D04	利東一 Lei Tung I	16,828	-0.80%
D05	利東二 Lei Tung II	13,307	-21.56%
D06	海怡東 South Horizons East	15,340	-9.57%
D07	海怡西 South Horizons West	16,036	-5.47%
D08	華貴 Wah Kwai	14,737	-13.13%
D09	華富南 Wah Fu South	12,429	-26.73%
D10	華富北 Wah Fu North	14,296	-15.73%
D11	薄扶林 Pokfulam	19,996	17.87%
D12	置富 Chi Fu	16,062	-5.32%
D13	田灣 Tin Wan	16,716	-1.46%
D14	石漁 Shek Yue	18,474	8.90%
D15	黃竹坑 Wong Chuk Hang	17,251	1.69%
D16	海灣 Bays Area	18,417	8.57%
D17	赤柱及石澳 Stanley & Shek O	22,008	29.73%
總數 Total :		277,098	

<sup>+</sup> Marine population added

<sup>+</sup> 加上水上人口

# 油尖旺區的臨時建議概要 Summary of Provisional Recommendations for Yau Tsim Mong District

選區代號 Code of Constituency	選區名稱 Name of Constituency	估計人口 Estimated Population	標準人口基數偏差百分比 +/- % of Population Quota (16,964)
E01	尖沙咀西 Tsim Sha Tsui West	20,881 <sup>+</sup>	23.09%
E02	佐敦南 Jordan South	18,327	8.03%
E03	佐敦西 Jordan West	14,818	-12.65%
E04	油麻地南 Yau Ma Tei South	19,918	17.41%
E05	富榮 Charming	17,628	3.91%
E06	旺角西 Mong Kok West	15,423	-9.08%
E07	富柏 Fu Pak	18,820	10.94%
E08	奧運 Olympic	18,162	7.06%
E09	櫻桃 Cherry	15,676	-7.59%
E10	大角咀南 Tai Kok Tsui South	16,214	-4.42%
E11	大角咀北 Tai Kok Tsui North	18,474	8.90%
E12	大南 Tai Nan	20,432	20.44%
E13	旺角北 Mong Kok North	17,859	5.28%
E14	旺角東 Mong Kok East	15,742	-7.20%
E15	旺角南 Mong Kok South	16,293	-3.96%
E16	油麻地北 Yau Ma Tei North	12,817	-24.45%
E17	尖東及京士柏 East Tsim Sha Tsui & King's Park	15,185	-10.49%
E18	尖沙咀中 Tsim Sha Tsui Central	16,871	-0.55%
E19	佐敦北 Jordan North	13,558	-20.08%
	<b>總數 Total:</b>	<b>323,098</b>	

<sup>+</sup> Marine population added

<sup>+</sup> 加上水上人口

# 深水埗區的臨時建議概要 Summary of Provisional Recommendations for Sham Shui Po District

選區代號 Code of Constituency	選區名稱 Name of Constituency	估計人口 Estimated Population	標準人口基數偏差百分比 +/- % of Population Quota (16,964)
F01	寶麗 Po Lai	19,254	13.50%
F02	長沙灣 Cheung Sha Wan	16,864	-0.59%
F03	南昌北 Nam Cheong North	19,807	16.76%
F04	石硤尾 Shek Kip Mei	20,852	22.92%
F05	南昌東 Nam Cheong East	18,487	8.98%
F06	南昌南 Nam Cheong South	20,737	22.24%
F07	南昌中 Nam Cheong Central	18,413	8.54%
F08	南昌西 Nam Cheong West	20,523	20.98%
F09	富昌 Fu Cheong	20,270	19.49%
F10	麗閣 Lai Kok	14,379	-15.24%
F11	幸福 Fortune	15,401	-9.21%
F12	荔枝角南 Lai Chi Kok South	17,514	3.24%
F13	美孚南 Mei Foo South	17,304	2.00%
F14	美孚中 Mei Foo Central	14,675	-13.49%
F15	美孚北 Mei Foo North	16,929	-0.21%
F16	荔枝角中 Lai Chi Kok Central	19,882	17.20%
F17	荔枝角北 Lai Chi Kok North	14,042	-17.22%
F18	元州及蘇屋 Un Chau & So Uk	18,626	9.80%
F19	李鄭屋 Lei Cheng Uk	13,110	-22.72%
F20	下白田 Ha Pak Tin	14,701	-13.34%
F21	又一村 Yau Yat Tsuen	16,484	-2.83%
F22	南山、大坑東及大坑西 Nam Shan, Tai Hang Tung & Tai Hang Sai	16,244	-4.24%
F23	龍坪及上白田 Lung Ping & Sheung Pak Tin	16,794	-1.00%
總數 Total :		401,292	



# 九龍城區的臨時建議概要 Summary of Provisional Recommendations for Kowloon City District

選區代號 Code of Constituency	選區名稱 Name of Constituency	估計人口 Estimated Population	標準人口基數偏差百分比 +/- % of Population Quota (16,964)
G01	馬頭圍 Ma Tau Wai	19,205	13.21%
G02	馬坑涌 Ma Hang Chung	20,012	17.97%
G03	馬頭角 Ma Tau Kok	14,990	-11.64%
G04	樂民 Lok Man	16,110	-5.03%
G05	常樂 Sheung Lok	16,095	-5.12%
G06	何文田 Ho Man Tin	20,651	21.73%
G07	嘉道理 Kadoorie	18,756	10.56%
G08	太子 Prince	16,841	-0.73%
G09	九龍塘 Kowloon Tong	19,293	13.73%
G10	龍城 Lung Shing	15,460	-8.87%
G11	宋皇臺 Sung Wong Toi	20,487	20.77%
G12	啓德北 Kai Tak North	16,562	-2.37%
G13	啓德南 Kai Tak South	14,599	-13.94%
G14	海心 Hoi Sham	15,823	-6.73%
G15	土瓜灣北 To Kwa Wan North	13,368	-21.20%
G16	土瓜灣南 To Kwa Wan South	15,454	-8.90%
G17	鶴園海逸 Hok Yuen Laguna Verde	18,930	11.59%
G18	黃埔東 Whampoa East	18,187	7.21%
G19	黃埔西 Whampoa West	20,624	21.58%
G20	紅磡灣 Hung Hom Bay	19,607	15.58%
G21	紅磡 Hung Hom	14,578	-14.07%
G22	家維 Ka Wai	19,301	13.78%
G23	愛民 Oi Man	14,736	-13.13%
G24	愛俊 Oi Chun	13,524	-20.28%
總數 Total :		413,193	

**黃大仙區的臨時建議概要**  
**Summary of Provisional Recommendations for Wong Tai Sin District**

選區代號 Code of Constituency	選區名稱 Name of Constituency	估計人口 Estimated Population	標準人口基數偏差百分比 +/- % of Population Quota (16,964)
H01	龍趣 Lung Tsui	15,872	-6.44%
H02	龍下 Lung Ha	12,901	-23.95%
H03	龍上 Lung Sheung	20,477	20.71%
H04	鳳凰 Fung Wong	16,200	-4.50%
H05	鳳德 Fung Tak	16,240	-4.27%
H06	龍星 Lung Sing	20,111	18.55%
H07	新蒲崗 San Po Kong	21,677	27.78%
H08	東頭 Tung Tau	19,630	15.72%
H09	東美 Tung Mei	17,580	3.63%
H10	樂富 Lok Fu	14,977	-11.71%
H11	橫頭磡 Wang Tau Hom	17,303	2.00%
H12	天強 Tin Keung	14,528	-14.36%
H13	翠竹及鵬程 Tsui Chuk & Pang Ching	18,266	7.68%
H14	竹園南 Chuk Yuen South	15,103	-10.97%
H15	竹園北 Chuk Yuen North	16,098	-5.10%
H16	慈雲西 Tsz Wan West	19,020	12.12%
H17	正愛 Ching Oi	20,150	18.78%
H18	正安 Ching On	20,235	19.28%
H19	慈雲東 Tsz Wan East	20,122	18.62%
H20	瓊富 King Fu	19,385	14.27%
H21	彩雲東 Choi Wan East	13,945	-17.80%
H22	彩雲南 Choi Wan South	12,773	-24.71%
H23	彩雲西 Choi Wan West	13,487	-20.50%
H24	池彩 Chi Choi	16,110	-5.03%
H25	彩虹 Choi Hung	14,702	-13.33%
<b>總數 Total :</b>		<b>426,892</b>	

**觀塘區的臨時建議概要**  
**Summary of Provisional Recommendations for Kwun Tong District**

選區代號 Code of Constituency	選區名稱 Name of Constituency	估計人口 Estimated Population	標準人口基數偏差百分比 +/- % of Population Quota (16,964)
J01	觀塘中心 Kwun Tong Central	16,076	-5.23%
J02	九龍灣 Kowloon Bay	13,952	-17.76%
J03	啓業 Kai Yip	16,399	-3.33%
J04	麗晶 Lai Ching	15,770	-7.04%
J05	坪石 Ping Shek	13,362	-21.23%
J06	雙彩 Sheung Choi	19,162	12.96%
J07	佐敦谷 Jordan Valley	19,358	14.11%
J08	順天 Shun Tin	18,918	11.52%
J09	雙順 Sheung Shun	17,661	4.11%
J10	安利 On Lee	13,453	-20.70%
J11	寶達 Po Tat	19,866	17.11%
J12	秀茂坪北 Sau Mau Ping North	20,579	21.31%
J13	曉麗 Hiu Lai	18,457	8.80%
J14	秀茂坪南 Sau Mau Ping South	13,909	-18.01%
J15	秀茂坪中 Sau Mau Ping Central	15,256	-10.07%
J16	興田 Hing Tin	17,218	1.50%
J17	藍田 Lam Tin	20,947	23.48%
J18	廣德 Kwong Tak	19,310	13.83%
J19	平田 Ping Tin	18,151	7.00%
J20	栢雅 Pak Nga	13,410	-20.95%
J21	油塘東 Yau Tong East	19,652	15.85%
J22	油麗 Yau Lai	18,285	7.79%
J23	翠翔 Chui Cheung	20,726	22.18%
J24	油塘西 Yau Tong West	20,481	20.73%
J25	麗港城 Laguna City	24,598	45.00%
J26	景田 King Tin	20,623	21.57%
J27	翠屏 Tsui Ping	19,113	12.67%
J28	寶樂 Po Lok	14,443	-14.86%
J29	月華 Yuet Wah	13,845	-18.39%
J30	協康 Hip Hong	16,713	-1.48%
J31	康樂 Hong Lok	16,707	-1.51%
J32	定安 Ting On	16,465	-2.94%
J33	牛頭角上邨 Upper Ngau Tau Kok Estate	15,969	-5.87%
J34	牛頭角下邨 Lower Ngau Tau Kok Estate	17,736	4.55%
J35	淘大 To Tai	17,013	0.29%
J36	樂華北 Lok Wah North	13,325	-21.45%
J37	樂華南 Lok Wah South	13,093	-22.82%
總數 Total :		640,001	

# 荃灣區的臨時建議概要 Summary of Provisional Recommendations for Tsuen Wan District

選區代號 Code of Constituency	選區名稱 Name of Constituency	估計人口 Estimated Population	標準人口基數偏差百分比 +/- % of Population Quota (16,964)
K01	德華 Tak Wah	21,075	24.23%
K02	楊屋道 Yeung Uk Road	19,935	17.51%
K03	海濱 Hoi Bun	19,641	15.78%
K04	祈德尊 Clague Garden	14,549	-14.24%
K05	福來 Fuk Loi	13,898	-18.07%
K06	愉景 Discovery Park	17,420	2.69%
K07	荃灣中心 Tsuen Wan Centre	16,595	-2.18%
K08	荃威 Allway	19,833	16.91%
K09	麗濤 Lai To	19,431	14.54%
K10	汀深 Ting Sham	18,540	9.29%
K11	荃灣西 Tsuen Wan West	18,672	10.07%
K12	荃灣郊區 Tsuen Wan Rural	18,896	11.39%
K13	馬灣 Ma Wan	15,126	-10.83%
K14	綠楊 Luk Yeung	15,335	-9.60%
K15	梨木樹東 Lei Muk Shue East	19,502	14.96%
K16	梨木樹西 Lei Muk Shue West	15,745	-7.19%
K17	石圍角 Shek Wai Kok	12,723	-25.00%
K18	象石 Cheung Shek	12,962	-23.59%
總數 Total :		309,878	

# 屯門區的臨時建議概要 Summary of Provisional Recommendations for Tuen Mun District

選區代號 Code of Constituency	選區名稱 Name of Constituency	估計人口 Estimated Population	標準人口基數偏差百分比 +/- % of Population Quota (16,964)
L01	屯門市中心 Tuen Mun Town Centre	19,539	15.18%
L02	兆置 Siu Chi	21,052	24.10%
L03	兆翠 Siu Tsui	19,796	16.69%
L04	安定 On Ting	16,704	-1.53%
L05	友愛南 Yau Oi South	15,172	-10.56%
L06	友愛北 Yau Oi North	15,090	-11.05%
L07	翠興 Tsui Hing	18,323	8.01%
L08	山景 Shan King	17,898	5.51%
L09	景興 King Hing	15,315	-9.72%
L10	興澤 Hing Tsak	16,134	-4.89%
L11	新墟 San Hui	18,899	11.41%
L12	三聖 Sam Shing	21,287 <sup>+</sup>	25.48%
L13	恆福 Hanford	20,700	22.02%
L14	富新 Fu Sun	19,390	14.30%
L15	悅湖 Yuet Wu	13,324	-21.46%
L16	兆禧 Siu Hei	13,096	-22.80%
L17	湖景 Wu King	13,747	-18.96%
L18	蝴蝶 Butterfly	17,013	0.29%
L19	樂翠 Lok Tsui	14,544	-14.27%
L20	龍門 Lung Mun	17,252	1.70%
L21	新景 San King	14,585	-14.02%
L22	良景 Leung King	14,416	-15.02%
L23	田景 Tin King	16,443	-3.07%
L24	寶田 Po Tin	19,100	12.59%
L25	建生 Kin Sang	16,393	-3.37%
L26	兆康 Siu Hong	14,963	-11.80%
L27	景峰 Prime View	19,254	13.50%
L28	富泰 Fu Tai	20,232	19.26%
L29	屯門鄉郊 Tuen Mun Rural	21,918	29.20%
總數 Total :		501,579	

<sup>+</sup> Marine population added

<sup>+</sup> 加上水上人口

元朗區的臨時建議概要  
Summary of Provisional Recommendations for Yuen Long District

選區代號 Code of Constituency	選區名稱 Name of Constituency	估計人口 Estimated Population	標準人口基數偏差百分比 +/- % of Population Quota (16,964)
M01	豐年 Fung Nin	19,454	14.68%
M02	水邊 Shui Pin	19,277	13.63%
M03	南屏 Nam Ping	16,800	-0.97%
M04	北朗 Pek Long	17,016	0.31%
M05	元朗中心 Yuen Long Centre	17,543	3.41%
M06	元龍 Yuen Lung	13,959	-17.71%
M07	鳳翔 Fung Cheung	15,611	-7.98%
M08	十八鄉東 Shap Pat Heung East	15,883	-6.37%
M09	十八鄉中 Shap Pat Heung Central	20,104	18.51%
M10	十八鄉西 Shap Pat Heung West	20,960	23.56%
M11	屏山南 Ping Shan South	16,337	-3.70%
M12	屏山中 Ping Shan Central	14,201	-16.29%
M13	屏山北 Ping Shan North	12,799	-24.55%
M14	廈村 Ha Tsuen	15,364	-9.43%
M15	天盛 Tin Shing	21,328	25.73%
M16	瑞愛 Shui Oi	18,325	8.02%
M17	瑞華 Shui Wah	15,299	-9.81%
M18	頌華 Chung Wah	15,311	-9.74%
M19	悅恩 Yuet Yan	19,339	14.00%
M20	富恩 Fu Yan	19,773	16.56%
M21	逸澤 Yat Chak	19,122	12.72%
M22	天恒 Tin Heng	22,520	32.75%
M23	宏逸 Wang Yat	20,242	19.32%
M24	晴景 Ching King	19,925	17.45%
M25	嘉湖北 Kingswood North	23,223	36.90%
M26	慈祐 Tsz Yau	14,265	-15.91%
M27	耀祐 Yiu Yau	14,029	-17.30%
M28	天耀 Tin Yiu	14,424	-14.97%
M29	嘉湖南 Kingswood South	17,332	2.17%
M30	頌栢 Chung Pak	15,681	-7.56%
M31	錦綉花園 Fairview Park	16,460	-2.97%
M32	新田 San Tin	20,990	23.73%
M33	錦田 Kam Tin	13,462	-20.64%
M34	八鄉北 Pat Heung North	13,208	-22.14%
M35	八鄉南 Pat Heung South	19,645	15.80%
總數 Total :		609,211	

北區的臨時建議概要  
Summary of Provisional Recommendations for North District

選區代號 Code of Constituency	選區名稱 Name of Constituency	估計人口 Estimated Population	標準人口基數偏差百分比 +/- % of Population Quota (16,964)
N01	聯和墟 Luen Wo Hui	19,439	14.59%
N02	粉嶺市 Fanling Town	13,501	-20.41%
N03	祥華 Cheung Wah	17,874	5.36%
N04	華都 Wah Do	19,452	14.67%
N05	華明 Wah Ming	17,151	1.10%
N06	欣盛 Yan Shing	20,102	18.50%
N07	盛福 Shing Fuk	14,982	-11.68%
N08	粉嶺南 Fanling South	15,365	-9.43%
N09	清河 Ching Ho	20,610	21.49%
N10	御太 Yu Tai	17,154	1.12%
N11	上水鄉郊 Sheung Shui Rural	21,578	27.20%
N12	彩園 Choi Yuen	17,909	5.57%
N13	石湖墟 Shek Wu Hui	17,062	0.58%
N14	天平西 Tin Ping West	15,340	-9.57%
N15	鳳翠 Fung Tsui	14,972	-11.74%
N16	沙打 Sha Ta	14,263	-15.92%
N17	天平東 Tin Ping East	19,694	16.09%
N18	皇后山 Queen's Hill	17,962	5.88%
總數 Total :		314,410	

# 大埔區的臨時建議概要 Summary of Provisional Recommendations for Tai Po District

選區代號 Code of Constituency	選區名稱 Name of Constituency	估計人口 Estimated Population	標準人口基數偏差百分比 +/- % of Population Quota (16,964)
P01	大埔墟 Tai Po Hui	16,037	-5.46%
P02	大埔中 Tai Po Central	14,109	-16.83%
P03	頌汀 Chung Ting	14,946	-11.90%
P04	大元 Tai Yuen	14,379	-15.24%
P05	富亨 Fu Heng	16,576	-2.29%
P06	怡富 Yee Fu	16,606	-2.11%
P07	富明新 Fu Ming Sun	14,282	-15.81%
P08	廣福及寶湖 Kwong Fuk & Plover Cove	13,459	-20.66%
P09	宏福 Wang Fuk	12,744	-24.88%
P10	大埔滘 Tai Po Kau	19,556	15.28%
P11	運頭塘 Wan Tau Tong	17,024	0.35%
P12	新富 San Fu	16,714	-1.47%
P13	林村谷 Lam Tsuen Valley	21,098	24.37%
P14	寶雅 Po Nga	14,902	-12.16%
P15	太和 Tai Wo	15,623	-7.90%
P16	舊墟及太湖 Old Market & Serenity	15,455	-8.90%
P17	康樂園 Hong Lok Yuen	20,783	22.51%
P18	船灣 Shuen Wan	20,509 <sup>+</sup>	20.90%
P19	西貢北 Sai Kung North	15,475 <sup>+</sup>	-8.78%
總數 Total :		310,277	

<sup>+</sup> Marine population added

<sup>+</sup> 加上水上人口



# 西貢區的臨時建議概要 Summary of Provisional Recommendations for Sai Kung District

選區代號 Code of Constituency	選區名稱 Name of Constituency	估計人口 Estimated Population	標準人口基數偏差百分比 +/- % of Population Quota (16,964)
Q01	西貢市中心 Sai Kung Central	11,755	-30.71%
Q02	白沙灣 Pak Sha Wan	18,728	10.40%
Q03	西貢離島 Sai Kung Islands	13,103 <sup>+</sup>	-22.76%
Q04	坑口東 Hang Hau East	15,821 <sup>+</sup>	-6.74%
Q05	坑口西 Hang Hau West	15,591	-8.09%
Q06	寶怡 Po Yee	16,781	-1.08%
Q07	維景 Wai King	15,002	-11.57%
Q08	都善 Do Shin	15,314	-9.73%
Q09	健明 Kin Ming	16,592	-2.19%
Q10	彩健 Choi Kin	19,908	17.35%
Q11	澳唐 O Tong	18,262	7.65%
Q12	富君 Fu Kwan	19,951	17.61%
Q13	軍寶 Kwan Po	13,726	-19.09%
Q14	南安 Nam On	17,506	3.20%
Q15	康景 Hong King	20,623	21.57%
Q16	翠林 Tsui Lam	16,311	-3.85%
Q17	寶林 Po Lam	16,722	-1.43%
Q18	欣英 Yan Ying	19,431	14.54%
Q19	運亨 Wan Hang	21,169	24.79%
Q20	景林 King Lam	17,890	5.46%
Q21	厚德 Hau Tak	18,253	7.60%
Q22	富藍 Fu Nam	17,572	3.58%
Q23	德明 Tak Ming	19,323	13.91%
Q24	尚德 Sheung Tak	18,356	8.21%
Q25	廣明 Kwong Ming	18,555	9.38%
Q26	環保北 Wan Po North	16,675	-1.70%
Q27	環保南 Wan Po South	16,570	-2.32%
總數 Total :		465,490	

<sup>+</sup> Marine population added

<sup>+</sup> 加上水上人口

# 沙田區的臨時建議概要 Summary of Provisional Recommendations for Sha Tin District

選區代號 Code of Constituency	選區名稱 Name of Constituency	估計人口 Estimated Population	標準人口基數偏差百分比 +/- % of Population Quota (16,964)
R01	沙田市中心 Sha Tin Town Centre	19,821	16.84%
R02	瀝源 Lek Yuen	16,442	-3.08%
R03	禾輦邨 Wo Che Estate	18,329	8.05%
R04	第一城 City One	15,824	-6.72%
R05	愉城 Yue Shing	15,363	-9.44%
R06	王屋 Wong Uk	17,586	3.67%
R07	沙角 Sha Kok	15,057	-11.24%
R08	博康 Pok Hong	18,247	7.56%
R09	乙明 Jat Min	20,189	19.01%
R10	秦豐 Chun Fung	15,274	-9.96%
R11	新田圍 Sun Tin Wai	17,028	0.38%
R12	翠田 Chui Tin	15,432	-9.03%
R13	顯嘉 Hin Ka	13,242	-21.94%
R14	下城門 Lower Shing Mun	18,693	10.19%
R15	雲城 Wan Shing	20,693	21.98%
R16	徑口 Keng Hau	20,452	20.56%
R17	田心 Tin Sum	14,986	-11.66%
R18	翠嘉 Chui Ka	16,045	-5.42%
R19	大圍 Tai Wai	20,765	22.41%
R20	松田 Chung Tin	15,032	-11.39%
R21	穗禾 Sui Wo	13,191	-22.24%
R22	火炭 Fo Tan	16,960	-0.02%
R23	駿馬 Chun Ma	14,491	-14.58%
R24	頌安 Chung On	20,910	23.26%
R25	錦濤 Kam To	20,813	22.69%
R26	馬鞍山市中心 Ma On Shan Town Centre	18,206	7.32%
R27	安龍 On Lung	15,675	-7.60%
R28	富雅 Fu Nga	16,330	-3.74%
R29	烏溪沙 Wu Kai Sha	17,674	4.19%
R30	錦英 Kam Ying	17,726	4.49%
R31	耀安 Yiu On	19,370	14.18%
R32	恒安 Heng On	21,864	28.88%
R33	鞍泰 On Tai	21,661	27.69%
R34	大水坑 Tai Shui Hang	17,868	5.33%
R35	愉欣 Yu Yan	18,197	7.27%
R36	碧湖 Bik Woo	16,660	-1.79%
R37	廣康 Kwong Hong	18,016	6.20%
R38	廣源 Kwong Yuen	13,883	-18.16%
總數 Total :		663,995	

# 葵青區的臨時建議概要

## Summary of Provisional Recommendations for Kwai Tsing District

選區代號 Code of Constituency	選區名稱 Name of Constituency	估計人口 Estimated Population	標準人口基數偏差百分比 +/- % of Population Quota (16,964)
S01	葵興 Kwai Hing	18,763	10.60%
S02	葵盛東邨 Kwai Shing East Estate	18,253	7.60%
S03	上大窩口 Upper Tai Wo Hau	12,957	-23.62%
S04	下大窩口 Lower Tai Wo Hau	13,301	-21.59%
S05	葵涌邨北 Kwai Chung Estate North	19,197	13.16%
S06	葵涌邨南 Kwai Chung Estate South	20,793	22.57%
S07	石蔭 Shek Yam	21,347	25.84%
S08	安蔭 On Yam	16,044	-5.42%
S09	石籬南 Shek Lei South	20,513	20.92%
S10	石籬北 Shek Lei North	20,447	20.53%
S11	大白田 Tai Pak Tin	21,041	24.03%
S12	葵芳 Kwai Fong	17,652	4.06%
S13	華麗 Wah Lai	16,655	-1.82%
S14	荔華 Lai Wah	14,771	-12.93%
S15	祖堯 Cho Yiu	15,988	-5.75%
S16	興芳 Hing Fong	20,293	19.62%
S17	荔景 Lai King	14,095	-16.91%
S18	葵盛西邨 Kwai Shing West Estate	18,254	7.60%
S19	安瀨 On Ho	20,850	22.91%
S20	偉盈 Wai Ying	19,576	15.40%
S21	青衣邨 Tsing Yi Estate	17,201	1.40%
S22	翠怡 Greenfield	19,924	17.45%
S23	長青 Cheung Ching	18,733	10.43%
S24	長康 Cheung Hong	15,560	-8.28%
S25	盛康 Shing Hong	15,138	-10.76%
S26	青衣南 Tsing Yi South	19,744	16.39%
S27	長亨 Cheung Hang	13,616	-19.74%
S28	青發 Ching Fat	18,267	7.68%
S29	長安 Cheung On	13,832	-18.46%
總數 Total :		512,805	

**離島區的臨時建議概要**  
**Summary of Provisional Recommendations for Islands District**

選區代號 Code of Constituency	選區名稱 Name of Constituency	估計人口 Estimated Population	標準人口基數偏差百分比 +/- % of Population Quota (16,964)
T01	大嶼山 Lantau	19,207	13.22%
T02	逸東邨北 Yat Tung Estate North	18,959	11.76%
T03	逸東邨南 Yat Tung Estate South	20,124	18.63%
T04	東涌北 Tung Chung North	22,450	32.34%
T05	東涌南 Tung Chung South	18,489	8.99%
T06	愉景灣 Discovery Bay	13,237	-21.97%
T07	坪洲及喜靈洲 Peng Chau & Hei Ling Chau	7,529 <sup>+</sup>	-55.62%
T08	南丫及蒲台 Lamma & Po Toi	6,183 <sup>+</sup>	-63.55%
T09	長洲南 Cheung Chau South	11,108	-34.52%
T10	長洲北 Cheung Chau North	11,082 <sup>+</sup>	-34.67%
<b>總數 Total :</b>		<b>148,368</b>	

<sup>+</sup> Marine population added

<sup>+</sup> 加上水上人口

**Appendix IV**

**Public Consultation Forums on the Provisional Recommendations on  
Boundaries and Names of District Council Constituency Areas for  
the 2015 District Council Election**

The Electoral Affairs Commission will hear views of the public on the proposed constituency boundaries in all districts at the following public consultation forums:

Date: 7 July 2014 (Monday)  
Time: 7:00 pm – 9:00 pm  
Venue: Quarry Bay Community Hall  
G/F, Quarry Bay Community Complex  
1 Greig Road, Quarry Bay  
Hong Kong

Date: 9 July 2014 (Wednesday)  
Time: 7:00 pm – 9:00 pm  
Venue: Lai Chi Kok Community Hall  
863 Lai Chi Kok Road, Sham Shui Po  
Kowloon

Date: 11 July 2014 (Friday)  
Time: 7:00 pm – 9:00 pm  
Venue: Lung Hang Estate Community Centre  
Lung Hang Estate, Sha Tin  
New Territories

選舉管理委員會出版

政府物流服務署印

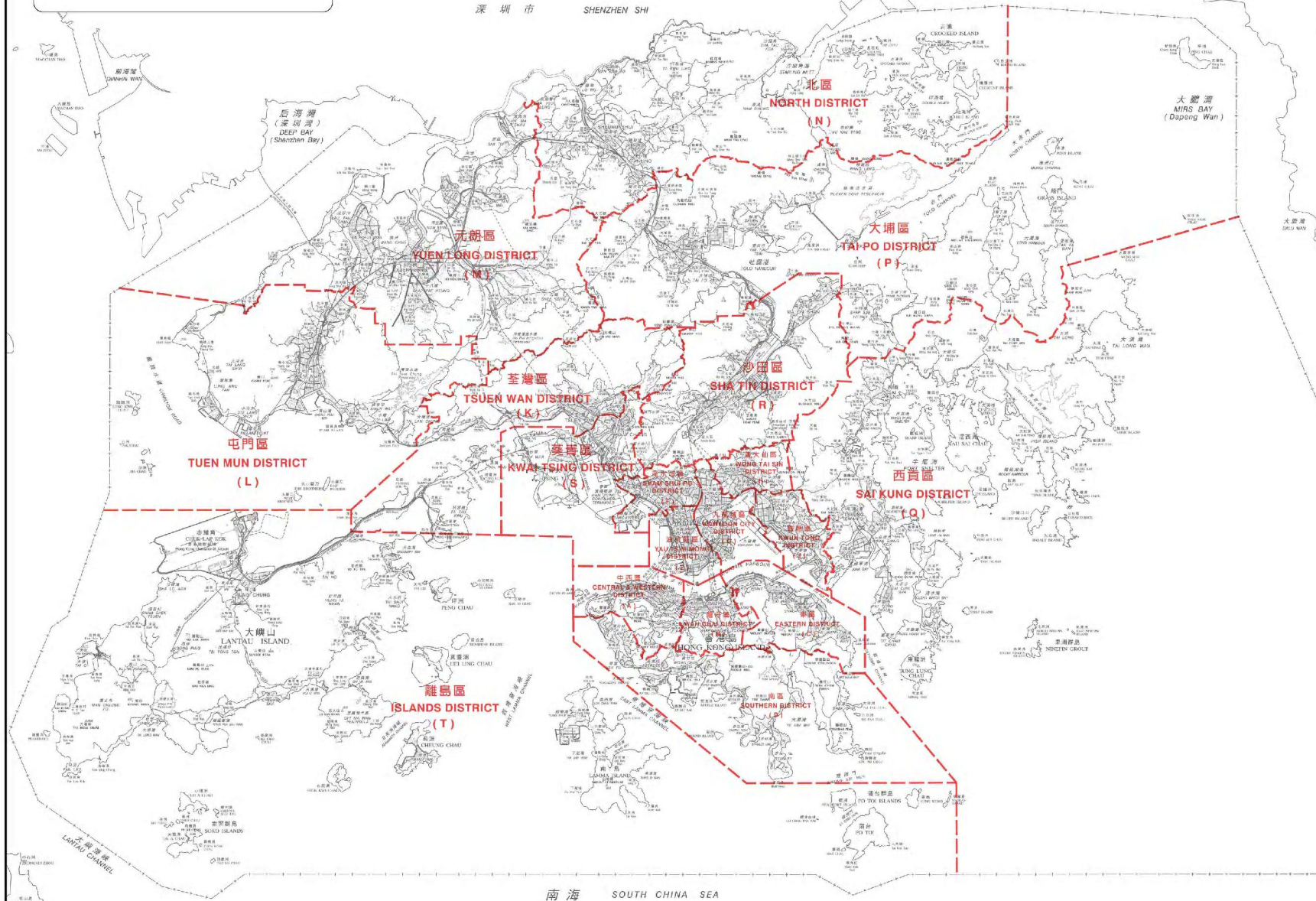
Published by the Electoral Affairs Commission

Printed by the Government Logistics Department



香港特別行政區  
HONG KONG  
SPECIAL ADMINISTRATIVE REGION

深圳市 SHENZHEN SHI



代號 Code	區名 District Name	區議會 Plan No.
A	中西區 Central & Western	DDCA/C/2015/A
B	灣仔區 Wan Chai	DDCA/C/2015/B
C	東區 Eastern	DDCA/C/2015/C
D	南區 Southern	DDCA/C/2015/D & DDCA/C/2015/D2
E	油尖旺區 Yau Tsim Mong	DDCA/C/2015/E
F	深水埗區 Sham Shui Po	DDCA/C/2015/F
G	九龍城區 Kowloon City	DDCA/C/2015/G
H	黃大仙區 Wong Tai Sin	DDCA/C/2015/H
J	觀塘區 Kwun Tong	DDCA/C/2015/J
K	荃灣區 Tsuen Wan	DDCA/C/2015/K
L	屯門區 Tuen Mun	DDCA/C/2015/L
M	元朗區 Yuen Long	DDCA/C/2015/M
N	北區 North	DDCA/C/2015/N & DDCA/C/2015/N2
P	大埔區 Tai Po	DDCA/C/2015/P & DDCA/C/2015/P2
Q	西貢區 Sai Kung	DDCA/C/2015/Q & DDCA/C/2015/Q2
R	沙田區 Sha Tin	DDCA/C/2015/R
S	葵青區 Kwai Tsing	DDCA/C/2015/S
T	離島區 Islands	DDCA/C/2015/T

二零一五年區議會選區分界圖索引  
2015 DISTRICT COUNCIL ELECTORAL BOUNDARIES INDEX MAP

公里 Kilometres 2 1 0 2 4 6 8 10 12 14 16 18 20 Kilometres

圖則編號  
Plan No. DDCA/C/2015/INDEX

二零一四年六月版 June 2014 Edition

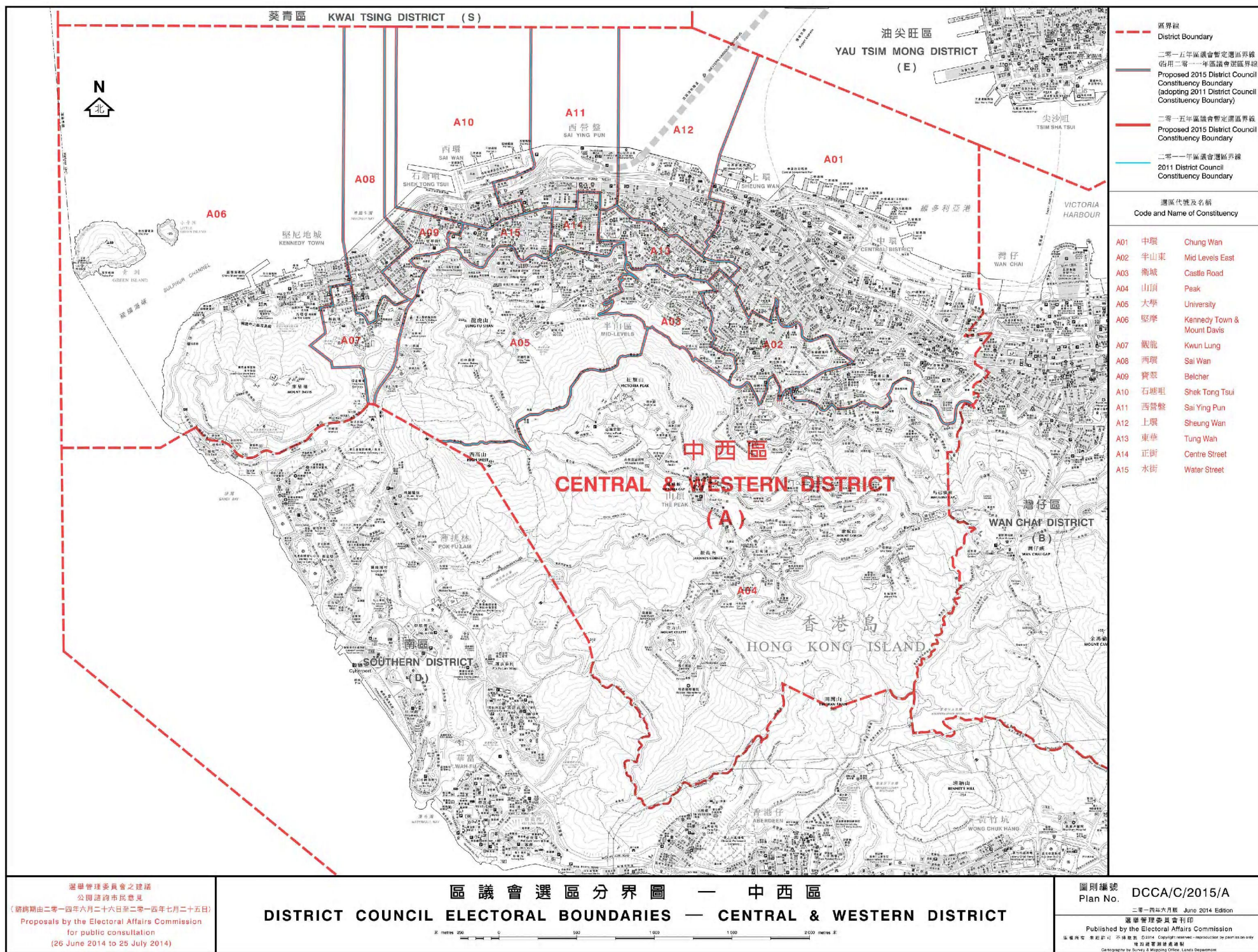
選舉管理委員會刊印

Published by the Electoral Affairs Commission

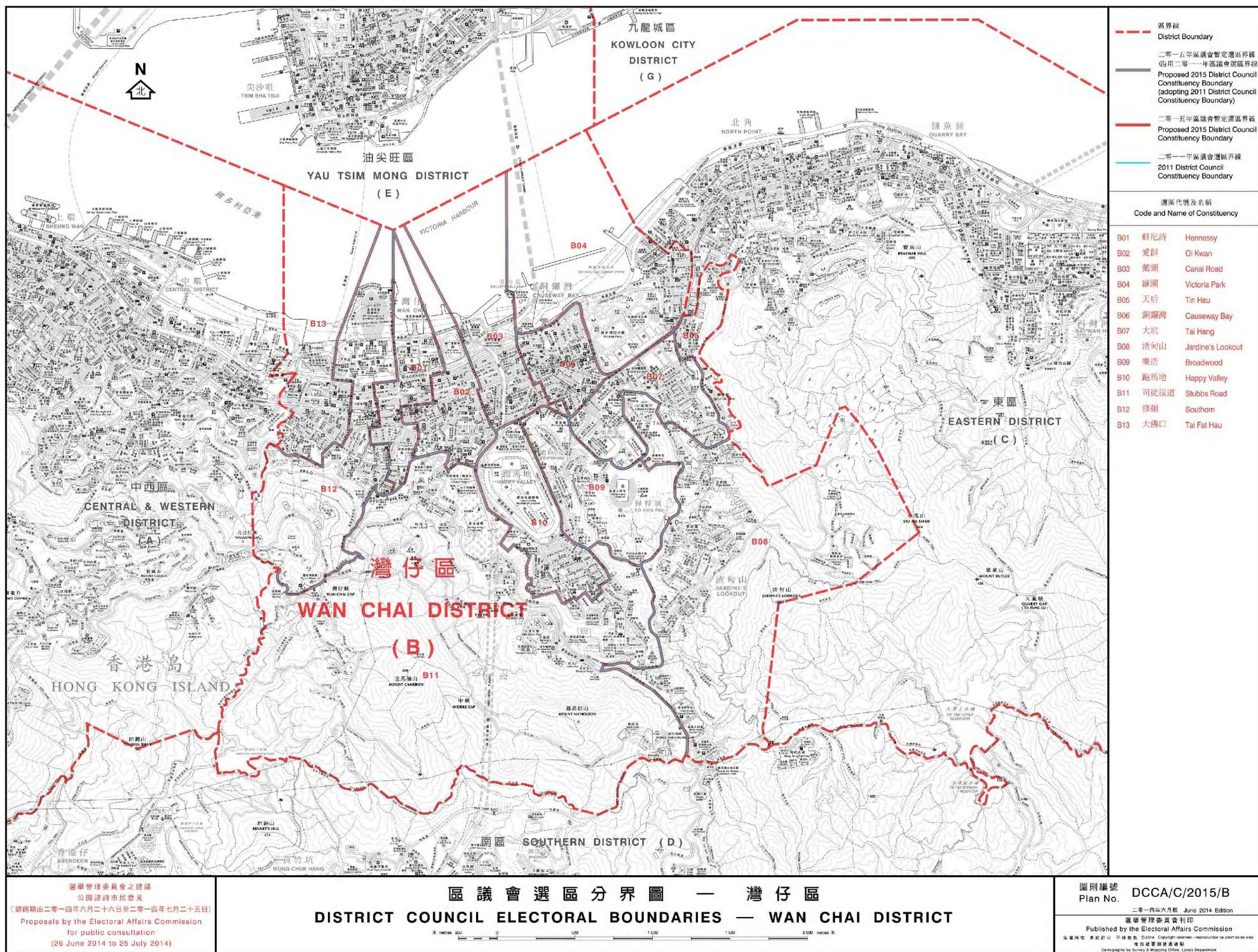
編繪者 李紀新 不詳 2014 Copyright reserved - reproduction by permission only

Cartography by Survey & Mapping Office, Lands Department

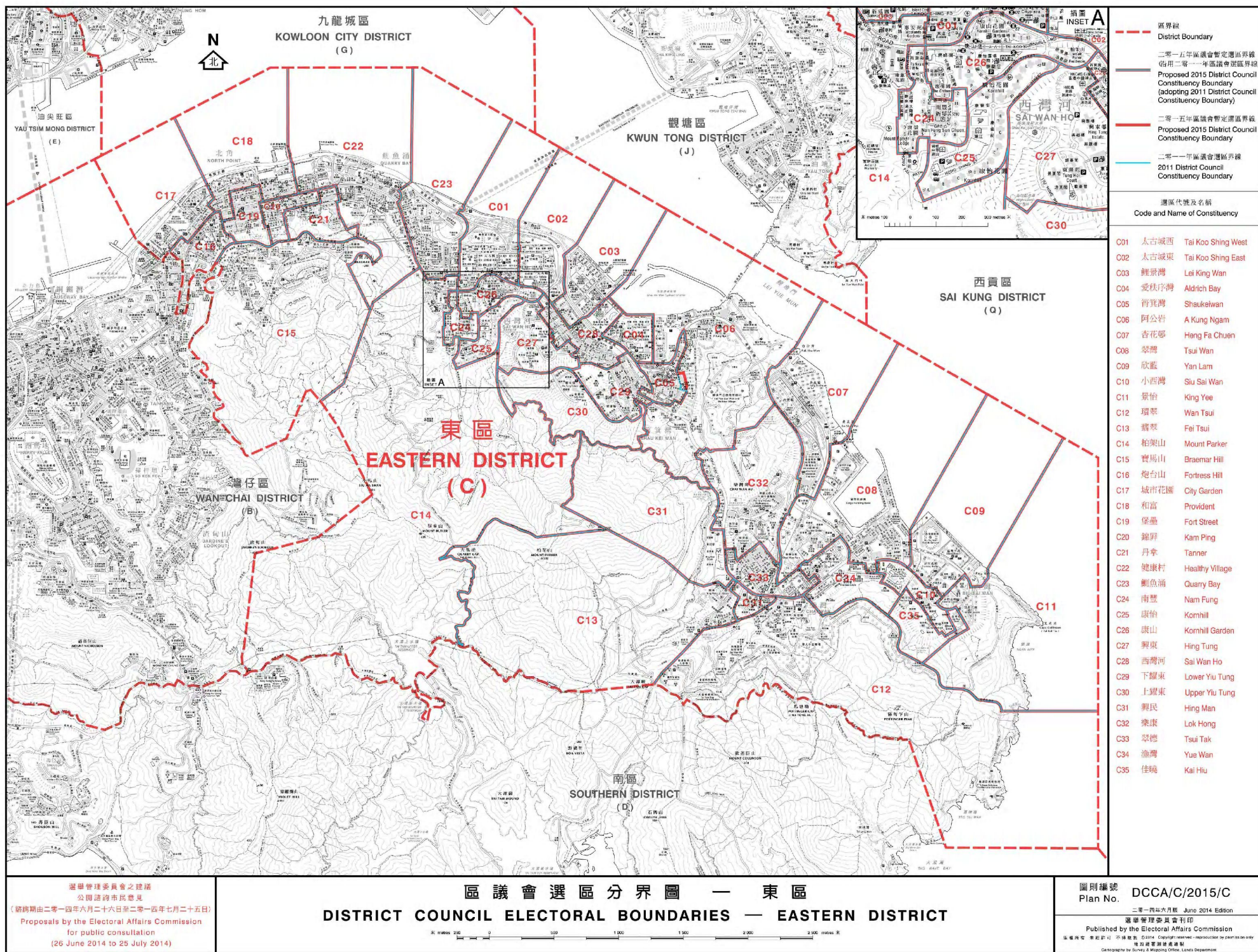




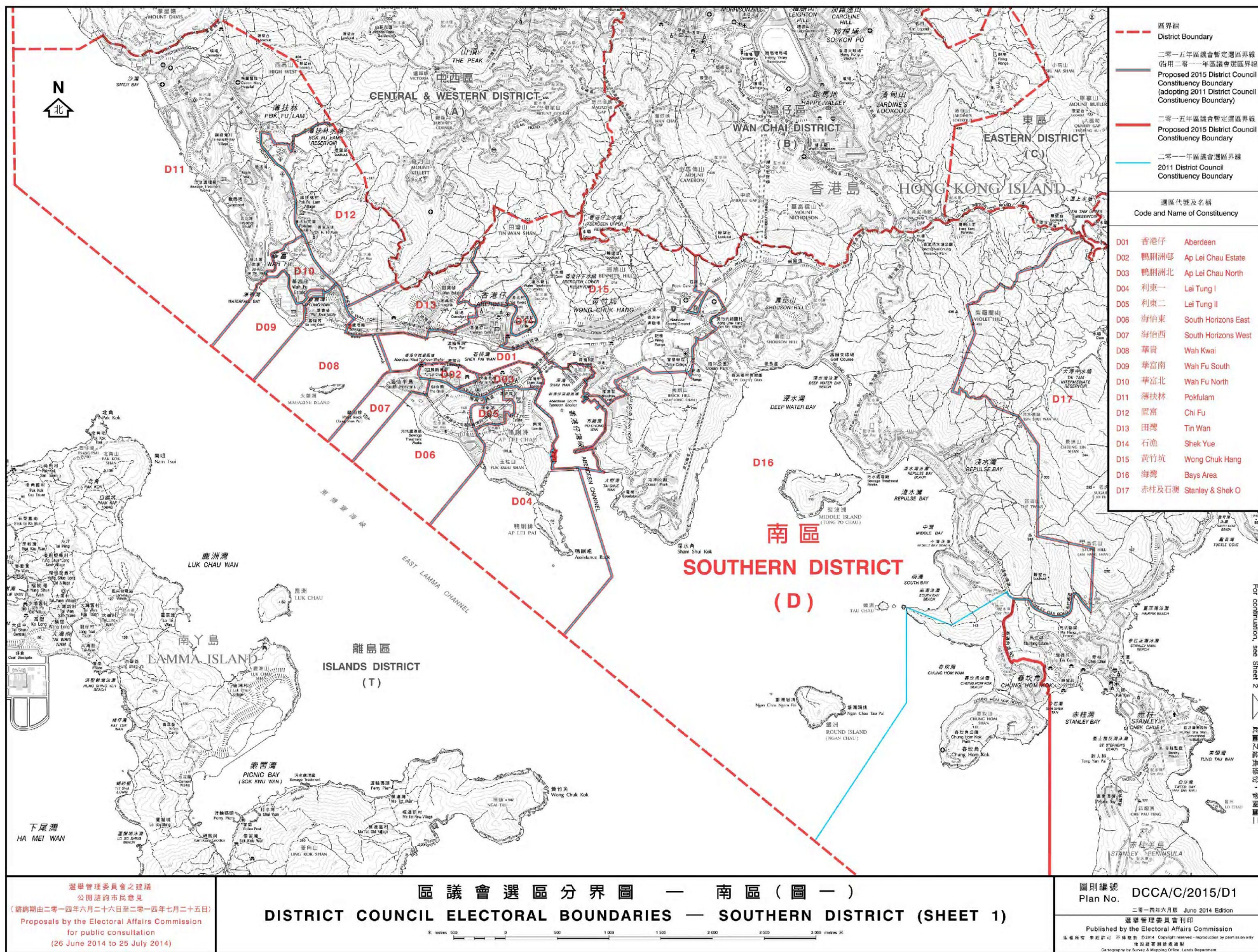




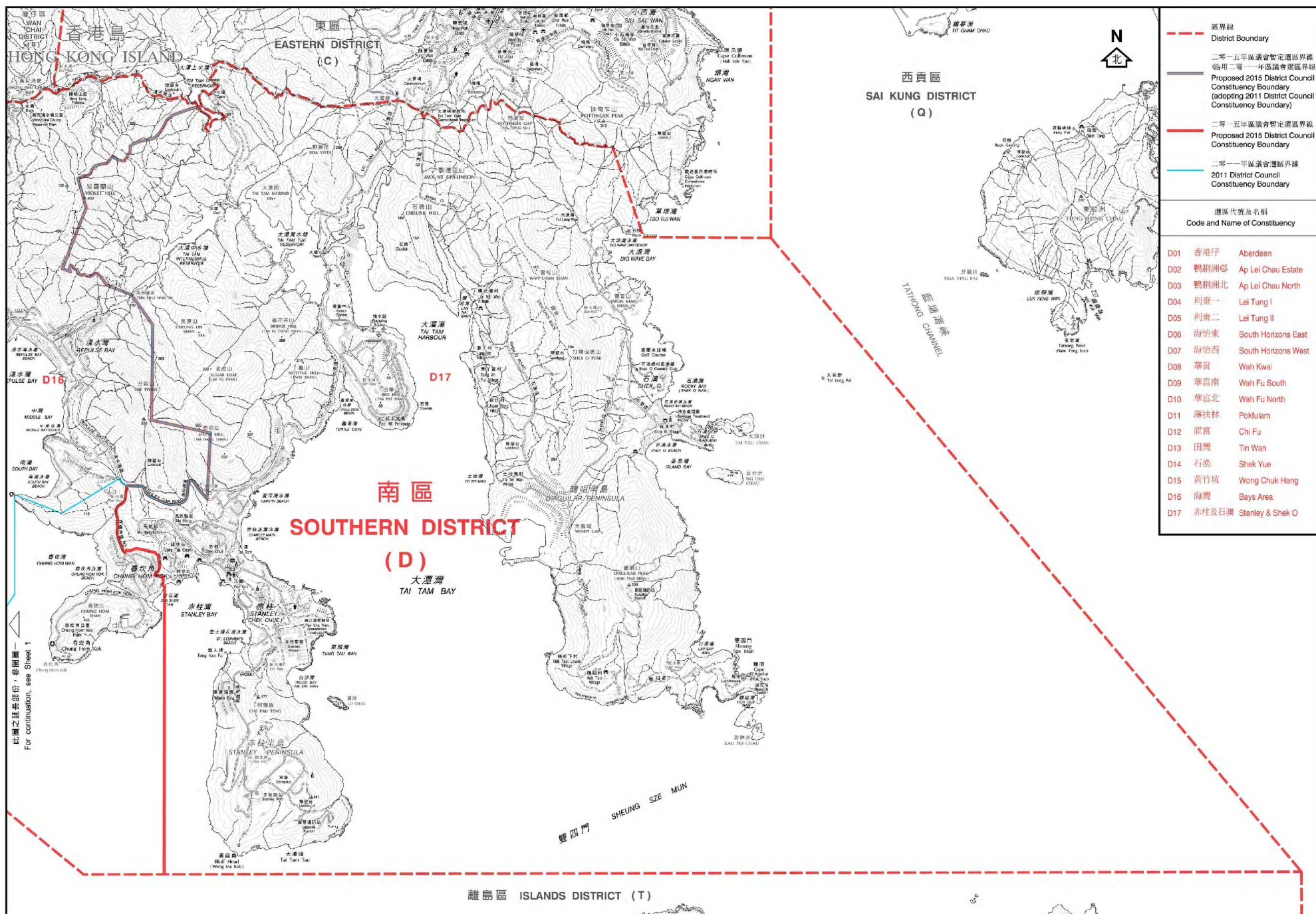












選舉管理委員會之建議  
公開諮詢市民意見  
(諮詢期由二零一四年六月二十六日至二零一四年七月二十五日)  
Proposals by the Electoral Affairs Commission  
for public consultation  
(26 June 2014 to 25 July 2014)

區議會選區分界圖 — 南區 (圖二)  
DISTRICT COUNCIL ELECTORAL BOUNDARIES — SOUTHERN DISTRICT (SHEET 2)

Scale: 0 500 1000 1500 2000 2500 3000 metres

圖則編號  
Plan No. DCCA/C/2015/D2

二零一四年六月版 June 2014 Edition

選舉管理委員會刊印

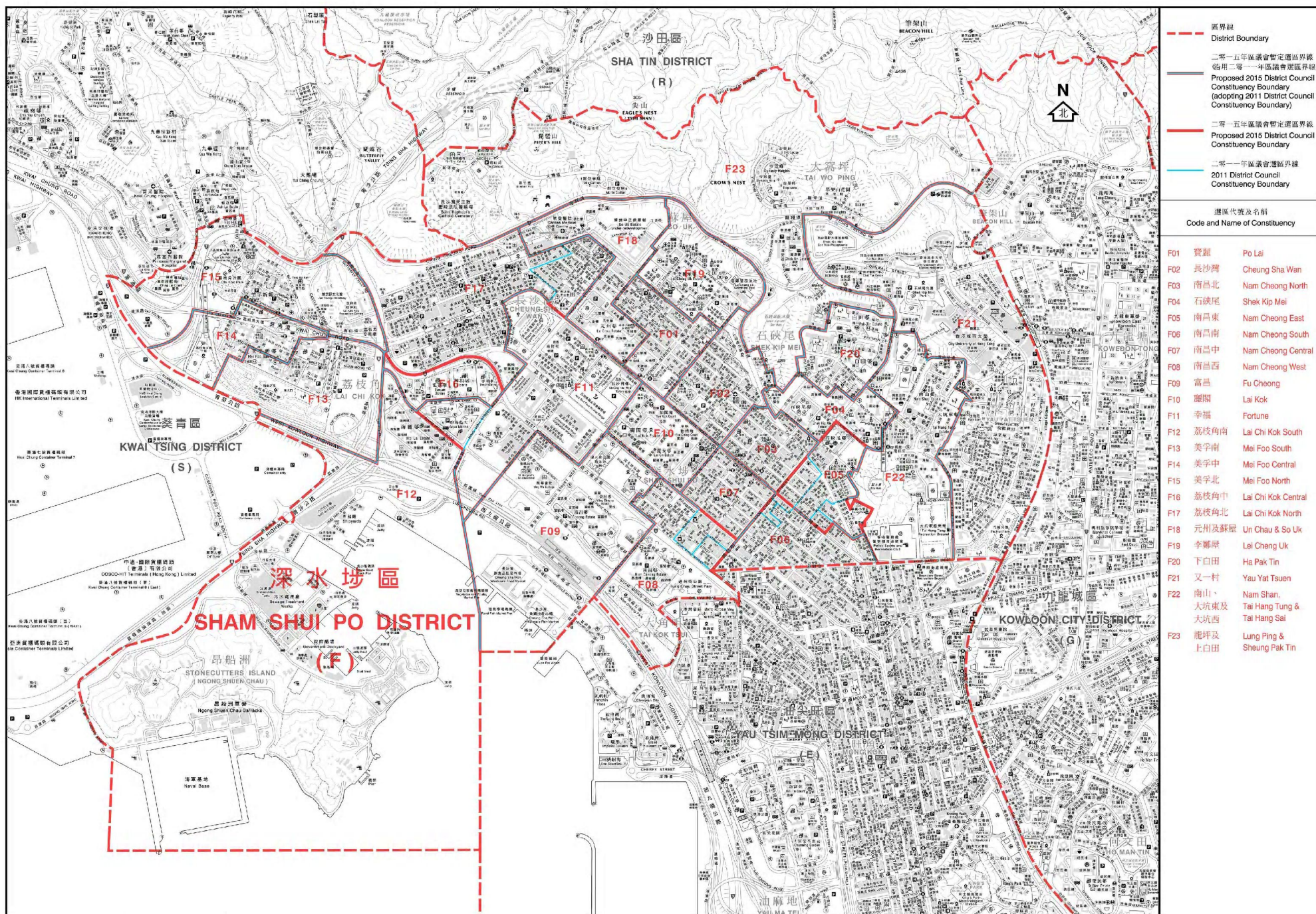
Published by the Electoral Affairs Commission

版權所有 未經許可 不得翻印 2014 Copyright reserved - reproduction by other bodies  
Cartography by Survey & Mapping Office, Lands Department

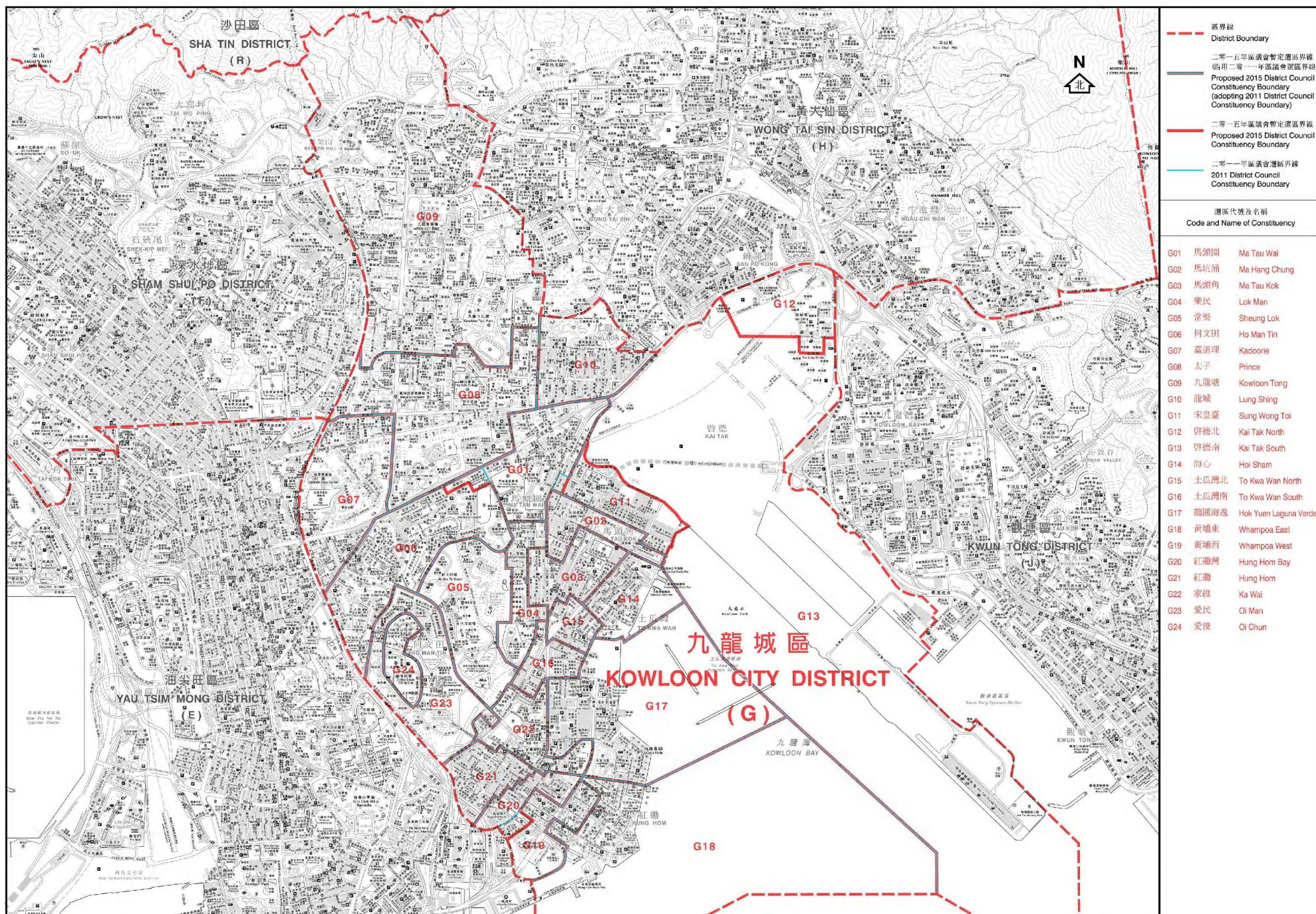












選舉管理委員會之建議  
公開諮詢市民意見  
(諮詢期由二零一四年六月二十六日至二零一四年七月二十五日)  
Proposals by the Electoral Affairs Commission  
for public consultation  
(26 June 2014 to 25 July 2014)

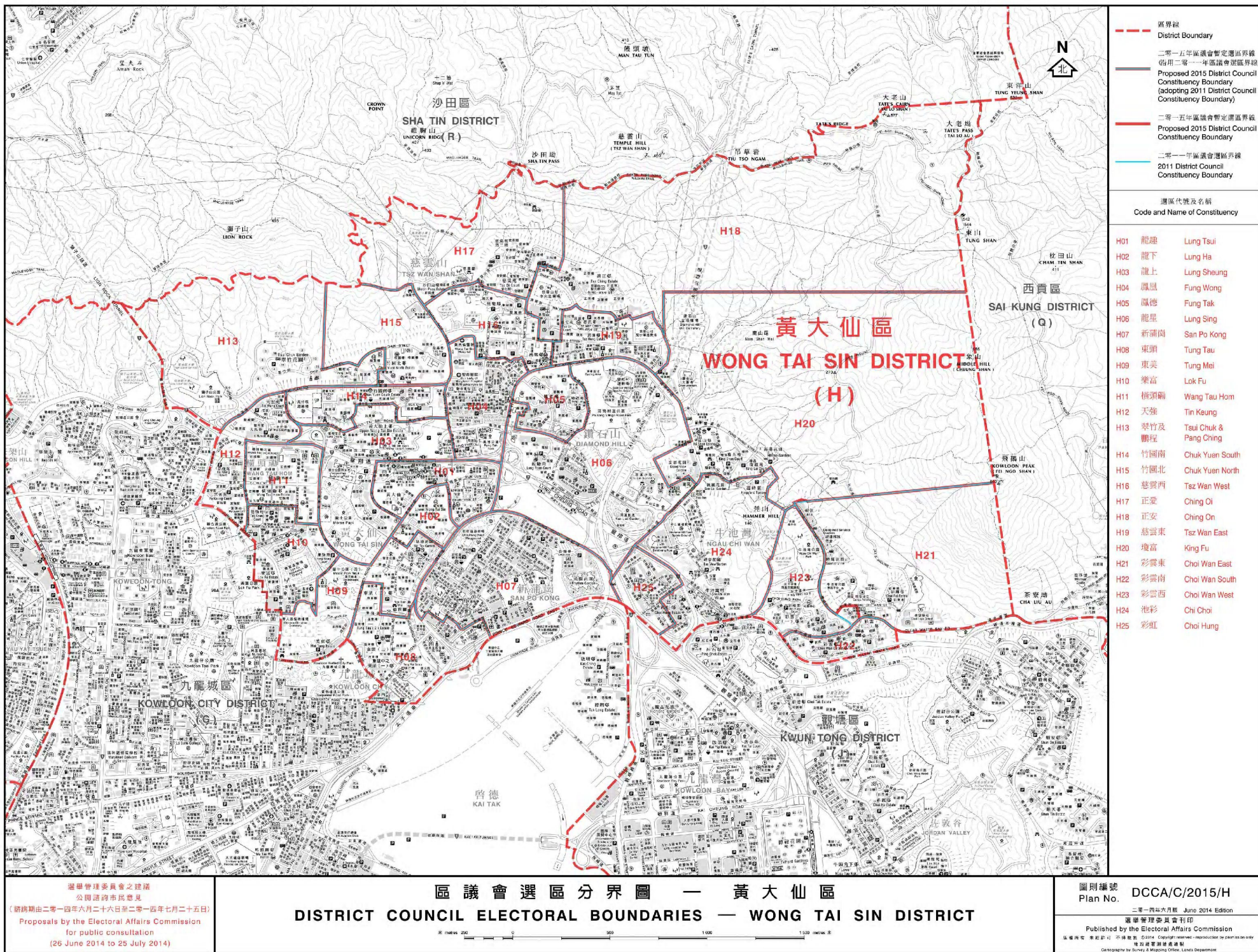
區議會選區分界圖 — 九龍城區  
DISTRICT COUNCIL ELECTORAL BOUNDARIES — KOWLOON CITY DISTRICT

比例尺 1:50,000

圖則編號  
Plan No. DCCA/C/2015/G

二零一四年六月版  
June 2014 Edition  
選舉管理委員會刊印  
Published by the Electoral Affairs Commission  
版權所有 未經許可 不得翻印 或作商業用途  
Copyright reserved. Reproduction by other than the  
Electoral Affairs Commission is prohibited.



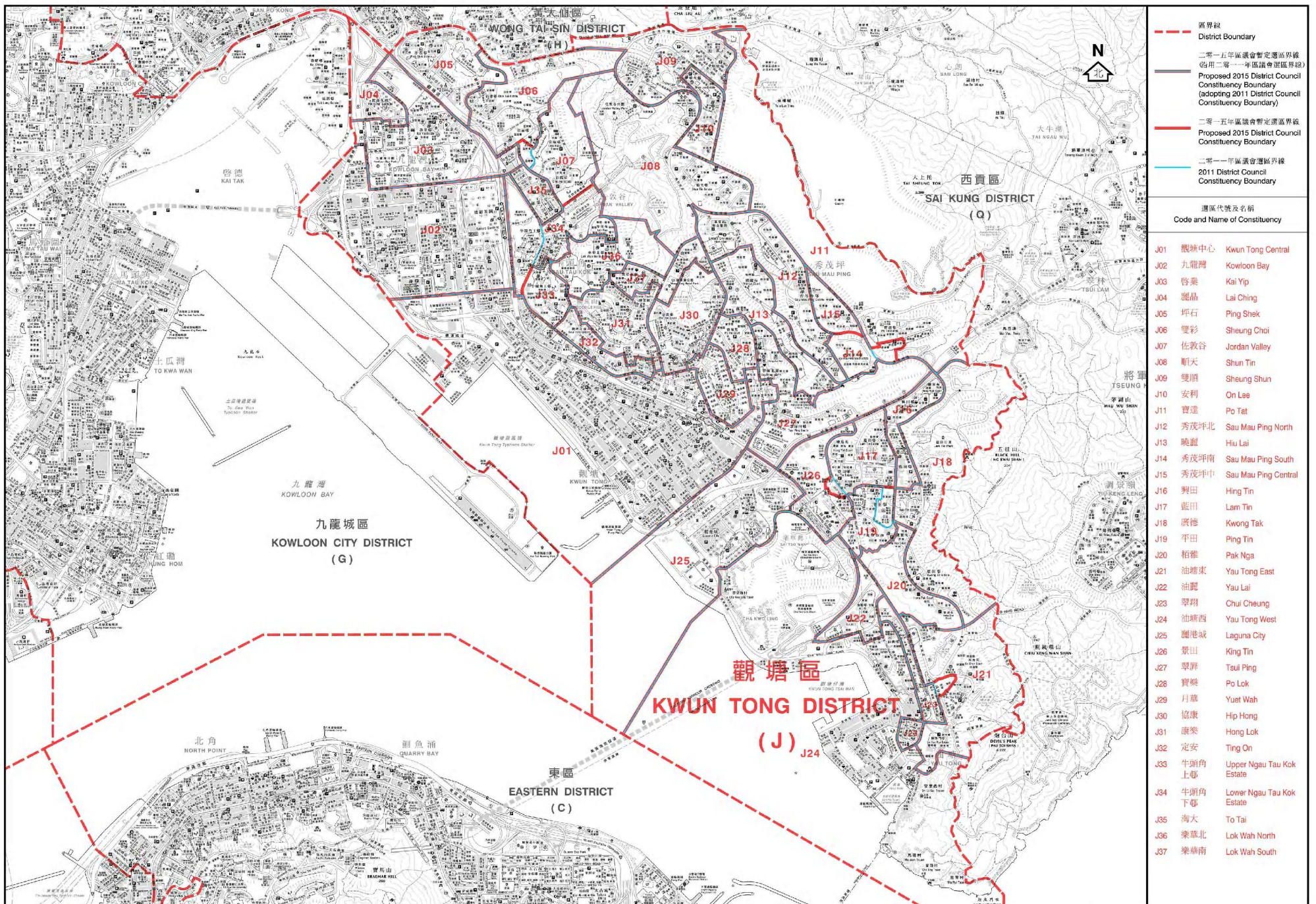


選舉管理委員會之建議  
公開諮詢市民意見  
(諮詢期由二零一四年六月二十六日至二零一四年七月二十五日)  
Proposals by the Electoral Affairs Commission  
for public consultation  
(26 June 2014 to 25 July 2014)

區議會選區分界圖 — 黃大仙區  
DISTRICT COUNCIL ELECTORAL BOUNDARIES — WONG TAI SIN DISTRICT

Scale: 1:50,000





- 區界線  
District Boundary
- 二零一五年區議會暫定選區界線  
(沿用二零一一年區議會選區界線)  
Proposed 2015 District Council  
Constituency Boundary  
(adopting 2011 District Council  
Constituency Boundary)
- 二零一五年區議會暫定選區界線  
Proposed 2015 District Council  
Constituency Boundary
- 二零一一年區議會選區界線  
2011 District Council  
Constituency Boundary

選區代號及名稱  
Code and Name of Constituency

J01	觀塘中心	Kwun Tong Central
J02	九龍灣	Kowloon Bay
J03	啓業	Kai Yip
J04	麗晶	Lai Ching
J05	坪石	Ping Shek
J06	雙彩	Sheung Choi
J07	佐敦谷	Jordan Valley
J08	順天	Shun Tin
J09	雙順	Sheung Shun
J10	安利	On Lee
J11	寶達	Po Tat
J12	秀茂坪北	Sau Mau Ping North
J13	曉麗	Hiu Lai
J14	秀茂坪南	Sau Mau Ping South
J15	秀茂坪中	Sau Mau Ping Central
J16	梨田	Hing Tin
J17	藍田	Lam Tin
J18	廣德	Kwong Tak
J19	平田	Ping Tin
J20	柏雅	Pak Nga
J21	油塘東	Yau Tong East
J22	油麗	Yau Lai
J23	翠翔	Chui Cheung
J24	油塘西	Yau Tong West
J25	麗港城	Laguna City
J26	景山	King Tin
J27	翠屏	Tsui Ping
J28	寶琳	Po Lok
J29	月華	Yuet Wah
J30	協康	Hip Hong
J31	康樂	Hong Lok
J32	定安	Ting On
J33	牛頭角上邨	Upper Ngau Tau Kok Estate
J34	牛頭角下邨	Lower Ngau Tau Kok Estate
J35	淘大	To Tai
J36	樂華北	Lok Wah North
J37	樂華南	Lok Wah South

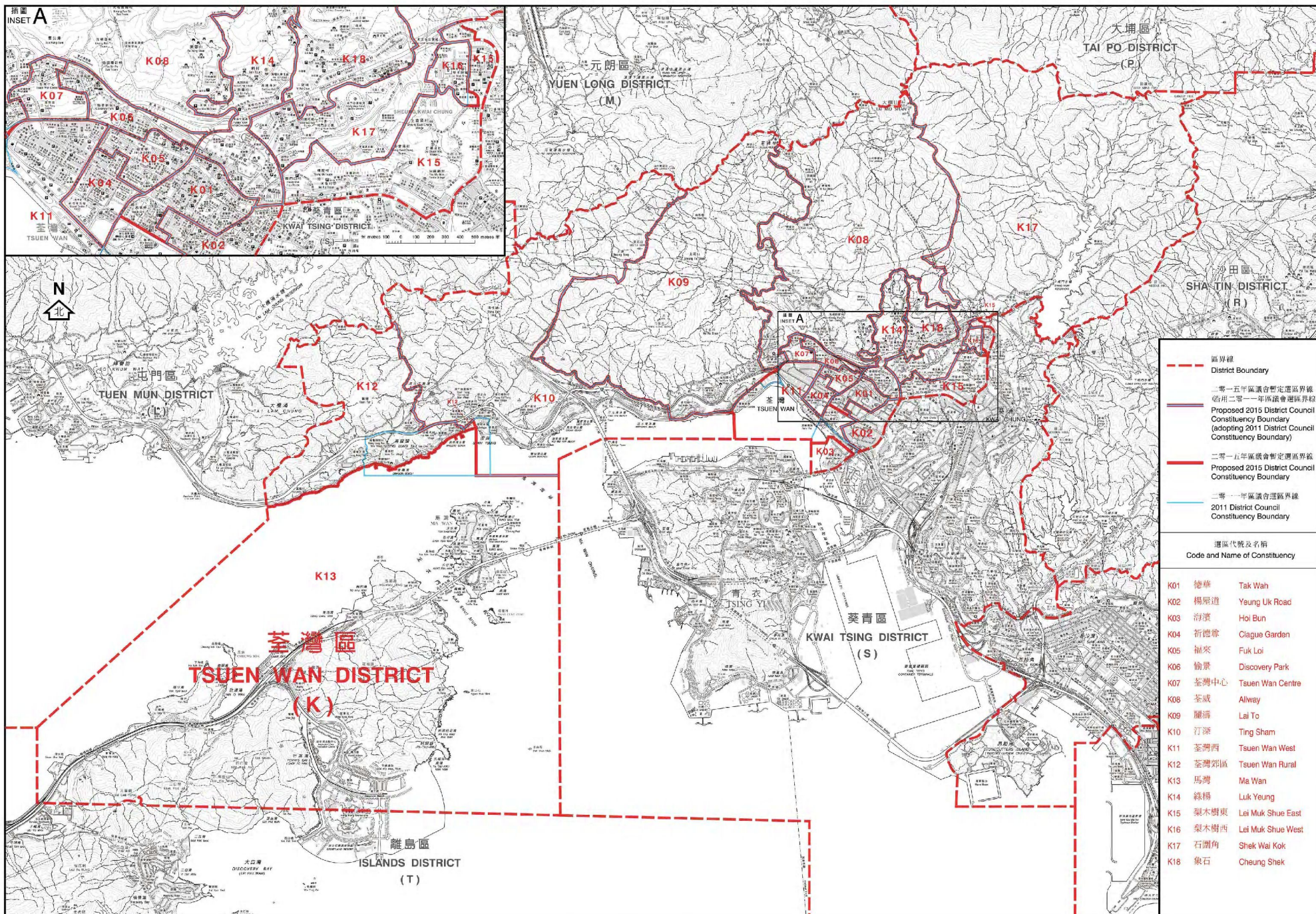
選舉管理委員會之建議  
公開諮詢市民意見  
(諮詢期由二零一四年六月二十六日至二零一四年七月二十五日)  
Proposals by the Electoral Affairs Commission  
for public consultation  
(26 June 2014 to 25 July 2014)

# 區議會選區分界圖 — 觀塘區 DISTRICT COUNCIL ELECTORAL BOUNDARIES — KWUN TONG DISTRICT

1:10000

圖則編號  
Plan No. DCCA/C/2015/J  
二零一四年六月版 June 2014 Edition  
選舉管理委員會刊印  
Published by the Electoral Affairs Commission  
版權所有 未經許可 不得翻印 © 2014 Copyright reserved - reproduction by other bodies only  
地圖繪製 承辦人: 不詳 繪製: 2014 Copyright reserved - reproduction by other bodies only  
Cartography by Survey & Mapping Office, Lands Department





選舉管理委員會之建議  
公開諮詢市民意見  
(諮詢期由二零一四年六月二十六日至二零一四年七月二十五日)  
Proposals by the Electoral Affairs Commission  
for public consultation  
(26 June 2014 to 25 July 2014)

## 區議會選區分界圖 — 荃灣區

### DISTRICT COUNCIL ELECTORAL BOUNDARIES — TSUEN WAN DISTRICT

1:50,000 0 1,000 2,000 3,000 4,000 5,000 meters

圖則編號  
Plan No. DCCA/C/2015/K

二零一四年六月版 June 2014 Edition

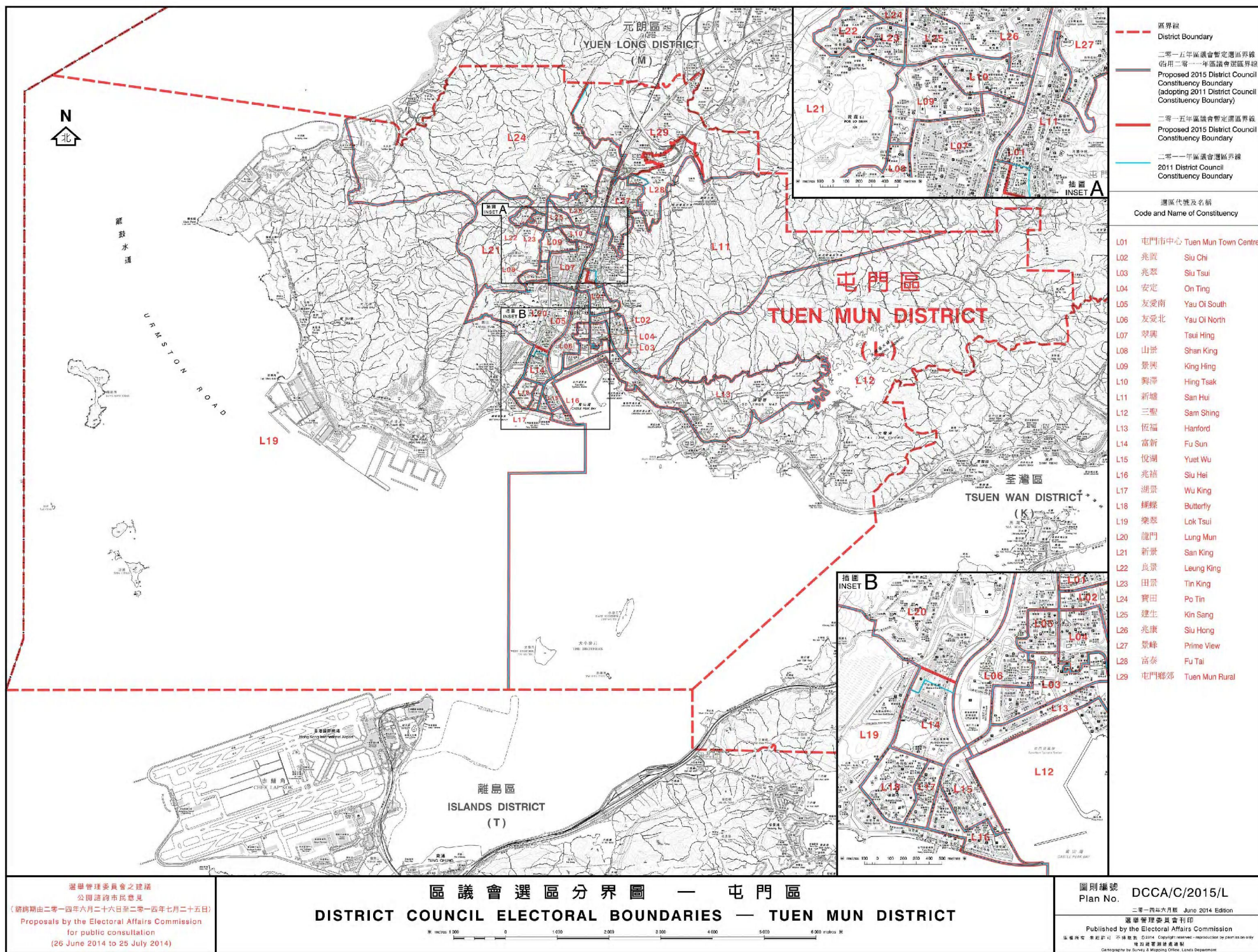
選舉管理委員會刊印

Published by the Electoral Affairs Commission

版權所有 未經許可 不得翻印 或作商業用途 或作其他用途

Cartography by Survey & Mapping Office, Lands Department





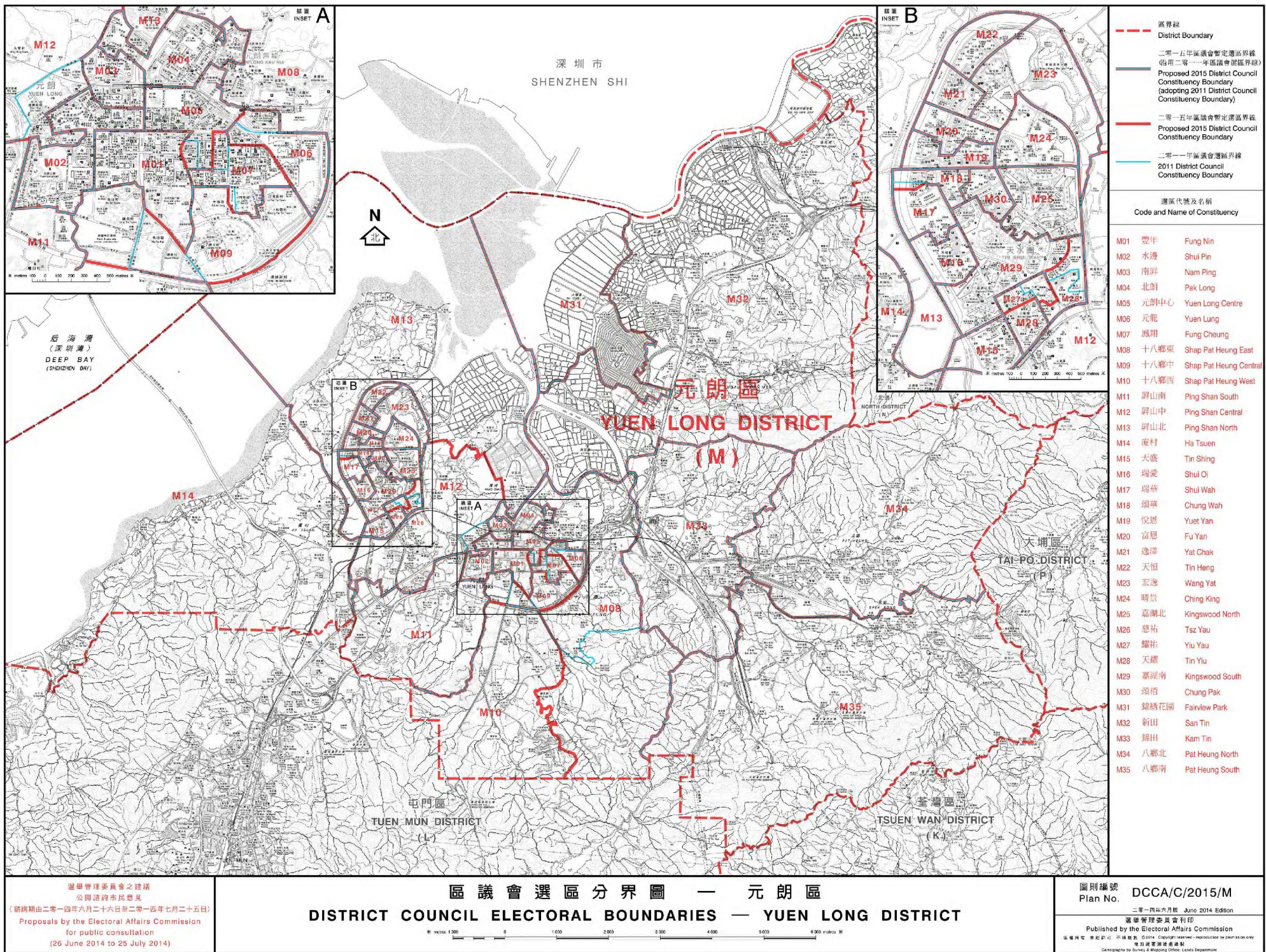
區議會選區分界圖 — 屯門區

DISTRICT COUNCIL ELECTORAL BOUNDARIES — TUEN MUN DISTRICT

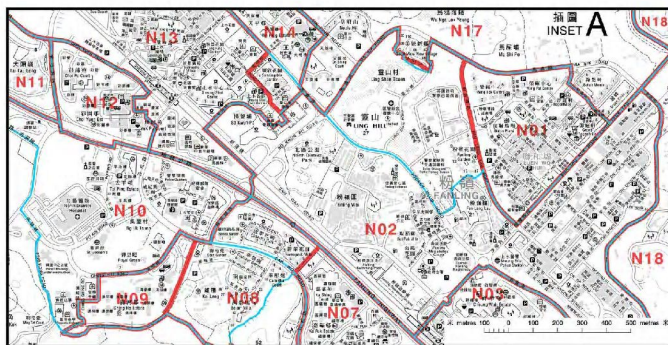
Scale: 1:50,000

選舉管理委員會之建議  
公開諮詢市民意見  
(諮詢期由二零一四年六月二十六日至二零一四年七月二十五日)  
Proposals by the Electoral Affairs Commission  
for public consultation  
(26 June 2014 to 25 July 2014)

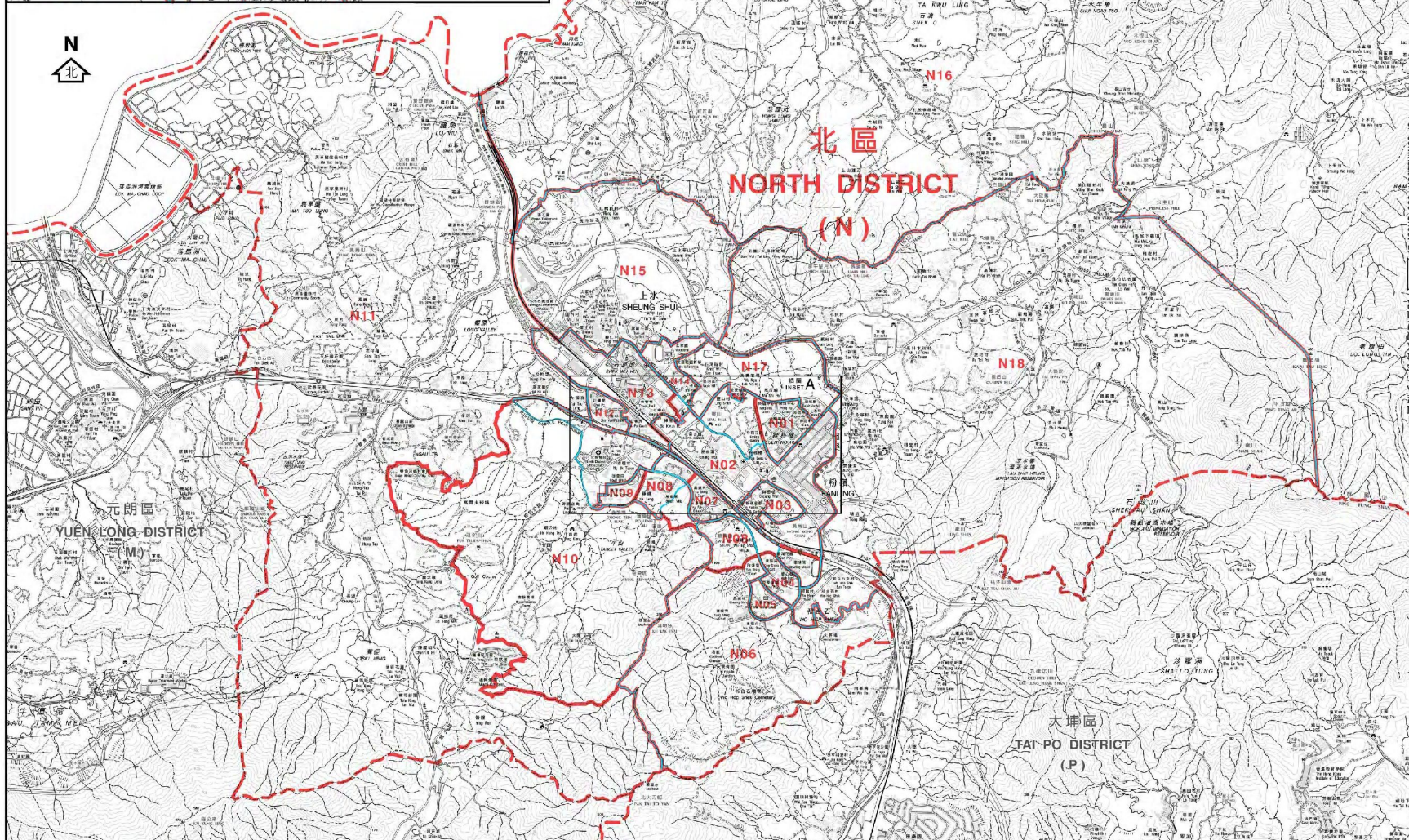








深圳市  
SHENZHEN SHI



- 區界線  
District Boundary
- 二零一五年區議會暫定選區界線  
(沿用二零一一年區議會選區界線)  
Proposed 2015 District Council  
Constituency Boundary  
(adopting 2011 District Council  
Constituency Boundary)
- 二零一五年區議會暫定選區界線  
Proposed 2015 District Council  
Constituency Boundary
- 二零一一年區議會選區界線  
2011 District Council  
Constituency Boundary

選區代號及名稱  
Code and Name of Constituency

N01	聯和墟	Luen Wo Hui
N02	粉嶺市	Fanling Town
N03	祥華	Cheung Wah
N04	華都	Wah Do
N05	華明	Wah Ming
N06	欣盛	Yan Shing
N07	盛福	Shing Fuk
N08	粉嶺南	Fanling South
N09	清河	Ching Ho
N10	御太	Yu Tai
N11	上水鄉郊	Sheung Shui Rural
N12	彩園	Choi Yuen
N13	石湖墟	Shek Wu Hui
N14	天平西	Tin Ping West
N15	鳳翠	Fung Tsui
N16	沙汀	Sha Ta
N17	天平東	Tin Ping East
N18	皇后山	Queen's Hill

For continuation, see Sheet 2  
此圖為地圖分佈圖，地圖編號二

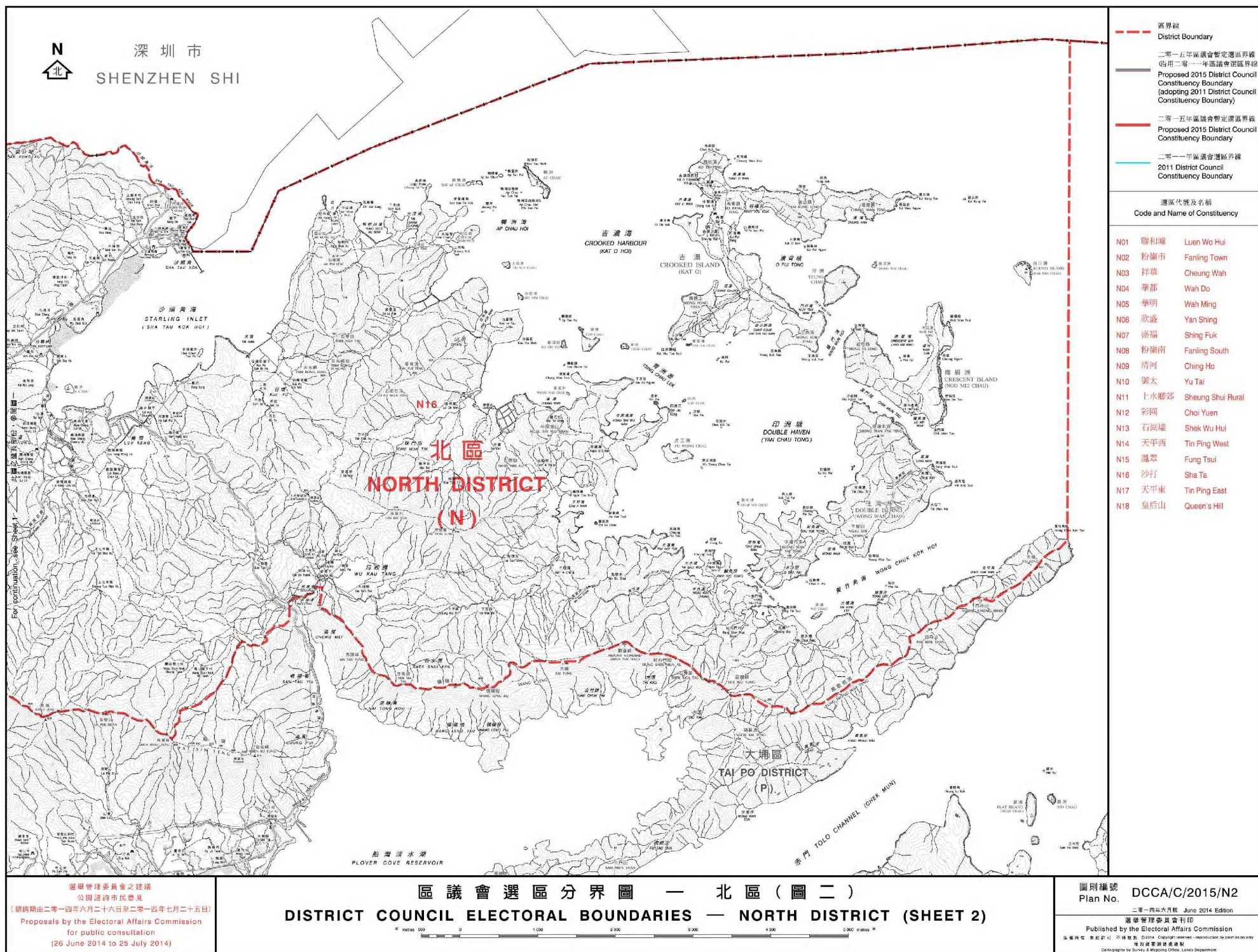
選舉管理委員會之建議  
公開諮詢市民意見  
(諮詢期由二零一四年六月二十六日至二零一四年七月二十五日)  
Proposals by the Electoral Affairs Commission  
for public consultation  
(26 June 2014 to 25 July 2014)

區議會選區分界圖 — 北區 (圖一)  
DISTRICT COUNCIL ELECTORAL BOUNDARIES — NORTH DISTRICT (SHEET 1)

Scale: 1:50,000  
0 1,000 2,000 3,000 4,000 5,000 metres

圖則編號  
Plan No. DCCA/C/2015/N1  
二零一四年六月版 June 2014 Edition  
選舉管理委員會刊印  
Published by the Electoral Affairs Commission  
版權所有 未經許可 不得翻印 或作商業用途  
Copyright © 2014. Copyright reserved - reproduction by other than the  
Electoral Affairs Commission is prohibited.



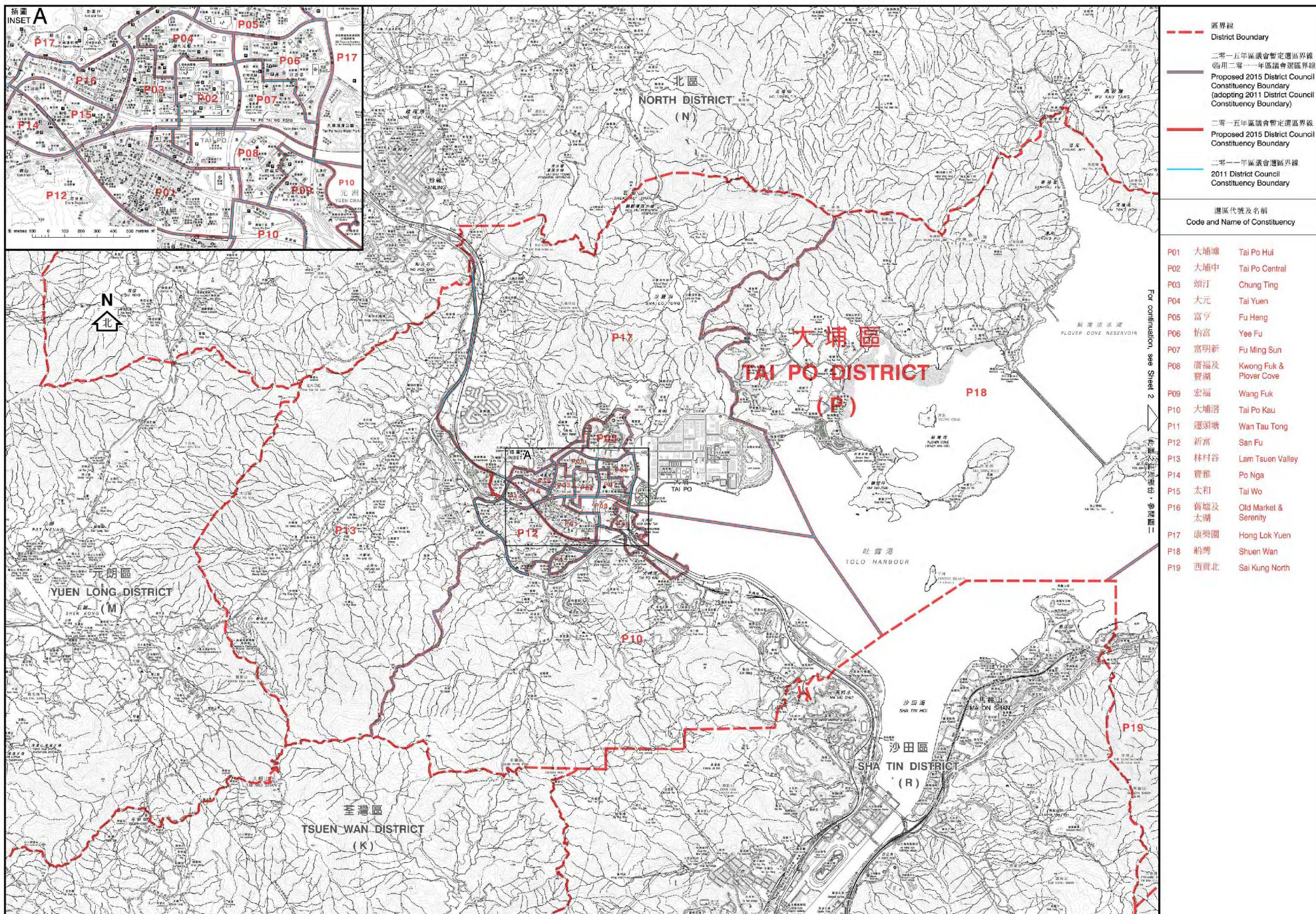


選舉管理委員會之建議  
公開諮詢市民意見  
(諮詢期由二零一四年六月二十六日至二零一四年七月二十五日)  
Proposals by the Electoral Affairs Commission  
for public consultation  
(26 June 2014 to 25 July 2014)

區議會選區分界圖 — 北區 (圖二)  
DISTRICT COUNCIL ELECTORAL BOUNDARIES — NORTH DISTRICT (SHEET 2)

1:50,000









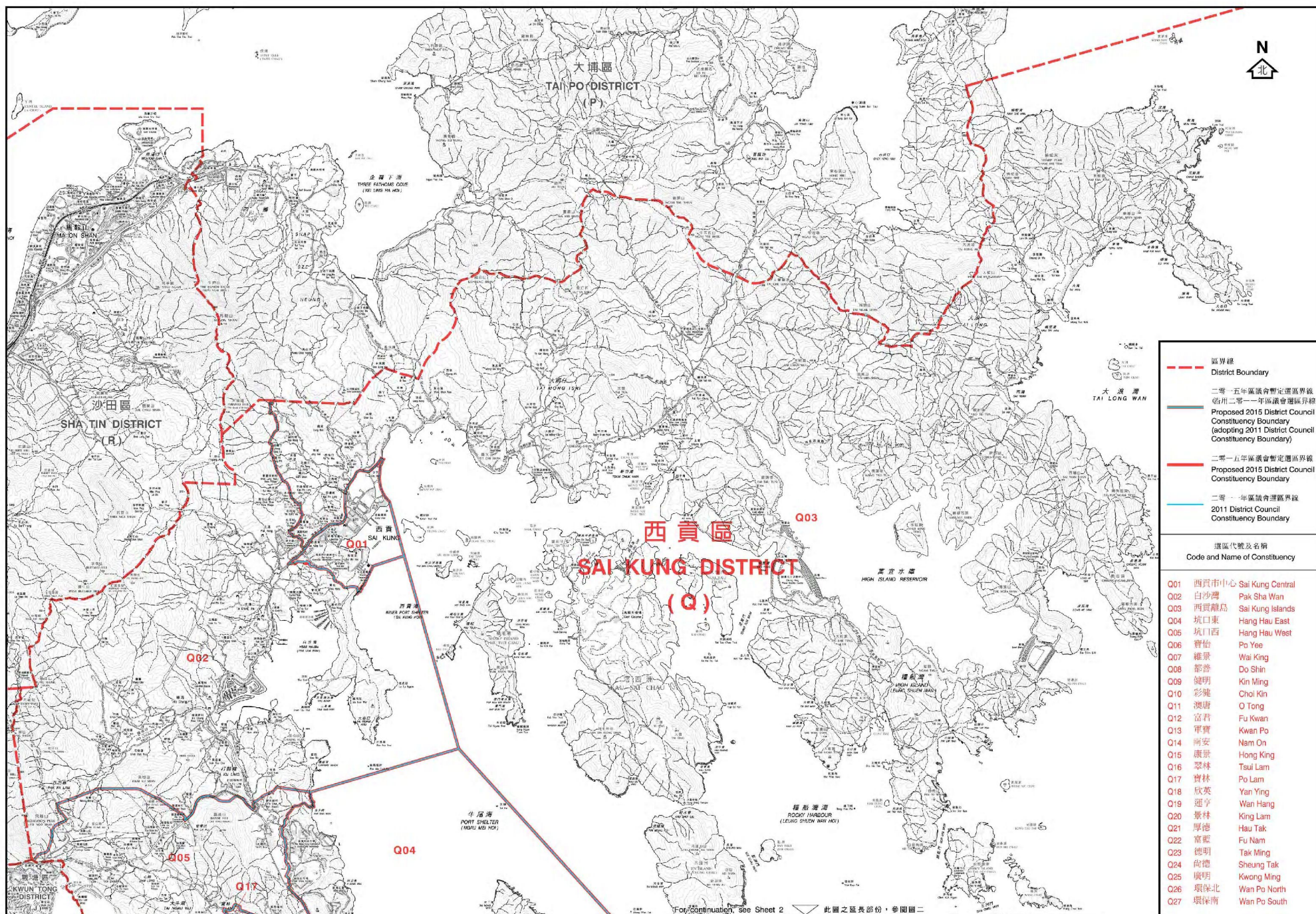
選舉管理委員會之建議  
公開諮詢市民意見  
(諮詢期由二零一四年六月二十六日至二零一四年七月二十五日)  
Proposals by the Electoral Affairs Commission  
for public consultation  
(26 June 2014 to 25 July 2014)

區議會選區分界圖 — 大埔區 (圖二)  
DISTRICT COUNCIL ELECTORAL BOUNDARIES — TAI PO DISTRICT (SHEET 2)

Scale: 1:50,000 (1 inch = 1,250 meters)

圖則編號  
Plan No. DCCA/C/2015/P2  
二零一四年六月版 June 2014 Edition  
選舉管理委員會刊印  
Published by the Electoral Affairs Commission  
版權所有 未經許可 不得翻印 或作其他用途  
Copyright reserved - reproduction by other means only  
製圖由測繪及地圖處負責  
Cartography by Survey & Mapping Office, Lands Department





- 區界線  
District Boundary
- 二零一五年區議會暫定選區界線  
2015 District Council Constituency Boundary (adopting 2011 District Council Constituency Boundary)
- 二零一五年區議會暫定選區界線  
Proposed 2015 District Council Constituency Boundary
- 二零一五年區議會暫定選區界線  
2011 District Council Constituency Boundary

選區代號及名稱  
Code and Name of Constituency

- |     |       |                  |
|-----|-------|------------------|
| Q01 | 西貢市中心 | Sai Kung Central |
| Q02 | 白沙灣   | Pak Sha Wan      |
| Q03 | 西貢群島  | Sai Kung Islands |
| Q04 | 坑口東   | Hang Hau East    |
| Q05 | 坑口西   | Hang Hau West    |
| Q06 | 寶怡    | Po Yee           |
| Q07 | 維景    | Wai King         |
| Q08 | 都善    | Do Shin          |
| Q09 | 健明    | Kin Ming         |
| Q10 | 彩純    | Choi Kin         |
| Q11 | 澳唐    | O Tong           |
| Q12 | 富君    | Fu Kwan          |
| Q13 | 軍寶    | Kwan Po          |
| Q14 | 南安    | Nam On           |
| Q15 | 康景    | Hong King        |
| Q16 | 翠林    | Tsui Lam         |
| Q17 | 寶林    | Po Lam           |
| Q18 | 欣英    | Yan Ying         |
| Q19 | 運亨    | Wan Hang         |
| Q20 | 景林    | King Lam         |
| Q21 | 厚德    | Hau Tak          |
| Q22 | 富能    | Fu Nam           |
| Q23 | 德明    | Tak Ming         |
| Q24 | 尚德    | Sheung Tak       |
| Q25 | 廣明    | Kwong Ming       |
| Q26 | 環保北   | Wan Po North     |
| Q27 | 環保南   | Wan Po South     |

For continuation, see Sheet 2 此圖之延長部份，參閱圖二

# 區議會選區分界圖 — 西貢區 (圖一)

## DISTRICT COUNCIL ELECTORAL BOUNDARIES — SAI KUNG DISTRICT (SHEET 1)

0 1,000 2,000 3,000 4,000 5,000 6,000 meters

圖則編號  
Plan No. DCCA/C/2015/Q1

二零一四年六月版 June 2014 Edition

選舉管理委員會刊印  
Published by the Electoral Affairs Commission

版權所有 未經許可 不得翻印 或作商業用途  
Copyright © 2014. All rights reserved. Reproduction by permission only for non-commercial purposes.  
Cartography by Survey & Mapping Office, Lands Department

選舉管理委員會之建議

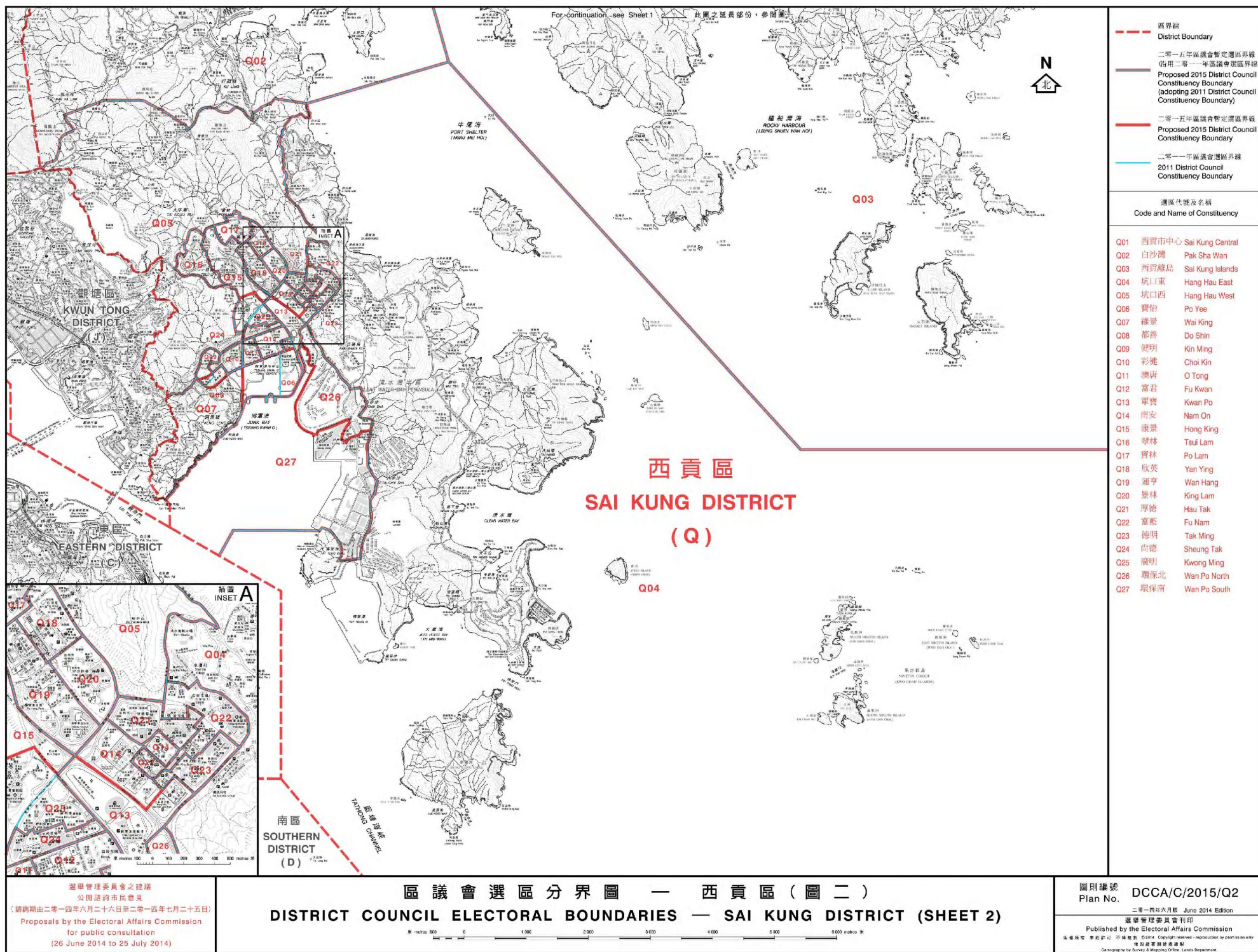
公開諮詢市民意見

(諮詢期由二零一四年六月二十六日至二零一四年七月二十五日)

Proposals by the Electoral Affairs Commission  
for public consultation

(26 June 2014 to 25 July 2014)





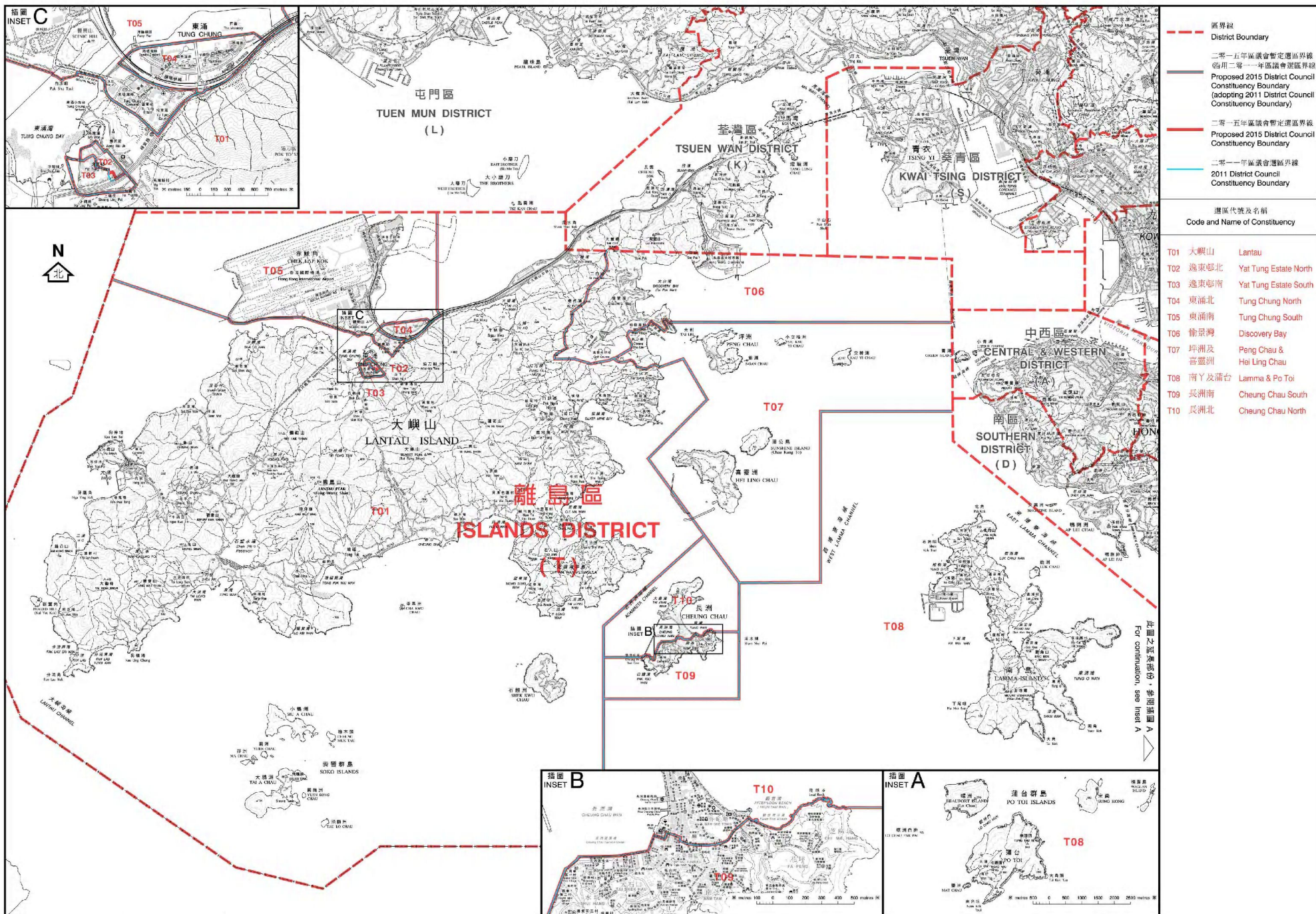












選舉管理委員會之建議  
公開諮詢市民意見  
(諮詢期由二零一四年六月二十六日至二零一四年七月二十五日)  
Proposals by the Electoral Affairs Commission  
for public consultation  
(26 June 2014 to 25 July 2014)

## 區議會選區分界圖 — 離島區

### DISTRICT COUNCIL ELECTORAL BOUNDARIES — ISLANDS DISTRICT

公里/kilometres 1 2 3 4 5 6 7 8 9 10 公里/miles

圖則編號  
Plan No. DCCA/C/2015/T

二零一四年六月版 June 2014 Edition

選舉管理委員會刊印

Published by the Electoral Affairs Commission

版權所有 未經許可 不得翻印 ©2014 Copyright reserved - reproduction by print or other means is prohibited

Cartography by Survey & Mapping Office, Lands Department

**District : Central and Western**

**Provisional District Council Constituency Areas**

<b>Code</b>	<b>Proposed Name</b>	<b>Boundary Description</b>	<b>Major Estates/Areas</b>	<b>Estimated Population</b>	<b>+/- % of Population Quota (16,964)</b>
<b>A01</b>	<b><i>Chung Wan</i></b>			13,850	-18.36

<b>N</b>	District Boundary
<b>NE</b>	District Boundary
<b>E</b>	District Boundary
<b>SE</b>	Monmouth Path, Kennedy Road
<b>S</b>	Kennedy Road, Macdonnell Road Garden Road, Lower Albert Road
<b>SW</b>	Lower Albert Road, Wyndham Street Arbuthnot Road, Chancery Lane Old Bailey Street, Elgin Street Peel Street, Staunton Street
<b>W</b>	Staunton Street, Aberdeen Street Hollywood Road, Ladder Street Queen's Road Central, Cleverly Street Connaught Road Central
<b>NW</b>	Chung Kong Road

1. HOLLYWOOD TERRACE

**District : Central and Western**

**Provisional District Council Constituency Areas**

<b>Code</b>	<b>Proposed Name</b>	<b>Boundary Description</b>	<b>Major Estates/Areas</b>	<b>Estimated Population</b>	<b>+/- % of Population Quota (16,964)</b>
<b>A02</b>	<b><i>Mid Levels East</i></b>			18,828	+10.99

<b>N</b>	Chancery Lane, Arbuthnot Road Wyndham Street
<b>NE</b>	Wyndham Street, Lower Albert Road
<b>E</b>	Lower Albert Road, Garden Road
<b>SE</b>	Garden Road
<b>S</b>	Garden Road, Robinson Road, Old Peak Road Hornsey Road
<b>SW</b>	Hornsey Road
<b>W</b>	Hornsey Road, Conduit Road, Robinson Road Seymour Road, Castle Road
<b>NW</b>	Seymour Road, Castle Road, Caine Road Shing Wong Street Staunton Street, Peel Street, Elgin Street Old Bailey Street, Chancery Lane

1. CENTRE POINT
2. PINE COURT
3. ROBINSON HEIGHTS
4. THE GRAND PANORAMA
5. TYCOON COURT

**District : Central and Western**

**Provisional District Council Constituency Areas**

<b>Code</b>	<b>Proposed Name</b>	<b>Boundary Description</b>	<b>Major Estates/Areas</b>	<b>Estimated Population</b>	<b>+/- % of Population Quota (16,964)</b>
<b>A03</b>	<b><i>Castle Road</i></b>			18,859	+11.17

<b>N</b>	Park Road, Breezy Path, Bonham Road Caine Road
<b>NE</b>	Castle Road, Seymour Road
<b>E</b>	Caine Road, Castle Road, Seymour Road Robinson Road, Conduit Road
<b>SE</b>	Hornsey Road, Conduit Road
<b>S</b>	
<b>SW</b>	
<b>W</b>	Po Shan Road, Conduit Road
<b>NW</b>	Robinson Road, Park Road

1. 39 CONDUIT ROAD
2. BLESSINGS GARDEN
3. REALTY GARDENS
4. ROBINSON PLACE

**District : Central and Western**

**Provisional District Council Constituency Areas**

<b>Code</b>	<b>Proposed Name</b>	<b>Boundary Description</b>	<b>Major Estates/Areas</b>	<b>Estimated Population</b>	<b>+/- % of Population Quota (16,964)</b>
<b>A04</b>	<b>Peak</b>			20,324	+19.81

<b>N</b>	Hornsey Road, Old Peak Road Robinson Road, Garden Road Macdonnell Road, Kennedy Road
<b>NE</b>	Kennedy Road, Bowen Drive, Bowen Road
<b>E</b>	District Boundary, Coombe Road Aberdeen Reservoir Road
<b>SE</b>	Aberdeen Reservoir Road
<b>S</b>	Aberdeen Reservoir Road District Boundary, Hong Kong Trail Peel Rise, Catchwater
<b>SW</b>	Catchwater, District Boundary Hong Kong Trail
<b>W</b>	Hong Kong Trail, District Boundary Harlech Road
<b>NW</b>	Harlech Road, Lugard Road

1. CHATEAU DE PEAK
2. DYNASTY COURT
3. GRENVILLE HOUSE
4. KELLETT VIEW TOWN HOUSES
5. MOUNT AUSTIN ESTATE
6. STRAWBERRY HILL
7. TREGUNTER
8. VILLA VERDE
9. WING ON VILLAS



**District : Central and Western**

**Provisional District Council Constituency Areas**

<b>Code</b>	<b>Proposed Name</b>	<b>Boundary Description</b>	<b>Major Estates/Areas</b>	<b>Estimated Population</b>	<b>+/- % of Population Quota (16,964)</b>
<b>A05</b>	<b><i>University</i></b>			19,010	+12.06

<b>N</b>	Pok Fu Lam Road, Bonham Road
<b>NE</b>	Po Yuen Lane, Park Road
<b>E</b>	Park Road, Robinson Road, Conduit Road Po Shan Road, Lugard Road
<b>SE</b>	Lugard Road
<b>S</b>	Lugard Road, Harlech Road
<b>SW</b>	Harlech Road, District Boundary
<b>W</b>	District Boundary, Pok Fu Lam Road
<b>NW</b>	Pok Fu Lam Road

1. EMERALD GARDENS
2. EUSTON COURT
3. FULHAM GARDEN
4. GREENVIEW GARDENS
5. LA CLARE MANSION
6. SCENIC GARDEN
7. THE UNIVERSITY OF HONG KONG
8. WISDOM COURT

**District : Central and Western**

**Provisional District Council Constituency Areas**

<b>Code</b>	<b>Proposed Name</b>	<b>Boundary Description</b>	<b>Major Estates/Areas</b>	<b>Estimated Population</b>	<b>+/- % of Population Quota (16,964)</b>
<b>A06</b>	<b><i>Kennedy Town &amp; Mount Davis</i></b>			16,920	-0.26

<b>N</b>	District Boundary
<b>NE</b>	District Boundary New Praya, Kennedy Town, Smithfield
<b>E</b>	Smithfield, Belcher's Street
<b>SE</b>	Forbes Street, Mount Davis Road Davis Street
<b>S</b>	Mount Davis Road, Victoria Road District Boundary
<b>SW</b>	District Boundary
<b>W</b>	District Boundary
<b>NW</b>	District Boundary

1. CADOGAN
2. CAYMAN RISE
3. CENTENARY MANSION
4. KA FU BUILDING
5. KA ON BUILDING
6. MANHATTAN HEIGHTS
7. SAI WAN ESTATE
8. THE MERTON

**A07**     ***Kwun Lung***

15,188

-10.47

<b>N</b>	Belcher's Street, Smithfield
<b>NE</b>	Smithfield, Pokfield Road Pok Fu Lam Road
<b>E</b>	Pok Fu Lam Road
<b>SE</b>	Pok Fu Lam Road
<b>S</b>	District Boundary, Mount Davis Road
<b>SW</b>	
<b>W</b>	Forbes Street
<b>NW</b>	Forbes Street, Davis Street

1. KWUN LUNG LAU
2. SMITHFIELD COURT
3. SMITHFIELD GARDEN
4. SMITHFIELD TERRACE
5. UNIVERSITY HEIGHTS

**District : Central and Western**

**Provisional District Council Constituency Areas**

<b>Code</b>	<b>Proposed Name</b>	<b>Boundary Description</b>	<b>Major Estates/Areas</b>	<b>Estimated Population</b>	<b>+/- % of Population Quota (16,964)</b>
<b>A08</b>	<b><i>Sai Wan</i></b>			14,789	-12.82

<b>N</b>	District Boundary
<b>NE</b>	District Boundary, Shing Sai Road Sai Cheung Street North
<b>E</b>	Sai Cheung Street North Sai Cheung Street, Belcher's Street Sands Street
<b>SE</b>	Pokfield Road
<b>S</b>	Pokfield Road, Smithfield
<b>SW</b>	Smithfield
<b>W</b>	Smithfield, New Praya, Kennedy Town
<b>NW</b>	District Boundary

1. BELCHER'S HILL
2. HARBOUR VIEW GARDEN
3. KENNEDY TOWN CENTRE
4. NEW FORTUNE HOUSE
5. PEARL COURT

**District : Central and Western**

**Provisional District Council Constituency Areas**

<b>Code</b>	<b>Proposed Name</b>	<b>Boundary Description</b>	<b>Major Estates/Areas</b>	<b>Estimated Population</b>	<b>+/- % of Population Quota (16,964)</b>
<b>A09</b>	<b><i>Belcher</i></b>			21,195	+24.94

<b>N</b>	District Boundary
<b>NE</b>	District Boundary, Shing Sai Road Praya, Kennedy Town
<b>E</b>	Queen's Road West, Hill Road, South Lane
<b>SE</b>	South Lane, Pok Fu Lam Road
<b>S</b>	Pok Fu Lam Road, Pokfield Road Sands Street
<b>SW</b>	Sands Street
<b>W</b>	Sands Street, Belcher's Street Sai Cheung Street Sai Cheung Street North, Shing Sai Road
<b>NW</b>	District Boundary

1. ACADEMIC TERRACE
2. BELCHER COURT
3. HEE WONG TERRACE
4. KAM LING COURT
5. THE BELCHER'S
6. YICK FUNG GARDEN
7. YING GA GARDEN

District : Central and Western

## Provisional District Council Constituency Areas

Code	Proposed Name	Boundary Description	Major Estates/Areas	Estimated Population	+/- % of Population Quota (16,964)
A10	Shek Tong Tsui			17,176	+1.25

<b>N</b>	District Boundary
<b>NE</b>	District Boundary
<b>E</b>	Fung Mat Road, Ka On Street Connaught Road West, Des Voeux Road West Water Street
<b>SE</b>	Queen's Road West
<b>S</b>	Queen's Road West
<b>SW</b>	Queen's Road West
<b>W</b>	Queen's Road West, Praya, Kennedy Town Shing Sai Road
<b>NW</b>	District Boundary

1. CHONG YIP CENTRE
2. DRAGONFAIR GARDEN
3. ELEGANT GARDEN
4. HARBOUR ONE
5. KONG CHIAN TOWER
6. KWAN YICK BUILDING PHASE I
7. WAH MING CENTRE



**District : Central and Western**

**Provisional District Council Constituency Areas**

<b>Code</b>	<b>Proposed Name</b>	<b>Boundary Description</b>	<b>Major Estates/Areas</b>	<b>Estimated Population</b>	<b>+/- % of Population Quota (16,964)</b>
<b>A11</b>	<b><i>Sai Ying Pun</i></b>			14,528	-14.36

<b>N</b>	District Boundary
<b>NE</b>	District Boundary
<b>E</b>	Connaught Road West, Wilmer Street
<b>SE</b>	Wilmer Street, Queen's Road West
<b>S</b>	Queen's Road West, Eastern Street Des Voeux Road West, Centre Street
<b>SW</b>	Water Street, Des Voeux Road West
<b>W</b>	Ka On Street, Des Voeux Road West Fung Mat Road
<b>NW</b>	District Boundary

1. CONNAUGHT GARDEN
2. KWAN YICK BUILDING PHASE II
3. KWAN YICK BUILDING PHASE III

**District : Central and Western**

**Provisional District Council Constituency Areas**

<b>Code</b>	<b>Proposed Name</b>	<b>Boundary Description</b>	<b>Major Estates/Areas</b>	<b>Estimated Population</b>	<b>+/- % of Population Quota (16,964)</b>
<b>A12</b>	<b><i>Sheung Wan</i></b>			17,550	+3.45

<b>N</b>	District Boundary
<b>NE</b>	District Boundary
<b>E</b>	Chung Kong Road, Connaught Road Central Cleverly Street
<b>SE</b>	Cleverly Street, Queen's Road Central Ladder Street
<b>S</b>	Ladder Street, Hollywood Road
<b>SW</b>	Queen's Road West
<b>W</b>	Queen's Road West, Wilmer Street Connaught Road West
<b>NW</b>	District Boundary

1. HONGWAY GARDEN
2. MIDLAND CENTRE
3. QUEEN'S TERRACE
4. SOHO 189

**District : Central and Western**

**Provisional District Council Constituency Areas**

<b>Code</b>	<b>Proposed Name</b>	<b>Boundary Description</b>	<b>Major Estates/Areas</b>	<b>Estimated Population</b>	<b>+/- % of Population Quota (16,964)</b>
<b>A13</b>	<b><i>Tung Wah</i></b>			13,051	-23.07

<b>N</b>	Queen's Road West, Hollywood Road
<b>NE</b>	Hollywood Road
<b>E</b>	Hollywood Road, Aberdeen Street Staunton Street
<b>SE</b>	Shing Wong Street, Caine Road
<b>S</b>	Caine Road, Bonham Road, Breezy Path
<b>SW</b>	Breezy Path, Park Road, Po Yuen Lane
<b>W</b>	High Street, Eastern Street
<b>NW</b>	Eastern Street, Queen's Road West

1. CENTRESTAGE
2. GRANDVIEW GARDEN
3. PARKWAY COURT
4. TUNG FAI GARDENS

**A14**     ***Centre Street***

16,227

-4.34

<b>N</b>	Centre Street, Des Voeux Road West Eastern Street
<b>NE</b>	Eastern Street
<b>E</b>	Eastern Street, High Street
<b>SE</b>	Bonham Road
<b>S</b>	Bonham Road
<b>SW</b>	Western Street, Bonham Road
<b>W</b>	Western Street
<b>NW</b>	Western Street, Queen's Road West

1. ISLAND CREST
2. WESTERN GARDEN
3. YUE SUN MANSION



**District : Central and Western**

**Provisional District Council Constituency Areas**

<b>Code</b>	<b>Proposed Name</b>	<b>Boundary Description</b>	<b>Major Estates/Areas</b>	<b>Estimated Population</b>	<b>+/- % of Population Quota (16,964)</b>
<b>A15</b>	<b><i>Water Street</i></b>			15,142	-10.74

<b>N</b>	Queen's Road West
<b>NE</b>	Queen's Road West, Western Street
<b>E</b>	Western Street
<b>SE</b>	Western Street, Bonham Road
<b>S</b>	Bonham Road
<b>SW</b>	Bonham Road, Pok Fu Lam Road
<b>W</b>	South Lane, Hill Road
<b>NW</b>	Hill Road, Queen's Road West

1. HILLVIEW GARDEN
2. KINGSFIELD TOWER
3. KWONG FUNG TERRACE
4. YUK MING TOWERS

District : Wan Chai

## Provisional District Council Constituency Areas

Code	Proposed Name	Boundary Description	Major Estates/Areas	Estimated Population	+/- % of Population Quota (16,964)
<b>B01</b>	<b><i>Hennessy</i></b>			13,207	-22.15

<b>N</b>	District Boundary
<b>NE</b>	Tonnochy Road
<b>E</b>	Gloucester Road, Stewart Road Hennessy Road, Thomson Road, Fleming Road
<b>SE</b>	Bullock Lane, Queen's Road East Wan Chai Road
<b>S</b>	Kennedy Road, Kennedy Street Kat On Street, Stone Nullah Lane
<b>SW</b>	Cross Street, Johnston Road Queen's Road East, Spring Garden Lane Wan Chai Road
<b>W</b>	Spring Garden Lane, Johnston Road O'brien Road, Hennessy Road Gloucester Road
<b>NW</b>	Gloucester Road, Fleming Road Expo Drive East

1. CAUSEWAY CENTRE
2. KIN LEE BUILDING
3. THE ZENITH (PART) :  
Block 1

District : Wan Chai

## Provisional District Council Constituency Areas

Code	Proposed Name	Boundary Description	Major Estates/Areas	Estimated Population	+/- % of Population Quota (16,964)
<b>B02</b>	<b><i>Oi Kwan</i></b>			14,442	-14.87

<b>N</b>	District Boundary
<b>NE</b>	Marsh Road
<b>E</b>	Marsh Road, Hennessy Road, Tin Lok Lane Morrison Hill Road
<b>SE</b>	Wong Nai Chung Gap Flyover Wong Nai Chung Road
<b>S</b>	Hau Tak Lane, Stubbs Road Queen's Road East
<b>SW</b>	Bullock Lane, Wan Chai Road, Fleming Road
<b>W</b>	Hennessy Road, Thomson Road, Stewart Road Gloucester Road
<b>NW</b>	Tonnochy Road, District Boundary

1. HUNG YIP BUILDING
2. KWONG SANG HONG BUILDING
3. MAN ON HOUSE
4. OI KWAN COURT
5. TONNOCHY TOWERS



District : Wan Chai

## Provisional District Council Constituency Areas

Code	Proposed Name	Boundary Description	Major Estates/Areas	Estimated Population	+/- % of Population Quota (16,964)
<b>B03</b>	<b><i>Canal Road</i></b>			13,514	-20.34

<b>N</b>	District Boundary
<b>NE</b>	Hung Hing Road Hung Hing Road Flyover
<b>E</b>	Percival Street
<b>SE</b>	Hoi Ping Road, Leighton Road
<b>S</b>	Leighton Road, Morrison Hill Road
<b>SW</b>	Morrison Hill Road, Tin Lok Lane
<b>W</b>	Hennessy Road, Marsh Road
<b>NW</b>	District Boundary

1. EMPIRE COURT
2. ELIZABETH HOUSE
3. LAI YUEN APARTMENTS
4. LOCKHART HOUSE
5. WING TAK BUILDING
6. YAU KWONG BUILDING
7. YUE KING BUILDING

**B04** ***Victoria Park***

14,642

-13.69

<b>N</b>	District Boundary
<b>NE</b>	Watson Road, District Boundary
<b>E</b>	Watson Road, Electric Road, Merlin Street Shell Street, King's Road, District Boundary
<b>SE</b>	Causeway Road, District Boundary
<b>S</b>	Causeway Road, Gloucester Road
<b>SW</b>	Gloucester Road, Victoria Park Road
<b>W</b>	Hung Hing Road, Hung Hing Road Flyover
<b>NW</b>	District Boundary

1. JUPITER TERRACE
2. PARK TOWERS
3. VICTORIA CENTRE
4. VICTORIA PARK
5. VIKING GARDEN

District : Wan Chai

## Provisional District Council Constituency Areas

Code	Proposed Name	Boundary Description	Major Estates/Areas	Estimated Population	+/- % of Population Quota (16,964)
<b>B05</b>	<b><i>Tin Hau</i></b>			14,156	-16.55

<b>N</b>	Tin Hau Temple Road, Cloud View Road, District Boundary
<b>NE</b>	Cloud View Road, District Boundary
<b>E</b>	Cloud View Road, Yee King Road District Boundary
<b>SE</b>	Yee King Road, District Boundary
<b>S</b>	Tai Hang Road
<b>SW</b>	Lai Tak Tsuen Road
<b>W</b>	Lai Yin Lane, Tung Lo Wan Road Causeway Road
<b>NW</b>	Causeway Road, Lau Sin Street Tin Hau Temple Road

1. DRAGON COURT
2. LAI TAK TSUEN
3. SERENADE
4. VIKING VILLAS

District : Wan Chai

## Provisional District Council Constituency Areas

Code	Proposed Name	Boundary Description	Major Estates/Areas	Estimated Population	+/- % of Population Quota (16,964)
<b>B06</b>	<i>Causeway Bay</i>			13,655	-19.51

<b>N</b>	Hung Hing Road Flyover Gloucester Road, Victoria Park Road
<b>NE</b>	Gloucester Road
<b>E</b>	Gloucester Road
<b>SE</b>	Leighton Road
<b>S</b>	Leighton Road, Hoi Ping Road
<b>SW</b>	Hysan Avenue, Lee Garden Road Percival Street
<b>W</b>	Percival Street
<b>NW</b>	Gloucester Road, Hung Hing Road Flyover

1. HONG KONG MANSION
2. KINGSTON BUILDING
3. LOK SING CENTRE
4. PATERSON BUILDING



District : Wan Chai

## Provisional District Council Constituency Areas

Code	Proposed Name	Boundary Description	Major Estates/Areas	Estimated Population	+/- % of Population Quota (16,964)
<b>B07</b>	<b><i>Tai Hang</i></b>			13,637	-19.61

<b>N</b>	Causeway Road, Tung Lo Wan Road
<b>NE</b>	Tung Lo Wan Road, Lai Yin Lane
<b>E</b>	Lai Tak Tsuen Road
<b>SE</b>	Tai Hang Road
<b>S</b>	Tai Hang Road, Ka Ning Path Tung Lo Wan Road, Eastern Hospital Road
<b>SW</b>	Eastern Hospital Road, Caroline Hill Road
<b>W</b>	Caroline Hill Road, Leighton Road
<b>NW</b>	Causeway Road

1. BAY VIEW MANSION
2. CATHAY MANSION
3. DRAGON CENTRE
4. ILLUMINATION TERRACE
5. WUN SHA TOWER

District : Wan Chai

## Provisional District Council Constituency Areas

Code	Proposed Name	Boundary Description	Major Estates/Areas	Estimated Population	+/- % of Population Quota (16,964)
<b>B08</b>	<b><i>Jardine's Lookout</i></b>			15,200	-10.40

<b>N</b>	Tai Hang Road, District Boundary
<b>NE</b>	District Boundary
<b>E</b>	District Boundary
<b>SE</b>	District Boundary, Tai Tam Reservoir Road
<b>S</b>	Tai Tam Reservoir Road, District Boundary
<b>SW</b>	Tai Hang Road, Wong Nai Chung Gap Road
<b>W</b>	Tai Hang Road
<b>NW</b>	Eastern Hospital Road, Tai Hang Road Tung Lo Wan Road

1. AURIZON
2. BUTLER TOWERS
3. CAVENDISH HEIGHTS
4. ELM TREE TOWERS
5. FLORA GARDEN
6. FONTANA GARDENS
7. PARK PLACE
8. RONSDALE GARDEN
9. SWISS TOWERS
10. TAI HANG TERRACE
11. THE LEGEND

**B09** ***Broadwood***

14,677

-13.48

<b>N</b>	Caroline Hill Road, Eastern Hospital Road
<b>NE</b>	Eastern Hospital Road, Tai Hang Road
<b>E</b>	Tai Hang Road
<b>SE</b>	Tai Hang Road
<b>S</b>	Tai Hang Road, Broadwood Road
<b>SW</b>	Broadwood Road
<b>W</b>	Blue Pool Road, Wong Nai Chung Road
<b>NW</b>	Leighton Road

1. BEVERLY HILL
2. GREENWAY TERRACE
3. JARDINE'S LOOKOUT GARDEN MANSION
4. ROSE COURT
5. SAN FRANCISCO TOWERS
6. THE LEIGHTON HILL
7. VENTRIS PLACE
8. VILLA LOTTO
9. VILLA ROCHA
10. WINFIELD BUILDING

District : Wan Chai

## Provisional District Council Constituency Areas

Code	Proposed Name	Boundary Description	Major Estates/Areas	Estimated Population	+/- % of Population Quota (16,964)
<b>B10</b>	<i>Happy Valley</i>			14,090	-16.94

<b>N</b>	Leighton Road, Wong Nai Chung Road
<b>NE</b>	Wong Nai Chung Road
<b>E</b>	Wong Nai Chung Road
<b>SE</b>	Blue Pool Road, Tsun Yuen Street Sing Woo Road, Kwai Fong Street
<b>S</b>	Shan Kwong Road, Village Terrace
<b>SW</b>	Village Terrace
<b>W</b>	Wong Nai Chung Road
<b>NW</b>	Wong Nai Chung Gap Flyover Wong Nai Chung Road

1. FUNG FAI TERRACE
2. VILLAGE TERRACE



District : Wan Chai

## Provisional District Council Constituency Areas

Code	Proposed Name	Boundary Description	Major Estates/Areas	Estimated Population	+/- % of Population Quota (16,964)
<b>B11</b>	<b><i>Stubbs Road</i></b>			14,203	-16.28

<b>N</b>	Kennedy Road, Queen's Road East Stubbs Road, Hau Tak Lane Wong Nai Chung Road	1. BELLEVUE COURT 2. BILLION TERRACE 3. CAROLINA GARDENS 4. EVERGREEN COURT 5. EVERGREEN VILLA 6. GREENSIDE VILLA 7. GREENVILLE GARDENS 8. MERRY GARDEN 9. MIRAMAR VILLA 10. NICHOLSON TOWER 11. VILLA MONTE ROSA
<b>NE</b>	Wong Nai Chung Road, Village Terrace	
<b>E</b>	Village Terrace, Shan Kwong Road Kwai Fong Street, Sing Woo Road Tsun Yuen Street, Blue Pool Road Broadwood Road, Tai Hang Road Wong Nai Chung Gap Road	
<b>SE</b>	Wong Nai Chung Gap Road Deep Water Bay Road	
<b>S</b>	District Boundary, Catchwater Lady Clementi's Ride	
<b>SW</b>	Aberdeen Upper Reservoir Aberdeen Reservoir Road	
<b>W</b>	Aberdeen Reservoir Road District Boundary, Coombe Road	
<b>NW</b>	Coombe Road, Wan Chai Gap Road Kennedy Road	

District : Wan Chai

## Provisional District Council Constituency Areas

Code	Proposed Name	Boundary Description	Major Estates/Areas	Estimated Population	+/- % of Population Quota (16,964)
<b>B12</b>	<b><i>Southorn</i></b>			14,597	-13.95

<b>N</b>	District Boundary
<b>NE</b>	District Boundary, Expo Drive East Fleming Road
<b>E</b>	Gloucester Road, O'brien Road Lockhart Road, Hennessy Road Thomson Road, Johnston Road Spring Garden Lane, Cross Street Wan Chai Road, Queen's Road East Stone Nullah Lane, Kat On Street Kennedy Street
<b>SE</b>	Kennedy Street, Kennedy Road Wan Chai Gap Road
<b>S</b>	Wan Chai Gap Road, Coombe Road
<b>SW</b>	Coombe Road
<b>W</b>	Peak Road, District Boundary, Bowen Drive Kennedy Road, Ship Street Queen's Road East, Tai Wong Street East Johnston Road, Luard Road
<b>NW</b>	Gloucester Road, Fenwick Street District Boundary

1. OASIS
2. PHOENIX COURT
3. THE AVENUE
4. THE ZENITH (PART) :  
Block 2  
Block 3

District : Wan Chai

## Provisional District Council Constituency Areas

Code	Proposed Name	Boundary Description	Major Estates/Areas	Estimated Population	+/- % of Population Quota (16,964)
<b>B13</b>	<b><i>Tai Fat Hau</i></b>			13,346	-21.33

<b>N</b>	District Boundary
<b>NE</b>	Fenwick Street, Gloucester Road District Boundary
<b>E</b>	Luard Road, Johnston Road
<b>SE</b>	Tai Wong Street East, Queen's Road East Ship Street
<b>S</b>	Kennedy Road
<b>SW</b>	Kennedy Road, Monmouth Terrace District Boundary, Monmouth Path Queen's Road East
<b>W</b>	Queen's Road East, District Boundary
<b>NW</b>	Harcourt Road, District Boundary Lung Wui Road

1. HAY WAH BUILDING
2. J RESIDENCE
3. STARCREST
4. YORK PLACE



District : Eastern

## Provisional District Council Constituency Areas

Code	Proposed Name	Boundary Description	Major Estates/Areas	Estimated Population	+/- % of Population Quota (16,964)
C01	<i>Tai Koo Shing West</i>			18,269	+7.69

N	District Boundary
NE	District Boundary
E	Island Eastern Corridor, Tai Fung Avenue
SE	Tai Fung Avenue, King's Road
S	King's Road
SW	King's Road, Shipyard Lane
W	Shipyard Lane, Island Eastern Corridor
NW	Island Eastern Corridor

### 1. TAIKOO SHING (PART) :

Banyan Mansion  
 Chai Kung Mansion  
 Choi Tien Mansion  
 Fu Tien Mansion  
 Han Kung Mansion  
 Heng Tien Mansion  
 Hing On Mansion  
 Hoi Tien Mansion  
 Hsia Kung Mansion  
 Juniper Mansion  
 Kai Tien Mansion  
 Kin On Mansion  
 King Tien Mansion  
 Ko On Mansion  
 Kwun Tien Mansion  
 Maple Mansion  
 Ming Kung Mansion  
 Nam Tien Mansion  
 Ning On Mansion  
 Oak Mansion  
 Pine Mansion  
 Po On Mansion  
 Shun On Mansion  
 Tang Kung Mansion  
 Tsui Kung Mansion  
 Willow Mansion  
 Yat Tien Mansion  
 Yen Kung Mansion  
 Yuan Kung Mansion

District : Eastern

## Provisional District Council Constituency Areas

Code	Proposed Name	Boundary Description	Major Estates/Areas	Estimated Population	+/- % of Population Quota (16,964)
<b>C02</b>	<b><i>Tai Koo Shing East</i></b>			19,530	+15.13

<b>N</b>	District Boundary
<b>NE</b>	District Boundary
<b>E</b>	Island Eastern Corridor
<b>SE</b>	Island Eastern Corridor, Tai Cheong Street
<b>S</b>	Tai Cheong Street, King's Road
<b>SW</b>	King's Road, Tai Fung Avenue
<b>W</b>	Tai Fung Avenue, Island Eastern Corridor
<b>NW</b>	Island Eastern Corridor

1. TAIKOO SHING (PART) :
- Begonia Mansion
  - Chi Sing Mansion
  - Foong Shan Mansion
  - Fu Shan Mansion
  - Hang Sing Mansion
  - Heng Shan Mansion
  - Hoi Sing Mansion
  - Kam Shan Mansion
  - Kam Sing Mansion
  - Loong Shan Mansion
  - Lotus Mansion
  - Lu Shan Mansion
  - Marigold Mansion
  - Nam Hoi Mansion
  - Nan Shan Mansion
  - Ngan Sing Mansion
  - Pak Hoi Mansion
  - Po Shan Mansion
  - Po Yang Mansion
  - Primrose Mansion
  - Tai Shan Mansion
  - Tai Woo Mansion
  - Tien Shan Mansion
  - Tien Sing Mansion
  - Tung Hoi Mansion
  - Tung Shan Mansion
  - Tung Ting Mansion
  - Wah Shan Mansion
  - Wai Sing Mansion
  - Wisteria Mansion
  - Yee Shan Mansion
  - Yiu Sing Mansion

District : Eastern

## Provisional District Council Constituency Areas

Code	Proposed Name	Boundary Description	Major Estates/Areas	Estimated Population	+/- % of Population Quota (16,964)
<b>C03</b>	<b><i>Lei King Wan</i></b>			20,803	+22.63

<b>N</b>	District Boundary
<b>NE</b>	District Boundary
<b>E</b>	Tai On Street
<b>SE</b>	Tai On Street
<b>S</b>	Tai On Street, Shau Kei Wan Road
<b>SW</b>	Shau Kei Wan Road, Tai Cheong Street
<b>W</b>	Tai Cheong Street, Island Eastern Corridor
<b>NW</b>	Island Eastern Corridor

1. GRAND PROMENADE
2. HONG TUNG ESTATE
3. LEI KING WAN
4. TAI ON BUILDING

**C04** ***Aldrich Bay***

19,119 +12.70

<b>N</b>	Oi Kan Road
<b>NE</b>	Oi Yin Street
<b>E</b>	Oi Yin Street
<b>SE</b>	Oi Yin Street, Aldrich Bay Road
<b>S</b>	Aldrich Bay Road
<b>SW</b>	Island Eastern Corridor, Oi Shun Road
<b>W</b>	Oi Shun Road , Oi Tak Street
<b>NW</b>	Oi Tak Street, Oi Kan Road

1. OI TUNG ESTATE
2. TUNG TAO COURT
3. TUNG YUK COURT



District : Eastern

## Provisional District Council Constituency Areas

Code	Proposed Name	Boundary Description	Major Estates/Areas	Estimated Population	+/- % of Population Quota (16,964)
<b>C05</b>	<b><i>Shaukeiwan</i></b>			13,250	-21.89

<b>N</b>	Aldrich Bay Road, Tung Hei Road
<b>NE</b>	Shau Kei Wan Main Street East
<b>E</b>	Shau Kei Wan Main Street East Kam Wa Street, Wang Wa Street
<b>SE</b>	Wang Wa Street, Factory Street
<b>S</b>	Factory Street, Shau Kei Wan Road
<b>SW</b>	Shau Kei Wan Road
<b>W</b>	Nam On Lane, Nam On Street
<b>NW</b>	Island Eastern Corridor, Aldrich Bay Road

1. NEWTON HARBOUR VIEW
2. PERFECT MOUNT GARDENS
3. SHAU KEI WAN CENTRE
4. YEE TAK BUILDING
5. TUNG MING LAU
6. TUNG HONG BUILDING
7. KAM KEY MANSION

District : Eastern

## Provisional District Council Constituency Areas

Code	Proposed Name	Boundary Description	Major Estates/Areas	Estimated Population	+/- % of Population Quota (16,964)
<b>C06</b>	<b><i>A Kung Ngam</i></b>			19,188	+13.11

<b>N</b>	District Boundary
<b>NE</b>	District Boundary
<b>E</b>	Island Eastern Corridor
<b>SE</b>	
<b>S</b>	Chai Wan Road, Catchwater
<b>SW</b>	Catchwater
<b>W</b>	Shau Kei Wan Road, Factory Street Wang Wa Street, Kam Wa Street Shau Kei Wan Main Street East Aldrich Bay Road, Oi Yin Street, Seawall
<b>NW</b>	Seawall

1. ALDRICH GARDEN
2. EASTWAY TOWERS
3. MING WAH DAI HA

**C07**     ***Heng Fa Chuen***

19,267

+13.58

<b>N</b>	District Boundary
<b>NE</b>	District Boundary
<b>E</b>	Chong Fu Road, Shing Tai Road
<b>SE</b>	Shing Tai Road
<b>S</b>	Shing Tai Road, Shun Tai Road
<b>SW</b>	Shing Tai Road, Island Eastern Corridor
<b>W</b>	Island Eastern Corridor
<b>NW</b>	Island Eastern Corridor

1. HENG FA CHUEN
2. KNIGHT COURT

District : Eastern

## Provisional District Council Constituency Areas

Code	Proposed Name	Boundary Description	Major Estates/Areas	Estimated Population	+/- % of Population Quota (16,964)
<b>C08</b>	<b><i>Tsui Wan</i></b>			13,031	-23.18

<b>N</b>	District Boundary
<b>NE</b>	District Boundary
<b>E</b>	Fu Hong Street
<b>SE</b>	Fu Hong Street, Siu Sai Wan Road
<b>S</b>	Siu Sai Wan Road, Chai Wan Road Hong Ping Street, San Ha Street Wing Ping Street
<b>SW</b>	Wing Tai Road, Island Eastern Corridor
<b>W</b>	Island Eastern Corridor, Shun Tai Road Shing Tai Road, Chong Fu Road
<b>NW</b>	Chong Fu Road

1. HANG TSUI COURT
2. TSUI LOK ESTATE
3. TSUI WAN ESTATE

**C09**     ***Yan Lam***

16,981

+0.10

<b>N</b>	District Boundary
<b>NE</b>	District Boundary
<b>E</b>	
<b>SE</b>	Siu Sai Wan Road, Fu Yee Road
<b>S</b>	Fu Yee Road, Siu Sai Wan Road
<b>SW</b>	Siu Sai Wan Road
<b>W</b>	Fu Hong Street
<b>NW</b>	Fu Hong Street

1. HARMONY GARDEN
2. ISLAND RESORT



District : Eastern

## Provisional District Council Constituency Areas

Code	Proposed Name	Boundary Description	Major Estates/Areas	Estimated Population	+/- % of Population Quota (16,964)
<b>C10</b>	<b><i>Siu Sai Wan</i></b>			13,176	-22.33

<b>N</b>	Chai Wan Road, Siu Sai Wan Road
<b>NE</b>	Siu Sai Wan Road
<b>E</b>	Fu Yee Road, Siu Sai Wan Road
<b>SE</b>	Siu Sai Wan Road
<b>S</b>	Ming Tsui Street, Hiu Tsui Street
<b>SW</b>	Hiu Tsui Street
<b>W</b>	San Ha Street, Hong Ping Street
<b>NW</b>	Chai Wan Road

1. FU SHING COURT
2. FU ON COURT
3. FU MING COURT
4. WAH YU COURT
5. SIU SAI WAN ESTATE (PART) :  
 Sui Fat House  
 Sui Fuk House  
 Sui Lung House  
 Sui Ming House  
 Sui Moon House  
 Sui Shing House  
 Sui Tai House  
 Sui Yick House

**C11**     ***King Yee***

15,934

-6.07

<b>N</b>	District Boundary
<b>NE</b>	District Boundary
<b>E</b>	District Boundary
<b>SE</b>	District Boundary
<b>S</b>	Cape Collinson Road
<b>SW</b>	Cape Collinson Road
<b>W</b>	Siu Sai Wan Road, Fu Yee Road
<b>NW</b>	Fu Yee Road, Siu Sai Wan Road

1. CHEERFUL GARDEN
2. FULLVIEW GARDEN

District : Eastern

## Provisional District Council Constituency Areas

Code	Proposed Name	Boundary Description	Major Estates/Areas	Estimated Population	+/- % of Population Quota (16,964)
C12	<i>Wan Tsui</i>			14,542	-14.28

<b>N</b>	Chai Wan Road, San Ha Street Cape Collinson Road
<b>NE</b>	Cape Collinson Road
<b>E</b>	Cape Collinson Road, District Boundary
<b>SE</b>	District Boundary
<b>S</b>	Pottinger Peak Country Trail, Catchwater
<b>SW</b>	Hong Kong Forest Track-Mount Collinson Section, Shek O Road
<b>W</b>	Shek O Road, Fung Ha Road
<b>NW</b>	Fung Ha Road, Fei Tsui Road, Wan Tsui Road

1. WAN TSUI ESTATE
2. YAN TSUI COURT
3. YUET CHUI COURT

District : Eastern

## Provisional District Council Constituency Areas

Code	Proposed Name	Boundary Description	Major Estates/Areas	Estimated Population	+/- % of Population Quota (16,964)
C13	<i>Fei Tsui</i>			15,427	-9.06

<b>N</b>	Mount Parker Road
<b>NE</b>	Tai Tam Road
<b>E</b>	Wan Tsui Road , Fei Tsui Road, Fung Ha Road
<b>SE</b>	Fung Ha Road, Tai Tam Road
<b>S</b>	Catchwater, Hong Kong Forest Track-BOA VISTA Section
<b>SW</b>	Hong Kong Forest Track-BOA VISTA Section Catchwater
<b>W</b>	Mount Parker Road
<b>NW</b>	Mount Parker Road

1. CHAI WAN RANK & FILE MARRIED QUARTERS
2. FUNG WAH ESTATE
3. HING WAH (II) ESTATE
4. KING TSUI COURT
5. MAN WAH BUILDING
6. MOON WAH BUILDING



District : Eastern

## Provisional District Council Constituency Areas

Code	Proposed Name	Boundary Description	Major Estates/Areas	Estimated Population	+/- % of Population Quota (16,964)
<b>C14</b>	<b><i>Mount Parker</i></b>			14,048	-17.19

<b>N</b>	King's Road, Westlands Road Taikoo Shing Road
<b>NE</b>	Taikoo Shing Road, Shipyard Lane King's Road, Yau Man Street Quarry Bay Street, Greig Road
<b>E</b>	Catchwater , Mount Parker Road
<b>SE</b>	Mount Parker Road, Hong Kong Trail
<b>S</b>	Tai Tam Reservoir Road
<b>SW</b>	Tai Tam Reservoir Road, District Boundary
<b>W</b>	District Boundary, Hong Kong Trail Wilson Trail
<b>NW</b>	Sir Cecil's Ride

1. KORNVILLE
2. WESTLANDS GARDENS

District : Eastern

## Provisional District Council Constituency Areas

Code	Proposed Name	Boundary Description	Major Estates/Areas	Estimated Population	+/- % of Population Quota (16,964)
<b>C15</b>	<b><i>Braemar Hill</i></b>			16,991	+0.16

<b>N</b>	Tin Hau Temple Road
<b>NE</b>	Tin Hau Temple Road
<b>E</b>	Sir Cecil's Ride, Wilson Trail
<b>SE</b>	
<b>S</b>	District Boundary
<b>SW</b>	District Boundary, Tai Hang Road
<b>W</b>	Yee King Road
<b>NW</b>	Yee King Road, Cloud View Road Tin Hau Temple Road

1. BEVERLEY HEIGHTS
2. BRAEMAR HILL MANSIONS
3. CORAL COURT
4. EVELYN TOWERS
5. KINGSFORD GARDENS
6. OXFORD COURT
7. PACIFIC PALISADES
8. SKY HORIZON
9. SUMMIT COURT
10. WILSHIRE TOWERS

**C16** ***Fortress Hill***

15,917

-6.17

<b>N</b>	King's Road, Cheung Hong Street
<b>NE</b>	Cheung Hong Street
<b>E</b>	Tin Hau Temple Road
<b>SE</b>	Tin Hau Temple Road
<b>S</b>	Tin Hau Temple Road, Lau Sin Street
<b>SW</b>	Lau Sin Street, King's Road
<b>W</b>	King's Road, Shell Street, Merlin Street Electric Road
<b>NW</b>	Electric Road, Oil Street, King's Road

1. CANNON GARDEN
2. CARSON MANSION
3. COMFORT TERRACE
4. FORTRESS GARDEN
5. FORTRESS METRO TOWER
6. LE SOMMET
7. NORTH POINT CENTRE

District : Eastern

## Provisional District Council Constituency Areas

Code	Proposed Name	Boundary Description	Major Estates/Areas	Estimated Population	+/- % of Population Quota (16,964)
<b>C17</b>	<b><i>City Garden</i></b>			15,679	-7.57

<b>N</b>	District Boundary
<b>NE</b>	Island Eastern Corridor
<b>E</b>	Java Road, Tin Chong Street, King's Road
<b>SE</b>	King's Road
<b>S</b>	King's Road, Oil Street, Electric Road Watson Road
<b>SW</b>	Watson Road, Electric Road
<b>W</b>	District Boundary
<b>NW</b>	District Boundary

1. CITY GARDEN
2. HARBOUR HEIGHTS
3. SEA VIEW ESTATE
4. WAH HOI MANSION

District : Eastern

## Provisional District Council Constituency Areas

Code	Proposed Name	Boundary Description	Major Estates/Areas	Estimated Population	+/- % of Population Quota (16,964)
C18	<i>Provident</i>			21,058	+24.13

<b>N</b>	District Boundary
<b>NE</b>	District Boundary
<b>E</b>	Island Eastern Corridor, Kam Hong Street
<b>SE</b>	Kam Hong Street, King's Road
<b>S</b>	King's Road, Tong Shui Road, Java Road North Point Road, North View Street Fort Street
<b>SW</b>	Fort Street, Cheung Hong Street, King's Road Tin Chong Street
<b>W</b>	Tin Chong Street, Java Road Island Eastern Corridor
<b>NW</b>	District Boundary

1. KA WAI BUILDING
2. KIU KWAN MANSION
3. MING FAI BUILDING
4. PROVIDENT CENTRE



District : Eastern

## Provisional District Council Constituency Areas

Code	Proposed Name	Boundary Description	Major Estates/Areas	Estimated Population	+/- % of Population Quota (16,964)
<b>C19</b>	<b><i>Fort Street</i></b>			15,583	-8.14

<b>N</b>	Java Road, Tong Shui Road
<b>NE</b>	Tong Shui Road
<b>E</b>	King's Road, Ming Yuen Western Street Peacock Road
<b>SE</b>	Tin Hau Temple Road
<b>S</b>	Tin Hau Temple Road
<b>SW</b>	Cheung Hong Street
<b>W</b>	Cheung Hong Street, Fort Street North View Street
<b>NW</b>	North Point Road, Java Road

1. MAPLE GARDENS
2. UNIVERSAL TOWERS

**C20** ***Kam Ping***

16,793

-1.01

<b>N</b>	King's Road, Tin Chiu Street
<b>NE</b>	Tin Chiu Street
<b>E</b>	Tin Chiu Street, Tanner Road
<b>SE</b>	Tanner Road
<b>S</b>	Tin Hau Temple Road
<b>SW</b>	Peacock Road, Ming Yuen Western Street
<b>W</b>	Ming Yuen Western Street
<b>NW</b>	King's Road

1. FORTUNA BUILDING
2. HUNG FOOK BUILDING
3. ISLAND PLACE
4. KAM PING MANSION
5. METROPOLE BUILDING
6. MING YUEN MANSIONS
7. PAK FOOK BUILDING
8. ROCA CENTRE
9. TUNG FAT BUILDING

District : Eastern

## Provisional District Council Constituency Areas

Code	Proposed Name	Boundary Description	Major Estates/Areas	Estimated Population	+/- % of Population Quota (16,964)
<b>C21</b>	<b><i>Tanner</i></b>			15,345	-9.54

<b>N</b>	Tin Chiu Street, King's Road Healthy Street West
<b>NE</b>	Healthy Street West
<b>E</b>	Healthy Street West, Pak Fuk Road
<b>SE</b>	Pak Fuk Road , Tin Hau Temple Road
<b>S</b>	Tin Hau Temple Road
<b>SW</b>	Tin Hau Temple Road
<b>W</b>	Tanner Road
<b>NW</b>	Tanner Road, Tin Chiu Street

1. BEDFORD GARDENS
2. FULL WEALTH GARDENS
3. HEALTHY GARDENS
4. TANNER GARDEN

**C22**     ***Healthy Village***

14,480                      -14.64

<b>N</b>	District Boundary
<b>NE</b>	Island Eastern Corridor
<b>E</b>	Hoi Yu Street, Java Road, King's Road
<b>SE</b>	King's Road
<b>S</b>	Sir Cecil's Ride, Tin Hau Temple Road
<b>SW</b>	Pak Fuk Road, Healthy Street West
<b>W</b>	King's Road, Kam Hong Street Island Eastern Corridor
<b>NW</b>	Island Eastern Corridor

1. BRAEMAR TERRACE
2. GOLDEN HORSE MANSION
3. HEALTHY VILLAGE
4. MODEL HOUSING ESTATE
5. WAH SHUN GARDENS

District : Eastern

## Provisional District Council Constituency Areas

Code	Proposed Name	Boundary Description	Major Estates/Areas	Estimated Population	+/- % of Population Quota (16,964)
<b>C23</b>	<b><i>Quarry Bay</i></b>			13,764	-18.86

<b>N</b>	District Boundary
<b>NE</b>	District Boundary
<b>E</b>	Island Eastern Corridor
<b>SE</b>	Taikoo Shing Road
<b>S</b>	Taikoo Shing Road, Westlands Road King's Road
<b>SW</b>	King's Road
<b>W</b>	King's Road, Java Road, Hoi Yu Street
<b>NW</b>	Hoi Yu Street, Island Eastern Corridor

1. HOI KWONG COURT
2. KING'S VIEW COURT
3. RITZ GARDEN APARTMENTS
4. SEA VIEW BUILDING
5. HOI WAN BUILDING
6. SUNWAY GARDENS
7. TOR PO MANSION
8. WESTLANDS COURT

**C24** ***Nam Fung***

14,081

-16.99

<b>N</b>	King's Road
<b>NE</b>	King's Road, Greig Road
<b>E</b>	Greig Road, Greig Crescent, Hong Yue Street
<b>SE</b>	Hong Yue Street
<b>S</b>	Hong Yue Street, Greig Road, Hong Pak Path
<b>SW</b>	Hong Pak Path
<b>W</b>	Quarry Bay Street, Yau Man Street
<b>NW</b>	Yau Man Street, King's Road

1. MT PARKER LODGE
2. NAM FUNG SUN CHUEN
3. PARKVALE

District : Eastern

## Provisional District Council Constituency Areas

Code	Proposed Name	Boundary Description	Major Estates/Areas	Estimated Population	+/- % of Population Quota (16,964)
<b>C25</b>	<b><i>Kornhill</i></b>			14,724	-13.20

<b>N</b>	Hong On Street
<b>NE</b>	Hong On Street, Hong Yue Street
<b>E</b>	Hong Yue Street
<b>SE</b>	
<b>S</b>	
<b>SW</b>	Greig Road
<b>W</b>	Greig Road, Hong Yue Street
<b>NW</b>	

1. KORNHILL (PART) :  
Blocks A-H and J-N

**C26**     ***Kornhill Garden***

14,958     -11.83

<b>N</b>	King's Road
<b>NE</b>	King's Road
<b>E</b>	King's Road, Hong On Street
<b>SE</b>	Hong On Street
<b>S</b>	Hong On Street
<b>SW</b>	Greig Crescent, Greig Road
<b>W</b>	Greig Road
<b>NW</b>	Greig Road, King's Road

1. BO FUNG GARDENS
2. KORNHILL (PART) :  
Blocks P-R
3. KORNHILL GARDENS
4. THE FLORIDIAN
5. THE ORCHARDS



District : Eastern

## Provisional District Council Constituency Areas

Code	Proposed Name	Boundary Description	Major Estates/Areas	Estimated Population	+/- % of Population Quota (16,964)
<b>C27</b>	<b><i>Hing Tung</i></b>			18,899	+11.41

<b>N</b>	Hong Yue Street, Hong On Street
<b>NE</b>	Tai Cheong Street, Wai Hang Street
<b>E</b>	Wai Hang Street, Shing On Lane Shing On Street
<b>SE</b>	Yiu Hing Road, Sai Wan Ho Street
<b>S</b>	Yiu Hing Road
<b>SW</b>	
<b>W</b>	
<b>NW</b>	Hong Yue Street

1. HING TUNG ESTATE
2. TUNG HEI COURT
3. TUNG LAM COURT
4. TUNG YAN COURT

District : Eastern

## Provisional District Council Constituency Areas

Code	Proposed Name	Boundary Description	Major Estates/Areas	Estimated Population	+/- % of Population Quota (16,964)
C28	<i>Sai Wan Ho</i>			19,482	+14.84

<b>N</b>	Tai On Street
<b>NE</b>	Oi Kan Road
<b>E</b>	Oi Tak Street, Island Eastern Corridor Oi Shun Road, Aldrich Bay Road
<b>SE</b>	Aldrich Bay Road, Shau Kei Wan Road Sun Sing Street
<b>S</b>	Sun Sing Street, Hoi Ching Street
<b>SW</b>	Sai Wan Ho Street
<b>W</b>	Shing On Street, Shing On Lane Wai Hang Street, Tai Cheong Street Shau Kei Wan Road
<b>NW</b>	Shau Kei Wan Road, Tai On Street

1. BELLEVE COURT
2. FELICITY GARDEN
3. LES SAISONS
4. SCENIC HORIZON
5. SUN SING CENTRE

District : Eastern

## Provisional District Council Constituency Areas

Code	Proposed Name	Boundary Description	Major Estates/Areas	Estimated Population	+/- % of Population Quota (16,964)
<b>C29</b>	<b><i>Lower Yiu Tung</i></b>			16,389	-3.39

<b>N</b>	Sun Sing Street, Shau Kei Wan Road Aldrich Bay Road
<b>NE</b>	Aldrich Bay Road, Island Eastern Corridor
<b>E</b>	Nam On Street, Nam On Lane Shau Kei Wan Road, Chai Wan Road Ngoi Man Street
<b>SE</b>	Ngoi Man Street
<b>S</b>	Yiu Hing Road
<b>SW</b>	Yiu Hing Road
<b>W</b>	Yiu Hing Road, Hoi Ching Street
<b>NW</b>	Hoi Ching Street, Sun Sing Street

- HONG WAH MANSION
- SMILING SHAU KEI WAN PLAZA
- TUNG SHING COURT
- YIU TUNG ESTATE (PART) :  
Yiu Cheong House  
Yiu Fai House  
Yiu Fung House  
Yiu Hing House  
Yiu Kwai House  
Yiu Ming House  
Yiu On House

**C30**     ***Upper Yiu Tung***

12,732     -24.95

<b>N</b>	Yiu Hing Road
<b>NE</b>	Yiu Hing Road
<b>E</b>	Yiu Hing Road, Ngoi Man Street
<b>SE</b>	Catchwater
<b>S</b>	Catchwater
<b>SW</b>	
<b>W</b>	
<b>NW</b>	Yiu Hing Road

- TUNG CHUN COURT
- YIU TUNG ESTATE (PART) :  
Yiu Fook House  
Yiu Fu House  
Yiu Lok House  
Yiu Wah House

District : Eastern

## Provisional District Council Constituency Areas

Code	Proposed Name	Boundary Description	Major Estates/Areas	Estimated Population	+/- % of Population Quota (16,964)
<b>C31</b>	<b><i>Hing Man</i></b>			14,432	-14.93

<b>N</b>	Catchwater
<b>NE</b>	Catchwater
<b>E</b>	Tai Tam Road, Chai Wan Road
<b>SE</b>	Wan Tsui Road, Chai Wan Road Fei Tsui Road
<b>S</b>	Tai Tam Road
<b>SW</b>	
<b>W</b>	Mount Parker Road
<b>NW</b>	Catchwater

1. HING MAN ESTATE
2. HING WAH (1) ESTATE

**C32**    ***Lok Hong***

12,391                      -26.96

<b>N</b>	Island Eastern Corridor
<b>NE</b>	Island Eastern Corridor
<b>E</b>	Island Eastern Corridor, Shing Tai Road Shun Tai Road
<b>SE</b>	Island Eastern Corridor
<b>S</b>	Ning Foo Street, Hong Man Street Tai Man Street
<b>SW</b>	Tai Man Street, Chai Wan Road
<b>W</b>	Tai Tam Road
<b>NW</b>	Chai Wan Road

1. GREENWOOD TERRACE
2. NEPTUNE TERRACE
3. SHAN TSUI COURT



District : Eastern

## Provisional District Council Constituency Areas

Code	Proposed Name	Boundary Description	Major Estates/Areas	Estimated Population	+/- % of Population Quota (16,964)
C33	<i>Tsui Tak</i>			13,349	-21.31

<b>N</b>	Tai Man Street, Hong Man Street Ning Foo Street
<b>NE</b>	Ning Foo Street, Island Eastern Corridor
<b>E</b>	Island Eastern Corridor, Yee Shun Street Yee Fung Street, Kam Yuen Lane Chai Wan Road
<b>SE</b>	Chai Wan Road
<b>S</b>	Chai Wan Road
<b>SW</b>	Chai Wan Road
<b>W</b>	Chai Wan Road
<b>NW</b>	Chai Wan Road, Tai Man Street

1. BAYVIEW PARK
2. KOWAY COURT
3. NEW JADE GARDEN
4. WALTON ESTATE
5. YEE TSUI COURT

District : Eastern

## Provisional District Council Constituency Areas

Code	Proposed Name	Boundary Description	Major Estates/Areas	Estimated Population	+/- % of Population Quota (16,964)
<b>C34</b>	<b><i>Yue Wan</i></b>			14,804	-12.73

<b>N</b>	Wing Tai Road
<b>NE</b>	Chai Wan Road
<b>E</b>	Wing Ping Street, San Ha Street Hui Tsui Street
<b>SE</b>	Hui Tsui Street, Cape Collinson Road
<b>S</b>	Cape Collinson Road
<b>SW</b>	San Ha Street
<b>W</b>	San Ha Street, Chai Wan Road Kam Yuen Lane, Yee Fung Street Yee Shun Street
<b>NW</b>	

1. CHAI WAN ESTATE
2. LOK HIN TERRACE
3. YUE WAN ESTATE

**C35**     ***Kai Hui***

13,343     -21.35

<b>N</b>	Hui Tsui Street, Ming Tsui Street
<b>NE</b>	Ming Tsui Street
<b>E</b>	Siu Sai Wan Road
<b>SE</b>	
<b>S</b>	Cape Collinson Road
<b>SW</b>	Cape Collinson Road
<b>W</b>	Cape Collinson Road
<b>NW</b>	Hui Tsui Street

1. HIU TSUI COURT
2. KAI TSUI COURT
3. SIU SAI WAN ESTATE (PART) :  
Sui Fu House  
Sui Hei House  
Sui Keung House  
Sui Lok House

District : Southern

## Provisional District Council Constituency Areas

Code	Proposed Name	Boundary Description	Major Estates/Areas	Estimated Population	+/- % of Population Quota (16,964)
<b>D01</b>	<i>Aberdeen</i>			19,698	+16.12

<b>N</b>	Aberdeen Praya Road, Aberdeen Main Road Peel Rise, Yue Kwong Road
<b>NE</b>	Yue Kwong Road, Yue Fai Road Aberdeen Praya Road Aberdeen Reservoir Road
<b>E</b>	Kwun Hoi Path, Sham Wan, Po Chong Wan
<b>SE</b>	Shum Wan Road
<b>S</b>	Aberdeen Channel
<b>SW</b>	North of Ap Lei Chau
<b>W</b>	Aberdeen West Typhoon Shelter
<b>NW</b>	Aberdeen Praya Road Aberdeen West Typhoon Shelter

1. ABBA HOUSE
2. ABERDEEN CENTRE
3. YUE FAI COURT

District : Southern

## Provisional District Council Constituency Areas

Code	Proposed Name	Boundary Description	Major Estates/Areas	Estimated Population	+/- % of Population Quota (16,964)
<b>D02</b>	<b><i>Ap Lei Chau Estate</i></b>			12,478	-26.44

<b>N</b>	Ap Lei Chau Wind Tower Park
<b>NE</b>	Ap Lei Chau Wind Tower Park
<b>E</b>	West of Marina Habitat
<b>SE</b>	Lee Man Road
<b>S</b>	Ap Lei Chau Bridge Road
<b>SW</b>	Ap Lei Chau Bridge Road
<b>W</b>	West of Ap Lei Chau Estate
<b>NW</b>	

1. AP LEI CHAU ESTATE

**D03** ***Ap Lei Chau North***

13,025 -23.22

<b>N</b>	Ap Lei Chau Waterfront Promenade
<b>NE</b>	Ap Lei Chau Bridge
<b>E</b>	Ap Lei Chau Bridge
<b>SE</b>	Junction of Ap Lei Chau Bridge Road and Ap Lei Chau Drive
<b>S</b>	Ap Lei Chau Drive Ap Lei Chau Bridge Road
<b>SW</b>	Ap Lei Chau Bridge Road
<b>W</b>	Ap Lei Chau Bridge Road, Lee Man Road
<b>NW</b>	Ap Lei Chau Waterfront Promenade

1. MARINA HABITAT  
2. SHAM WAN TOWERS



District : Southern

## Provisional District Council Constituency Areas

Code	Proposed Name	Boundary Description	Major Estates/Areas	Estimated Population	+/- % of Population Quota (16,964)
<b>D04</b>	<b><i>Lei Tung I</i></b>			16,828	-0.80

<b>N</b>	Ap Lei Chau Bridge Road Ap Lei Chau Drive
<b>NE</b>	Aberdeen South Typhoon Shelter
<b>E</b>	Aberdeen Channel
<b>SE</b>	East of Ap Lei Pai
<b>S</b>	District Boundary
<b>SW</b>	District Boundary
<b>W</b>	Lee Wing Street
<b>NW</b>	Lei Tung Estate Road, Yue On Court Road

1. LARVOTTO
2. LEI TUNG ESTATE (PART) :  
Tung Ping House  
Tung On House  
Tung Yat House
3. YUE ON COURT

**D05**     ***Lei Tung II***

13,307     -21.56

<b>N</b>	Ap Lei Chau Bridge Road
<b>NE</b>	Yue On Court Road
<b>E</b>	Lei Tung Estate Road
<b>SE</b>	
<b>S</b>	
<b>SW</b>	
<b>W</b>	
<b>NW</b>	Ap Lei Chau Bridge Road

1. LEI TUNG ESTATE (PART) :  
Tung Cheong House  
Tung Hing House  
Tung Mau House  
Tung Sing House  
Tung Yip House

District : Southern

## Provisional District Council Constituency Areas

Code	Proposed Name	Boundary Description	Major Estates/Areas	Estimated Population	+/- % of Population Quota (16,964)
<b>D06</b>	<b><i>South Horizons East</i></b>			15,340	-9.57

<b>N</b>	Ap Lei Chau Bridge Road
<b>NE</b>	Ap Lei Chau Bridge Road
<b>E</b>	West of Lei Tung Estate, Lee Wing Street
<b>SE</b>	
<b>S</b>	District Boundary
<b>SW</b>	District Boundary
<b>W</b>	
<b>NW</b>	South Horizon Drive, Yi Nam Road

1. SOUTH HORIZONS (PART) :  
Phase III
2. THE OASIS

**D07** ***South Horizons West***

16,036 -5.47

<b>N</b>	Aberdeen West Typhoon Shelter
<b>NE</b>	Ap Lei Chau Bridge Road
<b>E</b>	Ap Lei Chau Bridge Road South Horizon Drive, Yi Nam Road
<b>SE</b>	
<b>S</b>	
<b>SW</b>	District Boundary
<b>W</b>	
<b>NW</b>	Northwest of South Horizons Phase I & II

1. SOUTH HORIZONS (PART) :  
Phase I  
Phase II

District : Southern

## Provisional District Council Constituency Areas

Code	Proposed Name	Boundary Description	Major Estates/Areas	Estimated Population	+/- % of Population Quota (16,964)
<b>D08</b>	<b><i>Wah Kwai</i></b>			14,737	-13.13

<b>N</b>	Junction of Wah Fu Road and Shek Pai Wan Road
<b>NE</b>	Shek Pai Wan Road
<b>E</b>	Aberdeen West Typhoon Shelter
<b>SE</b>	
<b>S</b>	District Boundary
<b>SW</b>	District Boundary
<b>W</b>	
<b>NW</b>	Wah Fu Road

1. KA LUNG COURT
2. WAH KWAI ESTATE

**D09**     ***Wah Fu South***

12,429     -26.73

<b>N</b>	Wah Fu Road
<b>NE</b>	Wah Fu Road
<b>E</b>	Northwest of Wah Kwai Estate
<b>SE</b>	
<b>S</b>	
<b>SW</b>	District Boundary
<b>W</b>	
<b>NW</b>	Waterfall Bay

1. WAH FU (I) ESTATE

**District : Southern**

**Provisional District Council Constituency Areas**

<b>Code</b>	<b>Proposed Name</b>	<b>Boundary Description</b>	<b>Major Estates/Areas</b>	<b>Estimated Population</b>	<b>+/- % of Population Quota (16,964)</b>
<b>D10</b>	<b><i>Wah Fu North</i></b>			14,296	-15.73

<b>N</b>	Pok Fu Lam Road
<b>NE</b>	Pok Fu Lam Road
<b>E</b>	Shek Pai Wan Road, Pok Fu Lam Road
<b>SE</b>	Wah Fu Road
<b>S</b>	Wah Fu Road
<b>SW</b>	Wah Fu Road
<b>W</b>	Cyberport Road
<b>NW</b>	Victoria Road

1. WAH FU (II) ESTATE

**D11     *Pokfulam***

19,996                      +17.87

<b>N</b>	Mount Davis Road, District Boundary
<b>NE</b>	District Boundary
<b>E</b>	Pok Fu Lam Reservoir Road Pok Fu Lam Road
<b>SE</b>	Pok Fu Lam Road, Victoria Road Cyberport Road
<b>S</b>	Waterfall Bay, District Boundary
<b>SW</b>	District Boundary
<b>W</b>	District Boundary
<b>NW</b>	District Boundary

1. BAGUIO VILLA
2. BEL-AIR ON THE PEAK
3. QUEEN MARY HOSPITAL
4. RESIDENCE BEL-AIR
5. SCENIC VILLAS



District : Southern

## Provisional District Council Constituency Areas

Code	Proposed Name	Boundary Description	Major Estates/Areas	Estimated Population	+/- % of Population Quota (16,964)
<b>D12</b>	<b><i>Chi Fu</i></b>			16,062	-5.32

<b>N</b>	Pok Fu Lam Reservoir Road
<b>NE</b>	District Boundary
<b>E</b>	District Boundary, Catchwater
<b>SE</b>	District Boundary, Catchwater
<b>S</b>	Shek Pai Wan Road
<b>SW</b>	Shek Pai Wan Road, Pok Fu Lam Road
<b>W</b>	Pok Fu Lam Road
<b>NW</b>	Pok Fu Lam Road

1. CHI FU FA YUEN
2. MIDDLETON TOWERS
3. POK FU LAM VILLAGE
4. POKFULAM GARDENS

**D13**    ***Tin Wan***

16,716                      -1.46

<b>N</b>	District Boundary
<b>NE</b>	Peel Rise
<b>E</b>	Peel Rise, Aberdeen Main Road
<b>SE</b>	Aberdeen Main Road
<b>S</b>	Aberdeen Praya Road
<b>SW</b>	
<b>W</b>	Shek Pai Wan Road
<b>NW</b>	District Boundary, Catchwater

1. HUNG FUK COURT
2. TIN WAN ESTATE
3. WATERFRONT SOUTH

District : Southern

## Provisional District Council Constituency Areas

Code	Proposed Name	Boundary Description	Major Estates/Areas	Estimated Population	+/- % of Population Quota (16,964)
D14	<i>Shek Yue</i>			18,474	+8.90

N	Aberdeen Reservoir Road, Yue Kwong Road
NE	Yue Kwong Road
E	Yue Kwong Road
SE	Yue Kwong Road
S	Yue Kwong Road
SW	Yue Kwong Road
W	Yue Kwong Road
NW	Aberdeen Reservoir Road, Yue Kwong Road

1. SHEK PAI WAN ESTATE
2. YUE KWONG CHUEN

District : Southern

## Provisional District Council Constituency Areas

Code	Proposed Name	Boundary Description	Major Estates/Areas	Estimated Population	+/- % of Population Quota (16,964)
D15	<i>Wong Chuk Hang</i>			17,251	+1.69

<b>N</b>	District Boundary, Hong Kong Trail Aberdeen Reservoir Road Lady Clementi's Ride, Catchwater
<b>NE</b>	Lady Clementi's Ride
<b>E</b>	Wong Chuk Hang Road, Nam Fung Road Nam Fung Path
<b>SE</b>	Ocean Park Road
<b>S</b>	Nam Long Shan Road, Shum Wan Road
<b>SW</b>	Kwun Hoi Path, Aberdeen Praya Road
<b>W</b>	Aberdeen Praya Road, Yue Kwong Road Aberdeen Reservoir Road, Peel Rise
<b>NW</b>	Peel Rise, District Boundary

1. BROADVIEW COURT
2. GRANDVIEW GARDEN
3. JING HUI GARDEN
4. JUMBO COURT
5. MARINELLA
6. OCEAN COURT
7. POLICE COLLEGE (ABERDEEN)  
R. & F. MARRIED QUARTERS
8. SOUTH WAVE COURT

District : Southern

## Provisional District Council Constituency Areas

Code	Proposed Name	Boundary Description	Major Estates/Areas	Estimated Population	+/- % of Population Quota (16,964)
<b>D16</b>	<b><i>Bays Area</i></b>			18,417	+8.57

<b>N</b>	Catchwater, District Boundary Deep Water Bay Road Wong Nai Chung Gap Road Tai Tam Reservoir Road
<b>NE</b>	Tai Tam Reservoir Road
<b>E</b>	Wilson Trail, Violet Hill, The Twins
<b>SE</b>	Stanley Gap Road, Chung Hom Kok Road Cape Road, District Boundary
<b>S</b>	District Boundary
<b>SW</b>	District Boundary
<b>W</b>	Po Chong Wan, Ocean Park Road
<b>NW</b>	Wong Chuk Hang Road

1. CHUNG HOM KOK
2. DEEP WATER BAY
3. HONG KONG PARKVIEW
4. MANDERLY GARDEN
5. PO CHONG WAN
6. REPULSE BAY
7. SHOUSON HILL
8. WONG CHUK HANG SAN WAI



District : Southern

## Provisional District Council Constituency Areas

Code	Proposed Name	Boundary Description	Major Estates/Areas	Estimated Population	+/- % of Population Quota (16,964)
D17	Stanley & Shek O			22,008	+29.73

N	District Boundary, Tai Tam Road Shek O Road, Hong Kong Trail, Catchwater
NE	Catchwater, District Boundary
E	District Boundary
SE	District Boundary
S	District Boundary
SW	District Boundary
W	Cape Road, Chung Hom Kok Road, Stanley Gap Road, The Twins, Wilson Trail, Violet Hill
NW	Wilson Trail, Tai Tam Reservoir Road Tai Tam Byewash Reservoir Hong Kong Trail

1. BIG WAVE BAY
2. CAPE D'AGUILAR
3. LUNG TAK COURT
4. LUNG YAN COURT
5. MA HANG ESTATE
6. PACIFIC VIEW
7. RED HILL PENINSULA
8. REGALIA BAY
9. SHEK O VILLAGE
10. STANFORD VILLA
11. THE MANHATTAN

District : Yau Tsim Mong

## Provisional District Council Constituency Areas

Code	Proposed Name	Boundary Description	Major Estates/Areas	Estimated Population	+/- % of Population Quota (16,964)
<b>E01</b>	<b><i>Tsim Sha Tsui West</i></b>			20,881	+23.09

<b>N</b>	Hoi Fai Road
<b>NE</b>	Hoi Fai Road, Hoi Po Road, Jordan Road
<b>E</b>	Jordan Road, Canton Road Kowloon Park Drive
<b>SE</b>	Salisbury Road, Avenue of Stars District Boundary
<b>S</b>	District Boundary
<b>SW</b>	District Boundary
<b>W</b>	District Boundary
<b>NW</b>	District Boundary

1. SORRENTO
2. THE ARCH
3. THE CULLINAN
4. THE HARBOURSIDE
5. THE WATERFRONT

**E02** ***Jordan South***

18,327 +8.03

<b>N</b>	Jordan Road
<b>NE</b>	Jordan Road, Cox's Road
<b>E</b>	Cox's Road, Austin Road, Nathan Road
<b>SE</b>	Nathan Road
<b>S</b>	Salisbury Road
<b>SW</b>	Kowloon Park Drive
<b>W</b>	Kowloon Park Drive, Canton Road
<b>NW</b>	Canton Road, Jordan Road

1. CARMEN'S GARDEN
2. FORTUNE TERRACE
3. HONG YUEN COURT
4. PAK ON BUILDING
5. THE VICTORIA TOWERS
6. WAI ON BUILDING

District : Yau Tsim Mong

## Provisional District Council Constituency Areas

Code	Proposed Name	Boundary Description	Major Estates/Areas	Estimated Population	+/- % of Population Quota (16,964)
E03	<i>Jordan West</i>			14,818	-12.65

<b>N</b>	West Kowloon Highway, Hoi Wang Road
<b>NE</b>	Hoi Wang Road, Yan Cheung Road Kansu Street
<b>E</b>	Kansu Street, Battery Street
<b>SE</b>	Battery Street, Jordan Road
<b>S</b>	Jordan Road
<b>SW</b>	Jordan Road, Hoi Po Road, Seawall
<b>W</b>	Seawall
<b>NW</b>	West Kowloon Highway, Hoi Po Road Seawall

1. MAN CHEONG BUILDING
2. MAN FAI BUILDING
3. MAN KING BUILDING
4. MAN WAH BUILDING
5. MAN WAI BUILDING
6. MAN YING BUILDING
7. MAN YIU BUILDING
8. MAN YUEN BUILDING
9. WAI CHING COURT

District : Yau Tsim Mong

## Provisional District Council Constituency Areas

Code	Proposed Name	Boundary Description	Major Estates/Areas	Estimated Population	+/- % of Population Quota (16,964)
<b>E04</b>	<b><i>Yau Ma Tei South</i></b>			19,918	+17.41

<b>N</b>	Lai Cheung Road, Hoi Ting Road Ferry Street, Pitt Street
<b>NE</b>	Pitt Street, Nathan Road
<b>E</b>	Nathan Road
<b>SE</b>	Nathan Road, Kansu Street
<b>S</b>	Kansu Street, Yan Cheung Road Hoi Wang Road, West Kowloon Highway
<b>SW</b>	Lin Cheung Road, West Kowloon Highway Hoi Po Road
<b>W</b>	Seawall
<b>NW</b>	Lai Cheung Road, Lin Cheung Road West Kowloon Highway, Seawall

1. 8 WATERLOO
2. KAM WAH BUILDING
3. PROSPEROUS GARDEN
4. THE CORONATION



District : Yau Tsim Mong

## Provisional District Council Constituency Areas

Code	Proposed Name	Boundary Description	Major Estates/Areas	Estimated Population	+/- % of Population Quota (16,964)
E05	<i>Charming</i>			17,628	+3.91

<b>N</b>	Hoi Ting Road, Hoi Wang Road
<b>NE</b>	Hoi Ting Road, Ferry Street, Dundas Street
<b>E</b>	Canton Road, Dundas Street, Pitt Street
<b>SE</b>	Canton Road, Pitt Street, Ferry Street
<b>S</b>	Ferry Street, Hoi Ting Road, Lai Cheung Road
<b>SW</b>	Lai Cheung Road, Lin Cheung Road West Kowloon Highway
<b>W</b>	Seawall
<b>NW</b>	Seawall, Hoi Fai Road, Lin Cheung Road West Kowloon Highway, Lai Cheung Road

1. CHARMING GARDEN
2. SHUN LEE BUILDING

District : Yau Tsim Mong

## Provisional District Council Constituency Areas

Code	Proposed Name	Boundary Description	Major Estates/Areas	Estimated Population	+/- % of Population Quota (16,964)
E06	<i>Mong Kok West</i>			15,423	-9.08

<b>N</b>	Canton Road, Argyle Street
<b>NE</b>	Argyle Street, Nathan Road
<b>E</b>	Nathan Road
<b>SE</b>	Nathan Road, Dundas Street
<b>S</b>	Dundas Street
<b>SW</b>	Dundas Street, Ferry Street
<b>W</b>	Ferry Street
<b>NW</b>	Nam Tau Street, Canton Road

1. WAH MAY BUILDING
2. KAM FONG BUILDING
3. SHUN KING BUILDING
4. YUEN FAT BUILDING

District : Yau Tsim Mong

## Provisional District Council Constituency Areas

Code	Proposed Name	Boundary Description	Major Estates/Areas	Estimated Population	+/- % of Population Quota (16,964)
<b>E07</b>	<b><i>Fu Pak</i></b>			18,820	+10.94

<b>N</b>	Cherry Street, Hoi Wang Road
<b>NE</b>	Hoi Wang Road, Hoi Ting Road West Kowloon Corridor, Ferry Street
<b>E</b>	Ferry Street
<b>SE</b>	Ferry Street, Hoi Ting Road
<b>S</b>	Hoi Ting Road, Hoi Wang Road Lai Cheung Road
<b>SW</b>	Lin Cheung Road, West Kowloon Highway Hoi Fai Road, Seawall
<b>W</b>	Seawall, Hoi Fai Road, West Kowloon Highway
<b>NW</b>	West Kowloon Highway, Lin Cheung Road Cherry Street

1. CENTRAL PARK
2. HOI FU COURT
3. PARK AVENUE

District : Yau Tsim Mong

## Provisional District Council Constituency Areas

Code	Proposed Name	Boundary Description	Major Estates/Areas	Estimated Population	+/- % of Population Quota (16,964)
E08	<i>Olympic</i>			18,162	+7.06

N	Yen Chow Street West West Kowloon Highway
NE	West Kowloon Highway, Hoi Fai Road Sham Mong Road
E	Sham Mong Road, Lin Cheung Road
SE	Lin Cheung Road, West Kowloon Highway Hoi Fai Road
S	Hoi Fai Road, Seawall
SW	District Boundary
W	District Boundary
NW	District Boundary, Yen Chow Street West

1. HAMPTON PLACE
2. HARBOUR GREEN
3. IMPERIAL CULLINAN
4. ISLAND HARBOURVIEW
5. THE LONG BEACH
6. ONE SILVER SEA

E09 *Cherry*

15,676 -7.59

N	Li Tak Street, West Kowloon Corridor West Anchor Street
NE	Anchor Street
E	Tong Mi Road, Ferry Street
SE	Ferry Street, Hoi Ting Road
S	Hoi Ting Road, Hoi Wang Road, Cherry Street
SW	Cherry Street, Lin Cheung Road
W	Lin Cheung Road, Sham Mong Road
NW	Fuk Chak Street, Kok Cheung Street Li Tak Street

1. FLORIENT RISE
2. FU TOR LOY SUN CHUEN
3. HOI HONG BUILDING
4. PEONY HOUSE
5. THE HERMITAGE



District : Yau Tsim Mong

## Provisional District Council Constituency Areas

Code	Proposed Name	Boundary Description	Major Estates/Areas	Estimated Population	+/- % of Population Quota (16,964)
<b>E10</b>	<b><i>Tai Kok Tsui South</i></b>			16,214	-4.42

<b>N</b>	West Kowloon Corridor West, Fuk Tsun Street
<b>NE</b>	Fuk Tsun Street, Fir Street
<b>E</b>	Fir Street, Tong Mi Road
<b>SE</b>	Tong Mi Road, Anchor Street
<b>S</b>	Anchor Street, West Kowloon Corridor West
<b>SW</b>	Li Tak Street, Kok Cheung Street Fuk Chak Street, Sham Mong Road
<b>W</b>	Sham Mong Road
<b>NW</b>	Sham Mong Road, Chung Wui Street

1. COSMOPOLITAN ESTATES
2. LIME STARDOM
3. PARK SUMMIT

**E11** ***Tai Kok Tsui North***

18,474 +8.90

<b>N</b>	Chui Yu Road
<b>NE</b>	Chui Yu Road, West Kowloon Corridor West Tung Chau Street
<b>E</b>	Maple Street, Larch Street, Fir Street
<b>SE</b>	Fir Street, Fuk Tsun Street
<b>S</b>	Fuk Tsun Street, West Kowloon Corridor West Chung Wui Street
<b>SW</b>	Sham Mong Road
<b>W</b>	Sham Mong Road
<b>NW</b>	Sham Mong Road, Chui Yu Road

1. METRO HARBOUR VIEW

District : Yau Tsim Mong

## Provisional District Council Constituency Areas

Code	Proposed Name	Boundary Description	Major Estates/Areas	Estimated Population	+/- % of Population Quota (16,964)
<b>E12</b>	<b><i>Tai Nan</i></b>			20,432	+20.44

<b>N</b>	Boundary Street
<b>NE</b>	Boundary Street, Nathan Road
<b>E</b>	Nathan Road
<b>SE</b>	Prince Edward Road West, Lai Chi Kok Road
<b>S</b>	Lai Chi Kok Road, Tong Mi Road West Kowloon Corridor, Fir Street Larch Street
<b>SW</b>	Larch Street
<b>W</b>	Maple Street, Tung Chau Street
<b>NW</b>	Tung Chau Street, Boundary Street

1. JUNE GARDEN
2. PROSPERITY COURT

**E13** ***Mong Kok North***

17,859 +5.28

<b>N</b>	Lai Chi Kok Road, Prince Edward Road West
<b>NE</b>	Prince Edward Road West, Nathan Road
<b>E</b>	Nathan Road
<b>SE</b>	Nathan Road, Argyle Street
<b>S</b>	Argyle Street, Canton Road, Nam Tau Street
<b>SW</b>	Nam Tau Street, West Kowloon Corridor
<b>W</b>	West Kowloon Corridor, Tong Mi Road
<b>NW</b>	Tung Chau Street, Prince Edward Road West Tong Mi Road, Lai Chi Kok Road

1. CHEONG FAT MANSION
2. CHEONG HING MANSION
3. CHEONG WANG MANSION
4. HANG TUNG BUILDING
5. LAI TONG BUILDING
6. CHEUNG FUNG MANSION

District : Yau Tsim Mong

## Provisional District Council Constituency Areas

Code	Proposed Name	Boundary Description	Major Estates/Areas	Estimated Population	+/- % of Population Quota (16,964)
<b>E14</b>	<b><i>Mong Kok East</i></b>			15,742	-7.20

<b>N</b>	Boundary Street
<b>NE</b>	Boundary Street, District Boundary
<b>E</b>	District Boundary
<b>SE</b>	District Boundary, Argyle Street
<b>S</b>	Argyle Street, Sai Yee Street, Mong Kok Road Tung Choi Street
<b>SW</b>	Bute Street, Nathan Road
<b>W</b>	Nathan Road
<b>NW</b>	Nathan Road, Boundary Street

1. COSMOPOLITAN CENTRE
2. RUBY MANSION
3. SIU YIP HOUSE

**E15** ***Mong Kok South***

16,293 -3.96

<b>N</b>	Tung Choi Street, Mong Kok Road Sai Yee Street
<b>NE</b>	Argyle Street, District Boundary
<b>E</b>	District Boundary
<b>SE</b>	District Boundary, Soy Street
<b>S</b>	Soy Street, Tung Choi Street, Dundas Street
<b>SW</b>	Dundas Street, Nathan Road
<b>W</b>	Nathan Road
<b>NW</b>	Nathan Road, Bute Street

1. GRANDVIEW BUILDING
2. TAK PO BUILDING
3. WING WAH BUILDING

District : Yau Tsim Mong

## Provisional District Council Constituency Areas

Code	Proposed Name	Boundary Description	Major Estates/Areas	Estimated Population	+/- % of Population Quota (16,964)
E16	<i>Yau Ma Tei North</i>			12,817	-24.45

N	Dundas Street, Tung Choi Street, Soy Street
NE	Soy Street, District Boundary, Waterloo Road
E	Waterloo Road
SE	Waterloo Road
S	Waterloo Road, Nathan Road
SW	Pitt Street
W	Canton Road
NW	Dundas Street

1. HUNG WAI BUILDING
2. TSUI YUEN MANSION
3. YAN ON BUILDING
4. GOOD LUCK HOUSE
5. KAM SING BUILDING



District : Yau Tsim Mong

## Provisional District Council Constituency Areas

Code	Proposed Name	Boundary Description	Major Estates/Areas	Estimated Population	+/- % of Population Quota (16,964)
<b>E17</b>	<b><i>East Tsim Sha Tsui &amp; King's Park</i></b>			15,185	-10.49

<b>N</b>	Waterloo Road, District Boundary
<b>NE</b>	District Boundary, Ho Man Tin Hill Road Princess Margaret Road, Chi Man Street Oi Sen Path
<b>E</b>	Chatham Road North, District Boundary Hung Lai Road, Hung Lok Road Kin Wan Street
<b>SE</b>	District Boundary
<b>S</b>	District Boundary
<b>SW</b>	Avenue of Stars, Salisbury Road Chatham Road South
<b>W</b>	Chatham Road South, Princess Margaret Road Gascoigne Road
<b>NW</b>	Nathan Road, Waterloo Road

1. KING'S PARK VILLA
2. PARC PALAIS
3. THE REGALIA
4. WYLIE COURT
5. HOUSTON CENTRE
6. HILTON TOWERS
7. WOODCLIFFE

District : Yau Tsim Mong

## Provisional District Council Constituency Areas

Code	Proposed Name	Boundary Description	Major Estates/Areas	Estimated Population	+/- % of Population Quota (16,964)
<b>E18</b>	<b><i>Tsim Sha Tsui Central</i></b>			16,871	-0.55

<b>N</b>	Jordan Road, Gascoigne Road
<b>NE</b>	Gascoigne Road, Chatham Road South
<b>E</b>	Chatham Road South
<b>SE</b>	Chatham Road South
<b>S</b>	Salisbury Road
<b>SW</b>	Nathan Road
<b>W</b>	Nathan Road
<b>NW</b>	Austin Road, Cox's Road

1. CHUNGKING MANSIONS
2. MIRADOR MANSION
3. THE MASTERPIECE

<b>E19</b>	<b><i>Jordan North</i></b>			13,558	-20.08
------------	----------------------------	--	--	--------	--------

<b>N</b>	Kansu Street
<b>NE</b>	Kansu Street, Gascoigne Road
<b>E</b>	Gascoigne Road, Jordan Road
<b>SE</b>	Jordan Road
<b>S</b>	Jordan Road
<b>SW</b>	Jordan Road
<b>W</b>	Battery Street
<b>NW</b>	Battery Street, Kansu Street

1. AGATHA HOUSE
2. KAM PO BUILDING
3. UNITED MANSION
4. DAVID MANSION
5. MAN HING BUILDING

District : Sham Shui Po

## Provisional District Council Constituency Areas

Code	Proposed Name	Boundary Description	Major Estates/Areas	Estimated Population	+/- % of Population Quota (16,964)
<b>F01</b>	<b><i>Po Lai</i></b>			19,254	+13.50

<b>N</b>	Po On Road
<b>NE</b>	Po On Road, Tonkin Street, Wai Wai Road
<b>E</b>	Wai Wai Road, Pratas Street
<b>SE</b>	Pratas Street
<b>S</b>	Pratas Street, Cheung Sha Wan Road
<b>SW</b>	Cheung Sha Wan Road
<b>W</b>	Wing Lung Street, Un Chau Street
<b>NW</b>	Cheung Fat Street

1. EASTLAND TOWERS
2. HEYA GREEN
3. MERLIN CENTRE
4. PO HEI COURT
5. PO LAI COURT
6. SOUTHERN LODGE
7. UN CHAU ESTATE (PART) :
  - Un Him House
  - Un Mun House
  - Un Wai House
  - Un Yat House
8. ONE MADISON

**F02**     ***Cheung Sha Wan***

16,864

-0.59

<b>N</b>	Pratas Street
<b>NE</b>	Tai Po Road
<b>E</b>	Tai Po Road, Yen Chow Street
<b>SE</b>	Yen Chow Street
<b>S</b>	Yen Chow Street, Cheung Sha Wan Road
<b>SW</b>	Cheung Sha Wan Road
<b>W</b>	Cheung Sha Wan Road, Pratas Street
<b>NW</b>	Pratas Street

1. CRONIN GARDEN
2. MANOR CENTRE
3. VISTA

District : Sham Shui Po

## Provisional District Council Constituency Areas

Code	Proposed Name	Boundary Description	Major Estates/Areas	Estimated Population	+/- % of Population Quota (16,964)
<b>F03</b>	<b><i>Nam Cheong North</i></b>			19,807	+16.76

<b>N</b>	Castle Peak Road, Tai Po Road Berwick Street
<b>NE</b>	Berwick Street
<b>E</b>	Nam Cheong Street
<b>SE</b>	Nam Cheong Street
<b>S</b>	Nam Cheong Street
<b>SW</b>	Cheung Sha Wan Road
<b>W</b>	Cheung Sha Wan Road, Yen Chow Street
<b>NW</b>	Yen Chow Street

1. CAPITAL BUILDING
2. FUK WA MANSION
3. GOLDEN BUILDING
4. PEI HO BUILDING
5. WONDER BUILDING

**F04**     ***Shek Kip Mei***

20,852     +22.92

<b>N</b>	Wai Chi Street, Nam Cheong Street
<b>NE</b>	Tai Hang Sai Street
<b>E</b>	Tai Hang Sai Street, Wai Chi Street
<b>SE</b>	Woh Chai Street
<b>S</b>	Woh Chai Street, Nam Cheong Street Berwick Street
<b>SW</b>	Berwick Street, Pak Tin Street
<b>W</b>	Tai Po Road
<b>NW</b>	Pak Tin Street

1. SHEK KIP MEI ESTATE (PART) :  
Mei Shan House  
Mei Hung House  
Mei Choi House  
Block 21  
Block 22  
Block 23  
Block 24
2. SHEK KIP MEI ESTATE PHASE 1
3. SHEK KIP MEI ESTATE PHASE 2
4. SHEK KIP MEI ESTATE PHASE 5

District : Sham Shui Po

## Provisional District Council Constituency Areas

Code	Proposed Name	Boundary Description	Major Estates/Areas	Estimated Population	+/- % of Population Quota (16,964)
<b>F05</b>	<b><i>Nam Cheong East</i></b>			18,487	+8.98

<b>N</b>	Nam Cheong Street, Woh Chai Street
<b>NE</b>	
<b>E</b>	
<b>SE</b>	Sai Yeung Choi Street North
<b>S</b>	Poplar Street, Fuk Wa Street Maple Street
<b>SW</b>	Cheung Sha Wan Road
<b>W</b>	Nam Cheong Street
<b>NW</b>	Nam Cheong Street

1. GARDENIA
2. MERRYLANDS
3. RONDALL BUILDING
4. SHEK KIP MEI ESTATE (PART) :  
Block 19  
Block 20
5. WELLAND PLAZA

**F06** ***Nam Cheong South***

20,737 +22.24

<b>N</b>	Cheung Sha Wan Road
<b>NE</b>	Cheung Sha Wan Road
<b>E</b>	Maple Street, Fuk Wa Street Poplar Street
<b>SE</b>	Sai Yeung Choi Street North Boundary Street
<b>S</b>	Boundary Street
<b>SW</b>	Boundary Street, Nam Cheong Street
<b>W</b>	Nam Cheong Street
<b>NW</b>	Nam Cheong Street

1. CHEUNG SHING BUILDING
2. KAM PEAK BUILDING



District : Sham Shui Po

## Provisional District Council Constituency Areas

Code	Proposed Name	Boundary Description	Major Estates/Areas	Estimated Population	+/- % of Population Quota (16,964)
<b>F07</b>	<b><i>Nam Cheong Central</i></b>			18,413	+8.54

<b>N</b>	Yen Chow Street, Cheung Sha Wan Road
<b>NE</b>	Cheung Sha Wan Road
<b>E</b>	Cheung Sha Wan Road, Nam Cheong Street
<b>SE</b>	Nam Cheong Street
<b>S</b>	Nam Cheong Street, Lai Chi Kok Road
<b>SW</b>	Lai Chi Kok Road
<b>W</b>	Lai Chi Kok Road, Yen Chow Street
<b>NW</b>	Yen Chow Street

1. MAN ON BUILDING
2. MILAN PLACE
3. TUNG HING BUILDING

**F08** ***Nam Cheong West***

20,523 +20.98

<b>N</b>	Kiu Kiang Street, Lai Chi Kok Road
<b>NE</b>	Nam Cheong Street, Tung Chau Street
<b>E</b>	Tung Chau Street, Chui Yu Road
<b>SE</b>	Chui Yu Road, Sham Mong Road
<b>S</b>	Hoi Fai Road, West Kowloon Highway
<b>SW</b>	West Kowloon Highway
<b>W</b>	Yen Chow Street West
<b>NW</b>	Yen Chow Street West, Kiu Kiang Street

1. GRAMMY CENTRE
2. KA PO BUILDING
3. NAM CHEONG ESTATE
4. OCEANIC VIEW
5. PO WING BUILDING

District : Sham Shui Po

## Provisional District Council Constituency Areas

Code	Proposed Name	Boundary Description	Major Estates/Areas	Estimated Population	+/- % of Population Quota (16,964)
<b>F09</b>	<b><i>Fu Cheong</i></b>			20,270	+19.49

<b>N</b>	West Kowloon Corridor, Tonkin Street
<b>NE</b>	Tonkin Street, Lai Chi Kok Road
<b>E</b>	Kiu Kiang Street, Tung Chau Street Yen Chow Street West
<b>SE</b>	Yen Chow Street West, District Boundary
<b>S</b>	District Boundary
<b>SW</b>	District Boundary
<b>W</b>	
<b>NW</b>	Fat Tseung Street West

1. FU CHEONG ESTATE
2. WING CHEONG ESTATE

**F10** ***Lai Kok***

14,379 -15.24

<b>N</b>	Cheung Sha Wan Road
<b>NE</b>	Cheung Sha Wan Road
<b>E</b>	Cheung Sha Wan Road, Yen Chow Street
<b>SE</b>	Yen Chow Street
<b>S</b>	Yen Chow Street, Lai Chi Kok Road
<b>SW</b>	Lai Chi Kok Road
<b>W</b>	Lai Chi Kok Road, Tonkin Street
<b>NW</b>	Tonkin Street

1. LAI KOK ESTATE
2. LAI ON ESTATE
3. YEE CHING COURT
4. YEE KOK COURT

District : Sham Shui Po

## Provisional District Council Constituency Areas

Code	Proposed Name	Boundary Description	Major Estates/Areas	Estimated Population	+/- % of Population Quota (16,964)
<b>F11</b>	<b><i>Fortune</i></b>			15,401	-9.21

<b>N</b>	Cheung Sha Wan Path, Cheung Sha Wan Road
<b>NE</b>	Cheung Sha Wan Road
<b>E</b>	Tonkin Street
<b>SE</b>	Tonkin Street
<b>S</b>	Tonkin Street, West Kowloon Corridor Fat Tseung Street West
<b>SW</b>	Hing Wah Street West, Sham Mong Road
<b>W</b>	Sham Mong Road, Sham Shing Road
<b>NW</b>	Hing Wah Street, Lai Chi Kok Road

1. AQUA MARINE
2. CHEUNG SHA WAN ESTATE
3. FORTUNE ESTATE
4. HANG CHUN COURT
5. THE SPARKLE

District : Sham Shui Po

## Provisional District Council Constituency Areas

Code	Proposed Name	Boundary Description	Major Estates/Areas	Estimated Population	+/- % of Population Quota (16,964)
F12	<i>Lai Chi Kok South</i>			17,514	+3.24

<b>N</b>	Tsing Kwai Highway, West Kowloon Highway Lai Po Road, Tsing Sha Highway Sham Mong Road
<b>NE</b>	Sham Mong Road, Hing Wah Street West
<b>E</b>	District Boundary
<b>SE</b>	District Boundary
<b>S</b>	District Boundary
<b>SW</b>	District Boundary, Chi Ngong Road
<b>W</b>	Chi Ngong Road, Container Port Road South District Boundary
<b>NW</b>	Container Port Road South Hing Wah Street West, District Boundary Lai Po Road, Lin Cheung Road

### 1. HOI LAI ESTATE

District : Sham Shui Po

## Provisional District Council Constituency Areas

Code	Proposed Name	Boundary Description	Major Estates/Areas	Estimated Population	+/- % of Population Quota (16,964)
<b>F13</b>	<b><i>Mei Foo South</i></b>			17,304	+2.00

<b>N</b>	Lai Chi Kok Road, Kwai Chung Road
<b>NE</b>	Kwai Chung Road
<b>E</b>	Lai Po Road, Tsing Sha Highway
<b>SE</b>	Tsing Sha Highway, West Kowloon Highway
<b>S</b>	West Kowloon Highway
<b>SW</b>	Tsing Kwai Highway
<b>W</b>	Broadway
<b>NW</b>	Broadway

1. MANHATTAN HILL
2. MEI FOO SUN CHUEN (PART) :  
Stage 2 (Part)  
Stage 3 (Part)  
Stage 4  
Stage 8

**F14** ***Mei Foo Central***

14,675 -13.49

<b>N</b>	Lai Wan Road
<b>NE</b>	
<b>E</b>	Cheung Sha Wan Road Junction of Kwai Chung Road and Broadway
<b>SE</b>	Broadway
<b>S</b>	Tsing Kwai Highway
<b>SW</b>	Tsing Kwai Highway, District Boundary
<b>W</b>	Tsing Kwai Highway, Ching Cheung Road
<b>NW</b>	Ching Cheung Road, Kwai Chung Road

1. MEI FOO SUN CHUEN (PART) :  
Stage 1  
Stage 2 (Part)  
Stage 3 (Part)  
Stage 7



District : Sham Shui Po

## Provisional District Council Constituency Areas

Code	Proposed Name	Boundary Description	Major Estates/Areas	Estimated Population	+/- % of Population Quota (16,964)
<b>F15</b>	<b><i>Mei Foo North</i></b>			16,929	-0.21

<b>N</b>	District Boundary, Lai King Hill Road Ching Cheung Road
<b>NE</b>	Ching Cheung Road, Butterfly Valley Road
<b>E</b>	Butterfly Valley Road
<b>SE</b>	Butterfly Valley Road, Kwai Chung Road
<b>S</b>	Kwai Chung Road
<b>SW</b>	Ching Cheung Road, Tsing Kwai Highway
<b>W</b>	District Boundary
<b>NW</b>	Lai King Hill Road, District Boundary

1. CHING LAI COURT
2. MEI FOO SUN CHUEN(PART):  
Stage 5  
Stage 6
3. NOB HILL

**F16**     ***Lai Chi Kok Central***

19,882     +17.20

<b>N</b>	West Kowloon Corridor
<b>NE</b>	West Kowloon Corridor
<b>E</b>	West Kowloon Corridor
<b>SE</b>	Hing Wah Street West
<b>S</b>	Sham Shing Road
<b>SW</b>	Sham Shing Road, Sham Mong Road
<b>W</b>	Sham Mong Road, Tsing Sha Highway
<b>NW</b>	West Kowloon Corridor

1. BANYAN GARDEN
2. LIBERTE
3. ONE WEST KOWLOON
4. THE PACIFICA

District : Sham Shui Po

## Provisional District Council Constituency Areas

Code	Proposed Name	Boundary Description	Major Estates/Areas	Estimated Population	+/- % of Population Quota (16,964)
<b>F17</b>	<b><i>Lai Chi Kok North</i></b>			14,042	-17.22

<b>N</b>	Ching Cheung Road
<b>NE</b>	Ching Cheung Road, Wing Hong Street Po On Road
<b>E</b>	Hing Wah Street, Cheung Sha Wan Road
<b>SE</b>	Cheung Sha Wan Road, Cheung Sha Wan Path
<b>S</b>	Lai Chi Kok Road, Hing Wah Street West Kowloon Corridor
<b>SW</b>	West Kowloon Corridor Butterfly Valley Road
<b>W</b>	Butterfly Valley Road
<b>NW</b>	Ching Cheung Road

1. HONG FAI BUILDING
2. LAI BO GARDEN
3. WING NING BUILDING
4. ONE NEW YORK

District : Sham Shui Po

## Provisional District Council Constituency Areas

Code	Proposed Name	Boundary Description	Major Estates/Areas	Estimated Population	+/- % of Population Quota (16,964)
<b>F18</b>	<b><i>Un Chau &amp; So Uk</i></b>			18,626	+9.80

<b>N</b>	Ching Cheung Road
<b>NE</b>	Ching Cheung Road
<b>E</b>	Cheung Fat Street
<b>SE</b>	Un Chau Street, Wing Lung Street
<b>S</b>	Cheung Sha Wan Road
<b>SW</b>	Cheung Sha Wan Road, Hing Wah Street Po On Road
<b>W</b>	Wing Hong Street, Wing Ming Street
<b>NW</b>	Ching Cheung Road

1. SO UK ESTATE
2. UN CHAU ESTATE (PART) :
  - Un Chi House
  - Un Fung House
  - Un Hei House
  - Un Hong House
  - Un Kin House
  - Un Lok House
  - Un Nga House
  - Un Shing House
  - Un Tai House
  - Un Wo House

**F19**     ***Lei Cheng Uk***

13,110     -22.72

<b>N</b>	Ching Cheung Road, Tai Po Road
<b>NE</b>	Tai Po Road
<b>E</b>	Tai Po Road
<b>SE</b>	Pratas Street
<b>S</b>	Wai Wai Road, Tonkin Street
<b>SW</b>	Po On Road
<b>W</b>	Po On Road, Cheung Fat Street
<b>NW</b>	Lilac Street

1. IMMIGRATION DEPARTMENT LEI CHENG UK RANK & FILE STAFF QUARTERS
2. LEI CHENG UK ESTATE

District : Sham Shui Po

## Provisional District Council Constituency Areas

Code	Proposed Name	Boundary Description	Major Estates/Areas	Estimated Population	+/- % of Population Quota (16,964)
<b>F20</b>	<b><i>Ha Pak Tin</i></b>			14,701	-13.34

<b>N</b>	Pak Wan Street
<b>NE</b>	Nam Cheong Street
<b>E</b>	Nam Cheong Street
<b>SE</b>	Nam Cheong Street
<b>S</b>	Nam Cheong Street, Wai Chi Street
<b>SW</b>	Wai Chi Street
<b>W</b>	Pak Wan Street
<b>NW</b>	Pak Wan Street

### 1. PAK TIN ESTATE (PART) :

Block 1  
 Block 2  
 Block 3  
 Block 12  
 Chak Tin House  
 Cheung Tin House  
 Fu Tin House  
 Lai Tin House  
 On Tin House  
 Shing Tin House  
 Shui Tin House  
 Tai Tin House  
 Tsui Tin House  
 Wan Tin House  
 Yue Tin House  
 Yun Tin House

District : Sham Shui Po

## Provisional District Council Constituency Areas

Code	Proposed Name	Boundary Description	Major Estates/Areas	Estimated Population	+/- % of Population Quota (16,964)
<b>F21</b>	<b><i>Yau Yat Tsuen</i></b>			16,484	-2.83

<b>N</b>	Lung Cheung Road
<b>NE</b>	District Boundary, Beacon Hill Road
<b>E</b>	Beacon Hill Road, District Boundary
<b>SE</b>	District Boundary
<b>S</b>	Boundary Street
<b>SW</b>	Tai Hang Tung Road
<b>W</b>	Lung Chu Street, Tai Hang Tung Road Nam Shan Chuen Road, Nam Cheong Street
<b>NW</b>	Nam Cheong Street, Lung Cheung Road

1. GRANDEUR VILLA
2. MOUNT BEACON
3. PARC OASIS
4. TAK CHEE YUEN
5. VILLAGE GARDENS

**F22** ***Nam Shan, Tai Hang Tung & Tai Hang Sai***

16,244

-4.24

<b>N</b>	Nam Cheong Street, Nam Shan Chuen Road
<b>NE</b>	Nam Shan Chuen Road, Tai Hang Tung Road
<b>E</b>	Lung Chu Street, Tai Hang Tung Road
<b>SE</b>	Tai Hang Tung Road
<b>S</b>	Boundary Street
<b>SW</b>	Sai Yeung Choi Street North Sai Yeung Choi Lane
<b>W</b>	Woh Chai Street, Wai Chi Street
<b>NW</b>	Tai Hang Sai Street, Nam Cheong Street

1. AMPLE BUILDING
2. NAM SHAN ESTATE
3. NAM SHAN YUEN
4. TAI HANG SAI ESTATE
5. TAI HANG TUNG ESTATE



District : Sham Shui Po

## Provisional District Council Constituency Areas

Code	Proposed Name	Boundary Description	Major Estates/Areas	Estimated Population	+/- % of Population Quota (16,964)
<b>F23</b>	<b><i>Lung Ping &amp; Sheung Pak Tin</i></b>			16,794	-1.00

<b>N</b>	District Boundary
<b>NE</b>	District Boundary, Lung Yan Road
<b>E</b>	Lung Cheung Road, Nam Cheong Street
<b>SE</b>	Nam Cheong Street, Pak Wan Street
<b>S</b>	Pak Wan Street, Tai Po Road
<b>SW</b>	Tai Po Road
<b>W</b>	Tai Po Road, Ching Cheung Road
<b>NW</b>	District Boundary Tai Po Road - Piper's Hill

1. BEACON HEIGHTS
2. CALDECOTT HILL
3. CHAK ON ESTATE
4. DYNASTY HEIGHTS
5. MONTE CARLTON
6. PAK TIN ESTATE (PART) :  
Block 9  
Block 10  
Block 11  
Block 13
7. THE CALDECOTT
8. VILLA CARLTON

District : Kowloon City

## Provisional District Council Constituency Areas

Code	Proposed Name	Boundary Description	Major Estates/Areas	Estimated Population	+/- % of Population Quota (16,964)
<b>G01</b>	<b><i>Ma Tau Wai</i></b>			19,205	+13.21

<b>N</b>	Prince Edward Road West
<b>NE</b>	Prince Edward Road West
<b>E</b>	Olympic Avenue, Tam Kung Road Ma Tau Kok Road
<b>SE</b>	Ma Tau Kok Road, Ma Tau Chung Road
<b>S</b>	Farm Road
<b>SW</b>	Tin Kwong Road
<b>W</b>	Tin Kwong Road, Sheung Kin Street Argyle Street, Lomond Road
<b>NW</b>	Lomond Road, Prince Edward Road West

1. CHUN SEEN MEI CHUEN
2. CHUNG NAM MANSION
3. FOK ON BUILDING
4. FOOK TOA MANSION
5. FORFAR
6. MA TAU WAI ESTATE
7. MAJESTIC PARK
8. MANOR PLACE
9. PALACE GARDEN
10. THE ARCADIA
11. THE ASTRID
12. THE ASTORIA

**G02** ***Ma Hang Chung***

20,012 +17.97

<b>N</b>	Ma Tau Kok Road
<b>NE</b>	Ma Tau Kok Road
<b>E</b>	Ma Tau Kok Road, To Kwa Wan Road Seawall
<b>SE</b>	Seawall, San Ma Tau Street To Kwa Wan Road, San Shan Road
<b>S</b>	San Shan Road, Pau Chung Street
<b>SW</b>	Sheung Heung Road, Ma Tau Wai Road
<b>W</b>	Ma Tau Wai Road
<b>NW</b>	Ma Tau Wai Road, Ma Tau Chung Road Ma Tau Kok Road

1. CHUNG HWA BUILDING
2. GRAND WATERFRONT
3. GRANDVIEW GARDEN
4. HORAE PLACE
5. JUBILANT PLACE

District : Kowloon City

## Provisional District Council Constituency Areas

Code	Proposed Name	Boundary Description	Major Estates/Areas	Estimated Population	+/- % of Population Quota (16,964)
G03	Ma Tau Kok			14,990	-11.64

N	Pau Chung Street, San Shan Road
NE	San Shan Road
E	San Shan Road, To Kwa Wan Road
SE	To Kwa Wan Road
S	To Kwa Wan Road, Lok Shan Road Ha Heung Road, Sze Chuen Street
SW	Kowloon City Road, Ma Tau Wai Road Kiang Su Street
W	Kau Pui Lung Road
NW	Kau Pui Lung Road, Maidstone Lane Ma Tau Wai Road, Sheung Heung Road Pau Chung Street

1. HARMONY GARDEN
2. HONOUR BUILDING
3. SUN SHING CENTRE

District : Kowloon City

## Provisional District Council Constituency Areas

Code	Proposed Name	Boundary Description	Major Estates/Areas	Estimated Population	+/- % of Population Quota (16,964)
<b>G04</b>	<b><i>Lok Man</i></b>			16,110	-5.03

<b>N</b>	Farm Road
<b>NE</b>	Farm Road, Ma Tau Wai Road Maidstone Lane
<b>E</b>	Kau Pui Lung Road, Kiang Su Street
<b>SE</b>	Ma Tau Wai Road, Chi Kiang Street Ko Shan Road
<b>S</b>	Ko Shan Road
<b>SW</b>	
<b>W</b>	
<b>NW</b>	Sheung Shing Street, Tin Kwong Road

1. 18 FARM ROAD
2. CELESTIAL HEIGHTS
3. HILLVILLE TERRACE
4. LOK MAN SUN CHUEN

**G05** ***Sheung Lok***

16,095 -5.12

<b>N</b>	Sheung Shing Street
<b>NE</b>	Sheung Shing Street
<b>E</b>	
<b>SE</b>	Ko Shan Road, Shun Yung Street
<b>S</b>	Shun Yung Street, Fat Kwong Street
<b>SW</b>	Fat Kwong Street
<b>W</b>	Fat Kwong Street, Sheung Shing Street
<b>NW</b>	Sheung Shing Street

1. HO MAN TIN ESTATE
2. KWUN FAI COURT
3. KWUN HEI COURT

District : Kowloon City

## Provisional District Council Constituency Areas

Code	Proposed Name	Boundary Description	Major Estates/Areas	Estimated Population	+/- % of Population Quota (16,964)
<b>G06</b>	<b><i>Ho Man Tin</i></b>			20,651	+21.73

<b>N</b>	Argyle Street
<b>NE</b>	Tin Kwong Road
<b>E</b>	Tin Kwong Road, Sheung Shing Street
<b>SE</b>	Fat Kwong Street, Sheung Shing Street
<b>S</b>	Princess Margaret Road, Fat Kwong Street
<b>SW</b>	District Boundary, MTR(East Rail Line)
<b>W</b>	Waterloo Road
<b>NW</b>	Waterloo Road, Argyle Street

1. BALWIN COURT
2. CAMBRIDGE COURT
3. HARRISON COURT (PART) :  
Phase III  
Phase IV  
Phase V  
Phase VI
4. KIU WANG MANSION
5. MOUNTAIN COURT
6. PARC REGAL
7. PERTH GARDEN
8. SHEUNG LOK ESTATE
9. THE CRESCENT

**G07** ***Kadoorie***

18,756 +10.56

<b>N</b>	Boundary Street
<b>NE</b>	Boundary Street, Waterloo Road
<b>E</b>	Waterloo Road
<b>SE</b>	Argyle Street, Waterloo Road
<b>S</b>	Waterloo Road
<b>SW</b>	District Boundary
<b>W</b>	District Boundary
<b>NW</b>	District Boundary

1. ORIENTAL GARDENS
2. YEE ON COURT



District : Kowloon City

## Provisional District Council Constituency Areas

Code	Proposed Name	Boundary Description	Major Estates/Areas	Estimated Population	+/- % of Population Quota (16,964)
G08	Prince			16,841	-0.73

N	Lancashire Road, La Salle Road
NE	Inverness Road, Dumbarton Road Junction Road
E	Junction Road, Prince Edward Road West Lomond Road
SE	Argyle Street, Lomond Road
S	Argyle Street
SW	Waterloo Road
W	Boundary Street, District Boundary
NW	District Boundary, Surrey Lane Essex Crescent

1. BEVERLY VILLAS
2. COLLEGE CREST
3. FOOK YEE GARDEN
4. HARRISON COURT
5. HARRISON COURT (PART) :  
Phase II
6. KENT COURT
7. PRINCE'S HEIGHTS
8. SHEFFIELD GARDEN
9. TANG COURT

District : Kowloon City

## Provisional District Council Constituency Areas

Code	Proposed Name	Boundary Description	Major Estates/Areas	Estimated Population	+/- % of Population Quota (16,964)
<b>G09</b>	<b><i>Kowloon Tong</i></b>			19,293	+13.73

<b>N</b>	District Boundary, Lion Rock Tunnel Lion Rock Tunnel Road
<b>NE</b>	Lung Cheung Road, Chuk Yuen Road
<b>E</b>	Junction Road, District Boundary
<b>SE</b>	Junction Road, Dumbarton Road Inverness Road
<b>S</b>	La Salle Road, Lancashire Road Essex Crescent, Surrey Lane
<b>SW</b>	Surrey Lane, District Boundary
<b>W</b>	District Boundary, Beacon Hill Road
<b>NW</b>	District Boundary, Lung Yan Road

1. BOLAND COURT
2. LA SALLE PLACE
3. LUSO APARTMENTS
4. MERIDIAN HILL
5. MERRY COURT
6. MOONBEAM TERRACE
7. ONE BEACON HILL
8. ONE MAYFAIR
9. PENINSULA HEIGHTS
10. PHOENIX COURT
11. SUNDERLAND ESTATE
12. WELCOME GARDENS

District : Kowloon City

## Provisional District Council Constituency Areas

Code	Proposed Name	Boundary Description	Major Estates/Areas	Estimated Population	+/- % of Population Quota (16,964)
G10	<i>Lung Shing</i>			15,460	-8.87

N	Tung Tau Tsuen Road, Tung Tsing Road
NE	Tung Tsing Road
E	Carpenter Road, District Boundary Prince Edward Road East
SE	Prince Edward Road East
S	Prince Edward Road West
SW	Prince Edward Road West, Junction Road
W	Junction Road
NW	Junction Road, Tung Tau Tsuen Road

1. GENIUS COURT

G11 *Sung Wong Toi*

20,487

+20.77

N	Sung Wong Toi Road
NE	Sung Wong Toi Road
E	Seawall
SE	Seawall
S	Ma Tau Kok Road, To Kwa Wan Road
SW	Ma Tau Kok Road
W	Ma Tau Kok Road, Tam Kung Road
NW	Olympic Avenue

1. EVERGREEN BUILDING  
2. METROPOLITAN RISE  
3. SKY TOWER

District : Kowloon City

## Provisional District Council Constituency Areas

Code	Proposed Name	Boundary Description	Major Estates/Areas	Estimated Population	+/- % of Population Quota (16,964)
G12	<i>Kai Tak North</i>			16,562	-2.37

N	Prince Edward Road East, District Boundary
NE	Shing Kai Road, District Boundary
E	Shing Kai Road
SE	Muk Chui Street, District Boundary
S	Muk Chui Street
SW	
W	Prince Edward Road East
NW	Prince Edward Road East

1. KAI CHING ESTATE
2. TAK LONG ESTATE (PART) :  
Tak Yu House  
Tak Pui House

G13 *Kai Tak South*

14,599 -13.94

N	Prince Edward Road East District Boundary, Muk Chui Street
NE	District Boundary, Muk Chui Street Shing Kai Road
E	District Boundary, Kai Fuk Road Cheung Yip Street
SE	District Boundary
S	District Boundary
SW	
W	Sung Wong Toi Road
NW	Olympic Avenue, Prince Edward Road East

1. TAK LONG ESTATE (PART) :  
Tak Cheung House  
Tak Sui House  
Tak Kei House  
Tak Loong House  
Tak Shan House  
Tak Yiu House  
Tak Ying House

District : Kowloon City

## Provisional District Council Constituency Areas

Code	Proposed Name	Boundary Description	Major Estates/Areas	Estimated Population	+/- % of Population Quota (16,964)
<b>G14</b>	<b><i>Hoi Sham</i></b>			15,823	-6.73

<b>N</b>	To Kwa Wan Road, San Ma Tau Street
<b>NE</b>	San Ma Tau Street
<b>E</b>	
<b>SE</b>	
<b>S</b>	Chi Kiang Street, Yuk Yat Street
<b>SW</b>	Lok Shan Road
<b>W</b>	Lok Shan Road, To Kwa Wan Road
<b>NW</b>	To Kwa Wan Road

1. CHIAP THONG BUILDING
2. MEI KING MANSION PHASE 1
3. ON WO YUEN
4. TO KWA WAN MANSION
5. WYLER GARDENS
6. YIK YIN BUILDING
7. BAYVIEW

**G15** ***To Kwa Wan North***

13,368 -21.20

<b>N</b>	Ha Heung Road, Lok Shan Road
<b>NE</b>	Lok Shan Road
<b>E</b>	Lok Shan Road, Yuk Yat Street
<b>SE</b>	Sung On Street
<b>S</b>	Sung On Street, Hung Fook Street
<b>SW</b>	To Kwa Wan Road, Chatham Road North
<b>W</b>	Kowloon City Road
<b>NW</b>	Sze Chuen Street

1. I-FENG MANSIONS
2. KIU FAT MANSION
3. KIU YU MANSION
4. MEI KING MANSION PHASE 2
5. SUNRISE VILLA
6. WEARBEST BUILDING



District : Kowloon City

## Provisional District Council Constituency Areas

Code	Proposed Name	Boundary Description	Major Estates/Areas	Estimated Population	+/- % of Population Quota (16,964)
<b>G16</b>	<b><i>To Kwa Wan South</i></b>			15,454	-8.90

<b>N</b>	Chi Kiang Street, Ma Tau Wai Road To Kwa Wan Road, Hung Fook Street
<b>NE</b>	Hung Fook Street, Sung On Street
<b>E</b>	Sung On Street
<b>SE</b>	Bailey Street
<b>S</b>	Bailey Street, Gillies Avenue North
<b>SW</b>	Pak Kung Street, Ko Shan Road
<b>W</b>	Ko Shan Road
<b>NW</b>	Ko Shan Road, Chi Kiang Street

1. BAILEY GARDEN
2. CHAT MA MANSION
3. FULL WING BUILDING
4. SIN HUA MANSION
5. THE MET FOCUS
6. WING FAI MANSION

**G17**    ***Hok Yuen Laguna Verde***

18,930                      +11.59

<b>N</b>	Chi Kiang Street
<b>NE</b>	
<b>E</b>	
<b>SE</b>	
<b>S</b>	Dyer Avenue
<b>SW</b>	Dyer Avenue, Hung Hom Road Man Yue Street, Tai Wan Road Ma Tau Wai Road
<b>W</b>	Ma Tau Wai Road
<b>NW</b>	Bailey Street, Sung On Street Chi Kiang Street

1. LAGUNA VERDE
2. LOONG KING MANSION
3. SHUNG TZE HOUSES
4. SUNSHINE PLAZA

District : Kowloon City

## Provisional District Council Constituency Areas

Code	Proposed Name	Boundary Description	Major Estates/Areas	Estimated Population	+/- % of Population Quota (16,964)
G18	Whampoa East			18,187	+7.21

N	Dyer Avenue
NE	
E	
SE	District Boundary
S	District Boundary
SW	District Boundary, Kin Wan Street
W	Kin Wan Street, Hung Luen Road Shung King Street, Hung Hom Road Tak Fung Street
NW	Shung King Street, Tak Hong Street Hung Hom Road, Dyer Avenue

- HARBOURFRONT LANDMARK
- WHAMPOA GARDEN (PART) :  
Bamboo Mansions  
Banyan Mansions  
Cotton Tree Mansions  
Lily Mansions  
Oak Mansions  
Palm Mansions

G19 Whampoa West

20,624 +21.58

N	Hung Hom Road
NE	Tak Hong Street
E	Shung King Street, Tak Fung Street Hung Hom Road
SE	Hung Luen Road
S	Hung Luen Road, Hung Lok Road
SW	Hung Lok Road
W	Yan Yung Street, Hung Hom South Road Po Loi Street
NW	Po Loi Street

- HARBOUR PLACE
- WHAMPOA GARDEN (PART) :  
Bauhinia Mansions  
Cherry Mansions  
Juniper Mansions  
Willow Mansions

District : Kowloon City

## Provisional District Council Constituency Areas

Code	Proposed Name	Boundary Description	Major Estates/Areas	Estimated Population	+/- % of Population Quota (16,964)
G20	<i>Hung Hom Bay</i>			19,607	+15.58

<b>N</b>	Station Lane, Dock Street, Dyer Avenue
<b>NE</b>	Hung Hom Road
<b>E</b>	Hung Hom Road
<b>SE</b>	Po Loi Street, Hung Hom South Road Yan Yung Street
<b>S</b>	Hung Lok Road, Yan Yung Street
<b>SW</b>	District Boundary, Hung Ling Street
<b>W</b>	Hung Ling Street, Hung Hom South Road Fuk Chi Street, Baker Street Ming On Street, Bulkeley Street
<b>NW</b>	Taku Street, Wuhu Street, Ma Tau Wai Road

1. HUNGHOM BAY CENTRE
2. ROYAL PENINSULA
3. UNITED BUILDING
4. WHAMPOA ESTATE
5. THE HONG KONG POLYTECHNIC UNIVERSITY STUDENT HALLS OF RESIDENCE JOCKEY CLUB WING

District : Kowloon City

## Provisional District Council Constituency Areas

Code	Proposed Name	Boundary Description	Major Estates/Areas	Estimated Population	+/- % of Population Quota (16,964)
G21	<i>Hung Hom</i>			14,578	-14.07

<b>N</b>	Chatham Road North, Wuhu Street Walker Road
<b>NE</b>	Station Lane
<b>E</b>	Station Lane, Ma Tau Wai Road Wuhu Street, Taku Street, Bulkeley Street Ming On Street, Baker Street Fuk Chi Street
<b>SE</b>	Hung Hom South Road
<b>S</b>	Hung Ling Street, District Boundary
<b>SW</b>	District Boundary
<b>W</b>	District Boundary
<b>NW</b>	Chatham Road North

1. FOK LIN BUILDING
2. WHAMPOA BUILDING

District : Kowloon City

## Provisional District Council Constituency Areas

Code	Proposed Name	Boundary Description	Major Estates/Areas	Estimated Population	+/- % of Population Quota (16,964)
G22	<i>Ka Wai</i>			19,301	+13.78

<b>N</b>	Shun Yung Street, Pak Kung Street
<b>NE</b>	Gillies Avenue North, Ma Tau Wai Road
<b>E</b>	Ma Tau Wai Road
<b>SE</b>	Ma Tau Wai Road, Tai Wan Road Man Yue Street, Hung Hom Road Dyer Avenue, Dock Street
<b>S</b>	Station Lane
<b>SW</b>	Station Lane, Walker Road, Wuhu Street
<b>W</b>	Wuhu Street, Chatham Road North Yan Fung Street, Fat Kwong Street
<b>NW</b>	Shun Yung Street

1. CHATHAM GATE
2. HUNG HOM ESTATE
3. HUNG HOM GARDEN
4. KA WAI CHUEN
5. THE EVERGREEN



District : Kowloon City

## Provisional District Council Constituency Areas

Code	Proposed Name	Boundary Description	Major Estates/Areas	Estimated Population	+/- % of Population Quota (16,964)
<b>G23</b>	<b><i>Oi Man</i></b>			14,736	-13.13

<b>N</b>	Princess Margaret Road, Fat Kwong Street
<b>NE</b>	Fat Kwong Street
<b>E</b>	Fat Kwong Street
<b>SE</b>	Chatham Road North, Yan Fung Street
<b>S</b>	Chatham Road North, District Boundary
<b>SW</b>	District Boundary, Chi Man Street Princess Margaret Road
<b>W</b>	Princess Margaret Road
<b>NW</b>	Princess Margaret Road

1. CARMEL ON THE HILL
2. CASCADES
3. DRAGON VIEW
4. OI MAN ESTATE (PART) :  
Shun Man House  
Sun Man House  
Tak Man House  
Tun Man House  
Wai Man House

**G24**     ***Oi Chun***

13,524

-20.28

<b>N</b>	Chung Hau Street
<b>NE</b>	Carmel Village Street
<b>E</b>	Carmel Village Street, Hau Man Street
<b>SE</b>	Hau Man Street
<b>S</b>	Hau Man Street, Chung Hau Street
<b>SW</b>	Chung Hau Street
<b>W</b>	Chung Hau Street
<b>NW</b>	Chung Hau Street

1. CHUN MAN COURT
2. OI MAN ESTATE (PART) :  
Chiu Man House  
Chung Man House  
Hong Man House  
Kar Man House  
Kin Man House  
Lai Man House  
Po Man House

District : Wong Tai Sin

## Provisional District Council Constituency Areas

Code	Proposed Name	Boundary Description	Major Estates/Areas	Estimated Population	+/- % of Population Quota (16,964)
<b>H01</b>	<b><i>Lung Tsui</i></b>			15,872	-6.44

<b>N</b>	Lung Cheung Road
<b>NE</b>	Lung Cheung Road, Po Kong Village Road
<b>E</b>	Po Kong Village Road
<b>SE</b>	Choi Hung Road
<b>S</b>	Choi Hung Road, Shatin Pass Road Tung Tau Tsuen Road
<b>SW</b>	Ching Tak Street
<b>W</b>	Ching Tak Street
<b>NW</b>	Ching Tak Street, Lung Cheung Road

- LIONS RISE
- LOWER WONG TAI SIN (II) ESTATE (PART) :
  - Lung Chi House
  - Lung Fai House
  - Lung Gut House
  - Lung Hing House
  - Lung Kwong House
  - Lung Lok House
  - Lung On House
  - Lung Shing House
  - Lung Wai House
- WONG TAI SIN DISCIPLINED SERVICES QUARTERS

**H02**     ***Lung Ha***

12,901     -23.95

<b>N</b>	Tung Tau Tsuen Road, Shatin Pass Road
<b>NE</b>	Shatin Pass Road
<b>E</b>	Choi Hung Road, Shatin Pass Road
<b>SE</b>	Choi Hung Road
<b>S</b>	Choi Hung Road
<b>SW</b>	Tai Shing Street
<b>W</b>	Tung Tau Tsuen Road
<b>NW</b>	Tung Tau Tsuen Road

- LOWER WONG TAI SIN (I) ESTATE

District : Wong Tai Sin

## Provisional District Council Constituency Areas

Code	Proposed Name	Boundary Description	Major Estates/Areas	Estimated Population	+/- % of Population Quota (16,964)
H03	Lung Sheung			20,477	+20.71

<b>N</b>	Ma Chai Hang Road, Wong Tai Sin Road Choi Chuk Street, Ngan Chuk Lane Nga Chuk Street
<b>NE</b>	Nga Chuk Street, Wong Tai Sin Road
<b>E</b>	Shatin Pass Road, Ying Fung Lane Lung Cheung Road
<b>SE</b>	Lung Cheung Road, Ching Tak Street Tung Tau Tsuen Road
<b>S</b>	Tung Tau Tsuen Road, Fung Mo Street
<b>SW</b>	Fung Mo Street
<b>W</b>	Fung Mo Street, Lung Cheung Road Ma Chai Hang Road
<b>NW</b>	Ma Chai Hang Road

1. LOWER WONG TAI SIN (II) ESTATE (PART) :
  - Lung Cheung House
  - Lung Fook House
  - Lung Hei House
  - Lung Moon House
  - Lung Tai House
  - Lung Wo House
2. UPPER WONG TAI SIN ESTATE

District : Wong Tai Sin

## Provisional District Council Constituency Areas

Code	Proposed Name	Boundary Description	Major Estates/Areas	Estimated Population	+/- % of Population Quota (16,964)
<b>H04</b>	<b><i>Fung Wong</i></b>			16,200	-4.50

<b>N</b>	Shatin Pass Road, Sheung Fung Street Shung Wah Street, Wan Wah Street
<b>NE</b>	Po Tsz Lane
<b>E</b>	Po Kong Village Road
<b>SE</b>	Po Kong Village Road
<b>S</b>	Lung Cheung Road
<b>SW</b>	Lung Cheung Road, Ying Fung Lane
<b>W</b>	Ying Fung Lane, Shatin Pass Road
<b>NW</b>	Shatin Pass Road

1. EVERGREEN TOWERS
2. FIRE SERVICES DEPARTMENT  
WONG TAI SIN RANK AND FILE  
MARRIED QUARTERS
3. FUNG WONG SAN TSUEN
4. HSIN KUANG CENTRE
5. PROFIT MANSION
6. THE FOREST HILLS
7. THE VISTA
8. TROPICANA GARDENS
9. WAN FUNG GARDEN

**H05** ***Fung Tak***

16,240

-4.27

<b>N</b>	Po Kong Village Road
<b>NE</b>	Fung Lai Road
<b>E</b>	Fung Lai Road, Fung Mei Path
<b>SE</b>	Fung Mei Path
<b>S</b>	Fung Mei Path, Fung Tak Road
<b>SW</b>	Fung Tak Road, Po Kong Village Road
<b>W</b>	Po Kong Village Road
<b>NW</b>	Po Kong Village Road

1. FUNG LAI COURT
2. FUNG TAK ESTATE

District : Wong Tai Sin

## Provisional District Council Constituency Areas

Code	Proposed Name	Boundary Description	Major Estates/Areas	Estimated Population	+/- % of Population Quota (16,964)
H06	<i>Lung Sing</i>			20,111	+18.55

<b>N</b>	Fung Lai Road, Po Kong Village Road Fung Tak Road, Fung Mei Path
<b>NE</b>	Po Kong Village Road
<b>E</b>	Po Kong Village Road, Hammer Hill Road
<b>SE</b>	Hammer Hill Road
<b>S</b>	Hammer Hill Road, Choi Hung Road
<b>SW</b>	Choi Hung Road, Po Kong Village Road
<b>W</b>	Po Kong Village Road
<b>NW</b>	Fung Tak Road, Fung Mei Path Fung Lai Road

1. BEL AIR HEIGHTS
2. CHI LIN NUNNERY CHI LIN CARE & ATTENTION HOME
3. FUNG CHUEN COURT
4. GALAXIA
5. LUNG POON COURT
6. REGENT ON THE HILL



District : Wong Tai Sin

## Provisional District Council Constituency Areas

Code	Proposed Name	Boundary Description	Major Estates/Areas	Estimated Population	+/- % of Population Quota (16,964)
H07	San Po Kong			21,677	+27.78

N	Choi Hung Road
NE	Choi Hung Road
E	Choi Hung Road, Prince Edward Road East
SE	Prince Edward Road East
S	Prince Edward Road East, King Tai Street King Fuk Street, Shung Ling Street District Boundary
SW	Shung Ling Street, Ning Yuen Street Yan Oi Street, Choi Hung Road
W	Choi Hung Road
NW	Choi Hung Road

1. FOO YUEN BUILDING
2. KAI SAN MANSION
3. NEW LAI KING BUILDING
4. PO HING MANSION
5. RHYTHM GARDEN
6. SAN PO KONG MANSION
7. SAN PO KONG PLAZA
8. SHUNG LING BUILDING
9. YAN OI BUILDING
10. YIN HING BUILDING

District : Wong Tai Sin

## Provisional District Council Constituency Areas

Code	Proposed Name	Boundary Description	Major Estates/Areas	Estimated Population	+/- % of Population Quota (16,964)
H08	<i>Tung Tau</i>			19,630	+15.72

<b>N</b>	Tung Lung Road, Choi Hung Road Yan Oi Street, Ning Yuen Street Shung Ling Street
<b>NE</b>	Shung Ling Street, King Fuk Street
<b>E</b>	King Tai Street, Prince Edward Road East District Boundary
<b>SE</b>	Prince Edward Road East
<b>S</b>	Carpenter Road
<b>SW</b>	Lok Sin Road, Tung Tsing Road
<b>W</b>	Tung Tsing Road, Tung Tau Tsuen Road
<b>NW</b>	Tung Tau Tsuen Road

1. BILLIONNAIRE ROYALE
2. LE BILLIONNAIRE
3. THE LATITUDE
4. TUNG TAU (I) ESTATE
5. TUNG TAU (II) ESTATE (PART) :  
 Cheung Tung House  
 Choi Tung House  
 Hing Tung House  
 Hong Tung House  
 Mau Tung House  
 On Tung House  
 Pak Tung House  
 Shing Tung House  
 Wai Tung House  
 Wing Tung House  
 Wong Tung House  
 Yan Tung House  
 Yat Tung House  
 Ying Tung House
6. TUNG WUI ESTATE
7. YUE XIU PLAZA

District : Wong Tai Sin

## Provisional District Council Constituency Areas

Code	Proposed Name	Boundary Description	Major Estates/Areas	Estimated Population	+/- % of Population Quota (16,964)
H09	<i>Tung Mei</i>			17,580	+3.63

<b>N</b>	Heng Lam Street, Fung Mo Street Tung Tau Tsuen Road, Tai Shing Street
<b>NE</b>	Tai Shing Street, Choi Hung Road
<b>E</b>	Choi Hung Road
<b>SE</b>	Tung Lung Road
<b>S</b>	Tung Lung Road, Tung Tau Tsuen Road
<b>SW</b>	Tung Tau Tsuen Road, Junction Road
<b>W</b>	District Boundary, Junction Road
<b>NW</b>	Heng Lam Street

1. KAI TAK GARDEN
2. MEI TUNG ESTATE
3. NGA TSIN WAI
4. TUNG TAU (II) ESTATE (PART) :  
 Chun Tung House  
 Fu Tung House  
 Kwai Tung House  
 Tai Tung House  
 Yiu Tung House  
 Yue Tung House

District : Wong Tai Sin

## Provisional District Council Constituency Areas

Code	Proposed Name	Boundary Description	Major Estates/Areas	Estimated Population	+/- % of Population Quota (16,964)
H10	Lok Fu			14,977	-11.71

N	Wang Tau Hom Central Road Wang Tau Hom East Road
NE	Wang Tau Hom East Road, Fung Mo Street
E	Fung Mo Street, Heng Lam Street
SE	Heng Lam Street
S	Tsing On Street, Junction Road District Boundary
SW	District Boundary
W	District Boundary
NW	Junction Road, Fu Keung Street Wang Tau Hom Central Road

1. HONG KEUNG COURT
2. LOK FU ESTATE
3. TAK KEUNG COURT

District : Wong Tai Sin

## Provisional District Council Constituency Areas

Code	Proposed Name	Boundary Description	Major Estates/Areas	Estimated Population	+/- % of Population Quota (16,964)
H11	<i>Wang Tau Hom</i>			17,303	+2.00

<b>N</b>	Lung Cheung Road
<b>NE</b>	Lung Cheung Road, Fung Mo Street
<b>E</b>	Fung Mo Street
<b>SE</b>	Fung Mo Street, Wang Tau Hom East Road
<b>S</b>	Wang Tau Hom East Road Wang Tau Hom Central Road
<b>SW</b>	Wang Tau Hom Central Road Fu Keung Street
<b>W</b>	Fu Keung Street, Fu Yue Street
<b>NW</b>	Fu Yue Street, Lung Cheung Road

### 1. WANG TAU HOM ESTATE

District : Wong Tai Sin

## Provisional District Council Constituency Areas

Code	Proposed Name	Boundary Description	Major Estates/Areas	Estimated Population	+/- % of Population Quota (16,964)
H12	<i>Tin Keung</i>			14,528	-14.36

<b>N</b>	Chuk Yuen Road, Ma Chai Hang Road
<b>NE</b>	Ma Chai Hang Road
<b>E</b>	Ma Chai Hang Road, Lung Cheung Road Fu Yue Street, Fu Keung Street
<b>SE</b>	Lung Cheung Road, Fu Yue Street Fu Keung Street
<b>S</b>	Fu Keung Street, Junction Road
<b>SW</b>	Junction Road, Chuk Yuen Road
<b>W</b>	Chuk Yuen Road
<b>NW</b>	Chuk Yuen Road

1. FU KEUNG COURT
2. KA KEUNG COURT
3. TIN MA COURT
4. TIN WANG COURT



District : Wong Tai Sin

## Provisional District Council Constituency Areas

Code	Proposed Name	Boundary Description	Major Estates/Areas	Estimated Population	+/- % of Population Quota (16,964)
H13	<i>Tsui Chuk &amp; Pang Ching</i>			18,266	+7.68

<b>N</b>	District Boundary
<b>NE</b>	District Boundary, Chui Chuk Street Wing Chuk Street
<b>E</b>	Wing Chuk Street, Chuk Yuen Road
<b>SE</b>	Chuk Yuen Road
<b>S</b>	Chuk Yuen Road, Lung Cheung Road
<b>SW</b>	Lung Cheung Road, District Boundary Lion Rock Tunnel Road
<b>W</b>	District Boundary, Lion Rock Tunnel Road
<b>NW</b>	Lion Rock Tunnel Road, District Boundary

1. CHUK YUEN NORTH ESTATE (PART) :  
Chung Yuen House  
Pak Yuen House
2. PANG CHING COURT
3. TSUI CHUK GARDEN

District : Wong Tai Sin

## Provisional District Council Constituency Areas

Code	Proposed Name	Boundary Description	Major Estates/Areas	Estimated Population	+/- % of Population Quota (16,964)
<b>H14</b>	<b><i>Chuk Yuen South</i></b>			15,103	-10.97

<b>N</b>	Chuk Yuen Road
<b>NE</b>	Chuk Yuen Road, Shatin Pass Road
<b>E</b>	Shatin Pass Road
<b>SE</b>	Shatin Pass Road, Wong Tai Sin Road
<b>S</b>	Wong Tai Sin Road, Nga Chuk Street Ngan Chuk Lane, Choi Chuk Street Ma Chai Hang Road
<b>SW</b>	Ma Chai Hang Road
<b>W</b>	Ma Chai Hang Road
<b>NW</b>	Ma Chai Hang Road, Chuk Yuen Road

1. CHUK YUEN SOUTH ESTATE

**H15** ***Chuk Yuen North***

16,098

-5.10

<b>N</b>	District Boundary, Shatin Pass Road
<b>NE</b>	Shatin Pass Road
<b>E</b>	Shatin Pass Road
<b>SE</b>	Shatin Pass Road, Chuk Yuen Road
<b>S</b>	Chuk Yuen Road
<b>SW</b>	Chuk Yuen Road, Wing Chuk Street Chui Chuk Street
<b>W</b>	Chui Chuk Street
<b>NW</b>	District Boundary

1. CHUK YUEN NORTH ESTATE  
(PART) :

Cheung Yuen House  
Mui Yuen House  
Toa Yuen House  
Tung Yuen House  
Wai Yuen House  
Yung Yuen House

2. YING FUK COURT

District : Wong Tai Sin

## Provisional District Council Constituency Areas

Code	Proposed Name	Boundary Description	Major Estates/Areas	Estimated Population	+/- % of Population Quota (16,964)
H16	<i>Tsz Wan West</i>			19,020	+12.12

<b>N</b>	Tsz Wan Shan Road, Wan Wah Street
<b>NE</b>	Wan Wah Street, Yuk Wah Street
<b>E</b>	Yuk Wah Street, Yuk Wah Crescent Po Ming Lane
<b>SE</b>	Po Ming Lane, Po Kong Village Road Po Tsz Lane
<b>S</b>	Po Tsz Lane, Wan Wah Street Shung Wah Street
<b>SW</b>	Shung Wah Street, Sheung Fung Street Shatin Pass Road
<b>W</b>	Shatin Pass Road, Tsz Wan Shan Road
<b>NW</b>	Tsz Wan Shan Road

### 1. TSZ LOK ESTATE

District : Wong Tai Sin

## Provisional District Council Constituency Areas

Code	Proposed Name	Boundary Description	Major Estates/Areas	Estimated Population	+/- % of Population Quota (16,964)
H17	<i>Ching Oi</i>			20,150	+18.78

<b>N</b>	District Boundary, Shatin Pass Road
<b>NE</b>	Shatin Pass Road
<b>E</b>	Shatin Pass Road, Ching Fai Street
<b>SE</b>	Wan Wah Street
<b>S</b>	Wan Wah Street, Tsz Wan Shan Road
<b>SW</b>	Tsz Wan Shan Road, Shatin Pass Road
<b>W</b>	Shatin Pass Road, District Boundary
<b>NW</b>	District Boundary

1. SHATIN PASS ESTATE
2. TSZ CHING ESTATE (PART) :  
Ching Tak House  
Ching Wo House
3. TSZ OI COURT

District : Wong Tai Sin

## Provisional District Council Constituency Areas

Code	Proposed Name	Boundary Description	Major Estates/Areas	Estimated Population	+/- % of Population Quota (16,964)
H18	<i>Ching On</i>			20,235	+19.28

<b>N</b>	Shatin Pass Road, Fei Ngo Shan Road Maclehose Trail, District Boundary
<b>NE</b>	District Boundary, Fei Ngo Shan Road
<b>E</b>	Fei Ngo Shan Road, District Boundary
<b>SE</b>	District Boundary
<b>S</b>	Lok Wah Street, Tsz Wan Shan Road Wai Wah Street, Yuk Wah Street
<b>SW</b>	Yuk Wah Street, Wan Wah Street
<b>W</b>	Wan Wah Street, Ching Fai Street
<b>NW</b>	Ching Fai Street, Shatin Pass Road

1. TSZ CHING ESTATE (PART) :

Ching Fai House  
Ching Hong House  
Ching Ming House  
Ching On House  
Ching Tai House  
Ching Yi House  
Ching Yuen House  
Ching Yuk House

2. TSZ ON COURT (PART) :

On Hong House

District : Wong Tai Sin

## Provisional District Council Constituency Areas

Code	Proposed Name	Boundary Description	Major Estates/Areas	Estimated Population	+/- % of Population Quota (16,964)
H19	<i>Tsz Wan East</i>			20,122	+18.62

<b>N</b>	Wai Wah Street, Tsz Wan Shan Road Lok Wah Street
<b>NE</b>	
<b>E</b>	
<b>SE</b>	Po Kong Village Road
<b>S</b>	Po Kong Village Road
<b>SW</b>	Po Kong Village Road, Po Ming Lane Yuk Wah Crescent
<b>W</b>	Yuk Wah Crescent, Yuk Wah Street
<b>NW</b>	Wai Wah Street

1. CHE CHEUNG BUILDING
2. KA WAH BUILDING
3. MANNING THEATRE BUILDING
4. TSZ HONG ESTATE
5. TSZ MAN ESTATE
6. TSZ ON COURT (PART) :  
On Yan House



District : Wong Tai Sin

## Provisional District Council Constituency Areas

Code	Proposed Name	Boundary Description	Major Estates/Areas	Estimated Population	+/- % of Population Quota (16,964)
H20	<i>King Fu</i>			19,385	+14.27

<b>N</b>	
<b>NE</b>	District Boundary
<b>E</b>	District Boundary
<b>SE</b>	District Boundary
<b>S</b>	Fung Shing Street, King Tung Street Po Kong Village Road
<b>SW</b>	Hammer Hill Road, Po Kong Village Road King Tung Street
<b>W</b>	Hammer Hill Road, Po Kong Village Road
<b>NW</b>	

1. FU SHAN ESTATE
2. GRAND VIEW GARDEN
3. HILL TOP GARDENS
4. KING HIN COURT
5. KING LAI COURT
6. KING SHAN COURT

H21 *Choi Wan East*

13,945 -17.80

<b>N</b>	
<b>NE</b>	District Boundary
<b>E</b>	District Boundary
<b>SE</b>	District Boundary, Clear Water Bay Road
<b>S</b>	Clear Water Bay Road
<b>SW</b>	Clear Water Bay Road, Ngau Chi Wan Street Fung Shing Street
<b>W</b>	Fung Shing Street
<b>NW</b>	Fung Shing Street

1. ARIA
2. CHOI FAI ESTATE
3. CHOI WAN (II) ESTATE (PART) :  
Fung Chak House
4. FUNG SHING STREET  
DISCIPLINED SERVICES  
QUARTERS
5. SCENIC VIEW

District : Wong Tai Sin

## Provisional District Council Constituency Areas

Code	Proposed Name	Boundary Description	Major Estates/Areas	Estimated Population	+/- % of Population Quota (16,964)
H22	<i>Choi Wan South</i>			12,773	-24.71

<b>N</b>	Clear Water Bay Road
<b>NE</b>	Clear Water Bay Road
<b>E</b>	District Boundary
<b>SE</b>	District Boundary New Clear Water Bay Road
<b>S</b>	New Clear Water Bay Road
<b>SW</b>	New Clear Water Bay Road
<b>W</b>	New Clear Water Bay Road Clear Water Bay Road
<b>NW</b>	Clear Water Bay Road

1. CHOI WAN (I) ESTATE (PART) :

Boon Yuet House  
Cheung Bor House  
Chi Siu House  
King San House  
Koon Yat House  
Ngan Ho House  
Pak Hung House  
Sau Man House

2. CHOI WAN (II) ESTATE (PART) :

Kai Fai House  
Ming Lai House

District : Wong Tai Sin

## Provisional District Council Constituency Areas

Code	Proposed Name	Boundary Description	Major Estates/Areas	Estimated Population	+/- % of Population Quota (16,964)
H23	Choi Wan West			13,487	-20.50

N	Fung Shing Street
NE	Fung Shing Street
E	Fung Shing Street
SE	Fung Shing Street, Ngau Chi Wan Street Clear Water Bay Road
S	Clear Water Bay Road
SW	Clear Water Bay Road
W	Clear Water Bay Road
NW	

- CHOI FUNG COURT
- CHOI WAN (I) ESTATE (PART) :  
Fei Fung House  
Kam Lam House  
Pak Fung House  
Sing San House  
Sze Yu House  
Yat Yuet House  
Yau Lung House  
Yuk Lun House
- CHOI WAN (II) ESTATE (PART) :  
King Kung House  
Yok Yu House

H24 Chi Choi

16,110 -5.03

N	Hammer Hill Road, King Tung Street Fung Shing Street
NE	Fung Shing Street
E	
SE	Clear Water Bay Road
S	Clear Water Bay Road Prince Edward Road East
SW	Prince Edward Road East, Tse Wai Avenue Lam Chung Avenue, District Boundary
W	Lung Cheung Road, Hammer Hill Road
NW	Hammer Hill Road

- BAY VIEW GARDEN
- CHAI HUNG VILLA
- CHOI HUNG ESTATE (PART) :  
Chi Mei House  
Tan Fung House
- FIRE SERVICES DEPARTMENT  
WING TING ROAD FIRE SERVICES  
MARRIED QUARTERS
- FORTUNE GARDEN
- KINGSFORD TERRACE
- NGAU CHI WAN TSUEN
- SUN LAI GARDEN
- WEALTH GARDEN

District : Wong Tai Sin

## Provisional District Council Constituency Areas

Code	Proposed Name	Boundary Description	Major Estates/Areas	Estimated Population	+/- % of Population Quota (16,964)
H25	Choi Hung			14,702	-13.33

<b>N</b>	Hammer Hill Road, Lung Cheung Road
<b>NE</b>	Lung Cheung Road
<b>E</b>	Lung Cheung Road, Lam Chung Avenue Tse Wai Avenue
<b>SE</b>	Tse Wai Avenue
<b>S</b>	Tse Wai Avenue, District Boundary Prince Edward Road East
<b>SW</b>	Prince Edward Road East District Boundary
<b>W</b>	Prince Edward Road East District Boundary, Hammer Hill Road
<b>NW</b>	Hammer Hill Road

### 1. CHOI HUNG ESTATE (PART) :

Chui King House  
Hung Ngok House  
Kam Hon House  
Kam Pik House  
Kam Wah House  
Kam Wan House  
Luk Ching House  
Pak Suet House  
Pik Hoi House

District : Kwun Tong

## Provisional District Council Constituency Areas

Code	Proposed Name	Boundary Description	Major Estates/Areas	Estimated Population	+/- % of Population Quota (16,964)
J01	<i>Kwun Tong Central</i>			16,076	-5.23

<b>N</b>	Sheung Yee Road, Sheung Yee Road Flyover Ngau Tau Kok Road
<b>NE</b>	Kwun Tong Road, Ngau Tau Kok Road
<b>E</b>	Tung Ming Street, Yee On Street Hong Ning Road, Mut Wah Street Hip Wo Street, Tsui Ping Road King Yip Lane, King Yip Street
<b>SE</b>	King Yip Street, Kwun Tong By-pass
<b>S</b>	District Boundary
<b>SW</b>	District Boundary
<b>W</b>	Cheung Yip Street, District Boundary
<b>NW</b>	District Boundary, Kwun Tong By-pass

1. TSUI PING NORTH ESTATE (PART) :  
 Tsui Cheung House  
 Tsui Lau House  
 Tsui On House  
 Tsui Pak House  
 Tsui Tsz House
2. YUE MAN CENTRE

District : Kwun Tong

## Provisional District Council Constituency Areas

Code	Proposed Name	Boundary Description	Major Estates/Areas	Estimated Population	+/- % of Population Quota (16,964)
J02	Kowloon Bay			13,952	-17.76

N	Kai Cheung Road
NE	Kai Cheung Road Flyover
E	Kwun Tong Road
SE	Sheung Yee Road Flyover
S	Sheung Yee Road Flyover
SW	Kwun Tong By-pass, District Boundary
W	Kai Fuk Road, Kai Cheung Road District Boundary
NW	District Boundary, Cargo Circuit

1. TELFORD GARDENS

J03 Kai Yip

16,399

-3.33

N	Kwun Tong Road
NE	Kwun Tong Road
E	Kai Yip Road, Kwun Tong Road
SE	Choi Wan Road, Choi Ha Road
S	Kai Cheung Road
SW	Kai Cheung Road
W	Wang Kwong Road, Kwun Tong By-pass Kai Yan Street
NW	Wang Chiu Road

1. KAI TAI COURT  
2. KAI YIP ESTATE  
3. TAK BO GARDEN



District : Kwun Tong

## Provisional District Council Constituency Areas

Code	Proposed Name	Boundary Description	Major Estates/Areas	Estimated Population	+/- % of Population Quota (16,964)
J04	<i>Lai Ching</i>			15,770	-7.04

N	Prince Edward Road East
NE	Prince Edward Road East
E	Wang Chiu Road
SE	Wang Chiu Road
S	Kai Yan Street
SW	Shing Kai Road
W	Shing Kai Road
NW	Shing Kai Road

1. RICHLAND GARDENS

J05 *Ping Shek*

13,362 -21.23

N	Clear Water Bay Road
NE	Clear Water Bay Road New Clear Water Bay Road
E	New Clear Water Bay Road, Choi Hing Road
SE	Choi Wing Road
S	Kwun Tong Road
SW	Kwun Tong Road
W	Kwun Tong Road, Clear Water Bay Road
NW	Clear Water Bay Road

1. 8 CLEAR WATER BAY ROAD  
2. KAI TAK MANSION  
3. PING SHEK ESTATE

District : Kwun Tong

## Provisional District Council Constituency Areas

Code	Proposed Name	Boundary Description	Major Estates/Areas	Estimated Population	+/- % of Population Quota (16,964)
J06	<i>Sheung Choi</i>			19,162	+12.96

N	New Clear Water Bay Road
NE	New Clear Water Bay Road
E	New Clear Water Bay Road
SE	
S	Choi Ha Road
SW	Kwun Tong Road
W	Choi Ha Road, Choi Wing Road
NW	Choi Wing Road, Choi Hing Road New Clear Water Bay Road

1. CHOI TAK ESTATE
2. CHOI YING ESTATE (PART) :  
Ying Fu House  
Ying Hong House  
Ying On House

J07 *Jordan Valley*

19,358 +14.11

N	Choi Hing Road
NE	
E	
SE	
S	Choi Ha Road
SW	Choi Ha Road
W	Choi Ha Road
NW	

1. CHOI FOOK ESTATE
2. CHOI HA ESTATE
3. CHOI YING ESTATE (PART) :  
Ying Lok House  
Ying Shun House

District : Kwun Tong

## Provisional District Council Constituency Areas

Code	Proposed Name	Boundary Description	Major Estates/Areas	Estimated Population	+/- % of Population Quota (16,964)
<b>J08</b>	<b><i>Shun Tin</i></b>			18,918	+11.52

<b>N</b>	New Clear Water Bay Road, San Shun Street
<b>NE</b>	Shun Lee Tsuen Road, Shun On Road
<b>E</b>	Shun On Road
<b>SE</b>	Sau Mau Ping Road, Hip Wo Street
<b>S</b>	Hong Ning Road
<b>SW</b>	Chun Wah Road
<b>W</b>	
<b>NW</b>	

1. SHUN TIN ESTATE

**J09**      ***Sheung Shun***

17,661

+4.11

<b>N</b>	Clear Water Bay Road
<b>NE</b>	Clear Water Bay Road New Clear Water Bay Road
<b>E</b>	Lee On Road
<b>SE</b>	Shun Lee Tsuen Road
<b>S</b>	San Shun Street, New Clear Water Bay Road
<b>SW</b>	New Clear Water Bay Road
<b>W</b>	New Clear Water Bay Road
<b>NW</b>	Clear Water Bay Road

1. SHUN CHI COURT
2. SHUN LEE DISCIPLINED SERVICES  
QUARTERS
3. SHUN LEE ESTATE (PART) :  
  - Lee Cheung House
  - Lee Hang House
  - Lee Ming House

District : Kwun Tong

## Provisional District Council Constituency Areas

Code	Proposed Name	Boundary Description	Major Estates/Areas	Estimated Population	+/- % of Population Quota (16,964)
<b>J10</b>	<b><i>On Lee</i></b>			13,453	-20.70

<b>N</b>	Lee On Road
<b>NE</b>	Lee On Road
<b>E</b>	Lee On Road
<b>SE</b>	Lee On Road
<b>S</b>	Shun On Road
<b>SW</b>	Shun On Road, Shun Lee Tsuen Road
<b>W</b>	Shun Lee Tsuen Road
<b>NW</b>	Shun Ching Street

- SHUN LEE ESTATE (PART) :  
Lee Foo House  
Lee Hong House  
Lee Yat House  
Lee Yip House
- SHUN ON ESTATE

**J11**     ***Po Tat***

19,866     +17.11

<b>N</b>	New Clear Water Bay Road, Anderson Road
<b>NE</b>	Anderson Road
<b>E</b>	Anderson Road
<b>SE</b>	Tseung Kwan O Tunnel Road
<b>S</b>	Tseung Kwan O Tunnel Road Sau Mau Ping Road
<b>SW</b>	Sau Mau Ping Road
<b>W</b>	Sau Mau Ping Road, Shun On Road Lee On Road
<b>NW</b>	Lee On Road

- PO TAT ESTATE (PART) :  
Tat Cheung House  
Tat Chui House  
Tat Fu House  
Tat Fung House  
Tat Hin House  
Tat Hong House  
Tat Kwai House  
Tat On House  
Tat Yan House  
Tat Yi House

District : Kwun Tong

## Provisional District Council Constituency Areas

Code	Proposed Name	Boundary Description	Major Estates/Areas	Estimated Population	+/- % of Population Quota (16,964)
J12	<i>Sau Mau Ping North</i>			20,579	+21.31

N	Sau Mau Ping Road
NE	Sau Mau Ping Road
E	Sau Mau Ping Road, Sau Fung Street
SE	Sau Fung Street, Sau Ming Road
S	Hiu Kwong Street
SW	Hiu Kwong Street
W	Hiu Kwong Street
NW	Sau Nga Road, Hip Wo Street Sau Mau Ping Road

1. SAU MAU PING ESTATE (PART) :

Sau Fu House  
Sau Hong House  
Sau Lok House  
Sau Ming House  
Sau Nga House  
Sau On House  
Sau Wah House  
Sau Wo House  
Sau Yat House  
Sau Yee House

J13 *Hiu Lai*

18,457

+8.80

N	Sau Nga Road
NE	
E	Hiu Kwong Street
SE	Hiu Kwong Street, Hiu Yuk Path
S	Hiu Ming Street
SW	Hiu Ming Street
W	Hiu Ming Street, Tsui Ping Road Hip Wo Street
NW	Hip Wo Street, Sau Nga Road

1. FU WAH COURT
2. HIU KWONG COURT
3. HIU LAI COURT
4. HIU MING COURT
5. HIU WAH BUILDING

District : Kwun Tong

## Provisional District Council Constituency Areas

Code	Proposed Name	Boundary Description	Major Estates/Areas	Estimated Population	+/- % of Population Quota (16,964)
<b>J14</b>	<b><i>Sau Mau Ping South</i></b>			13,909	-18.01

<b>N</b>	Sau Fung Street
<b>NE</b>	Sau Mau Ping Road
<b>E</b>	
<b>SE</b>	Sau Mau Ping Road, Hiu Kwong Street
<b>S</b>	Hiu Kwong Street
<b>SW</b>	Sau Ming Road
<b>W</b>	Sau Ming Road
<b>NW</b>	Sau Fung Street

- PO TAT ESTATE (PART) :  
Tat Hei House  
Tat Kai House  
Tat Shun House
- SAU MAU PING SOUTH ESTATE

**J15**      ***Sau Mau Ping Central***

15,256      -10.07

<b>N</b>	Sau Mau Ping Road
<b>NE</b>	Sau Mau Ping Road
<b>E</b>	Sau Mau Ping Road
<b>SE</b>	Sau Mau Ping Road
<b>S</b>	Sau Fung Street
<b>SW</b>	Sau Fung Street
<b>W</b>	Sau Fung Street
<b>NW</b>	Sau Fung Street

- SAU MAU PING ESTATE (PART) :  
Sau Chi House  
Sau Ching House  
Sau Fai House  
Sau King House  
Sau Wai House  
Sau Yin House  
Sau Yue House



District : Kwun Tong

## Provisional District Council Constituency Areas

Code	Proposed Name	Boundary Description	Major Estates/Areas	Estimated Population	+/- % of Population Quota (16,964)
<b>J16</b>	<b><i>Hing Tin</i></b>			17,218	+1.50

<b>N</b>	Tseung Kwan O Road
<b>NE</b>	Lin Tak Road
<b>E</b>	Lin Tak Road, Pik Wan Road
<b>SE</b>	Pik Wan Road
<b>S</b>	
<b>SW</b>	On Tin Street
<b>W</b>	Hing Tin Street
<b>NW</b>	Tseung Kwan O Road Tseung Kwan O Tunnel Road

1. HING TIN ESTATE
2. HONG WAH COURT
3. TAK TIN ESTATE (PART) :  
Tak King House  
Tak Lai House  
Tak Shui House

**J17**      ***Lam Tin***

20,947

+23.48

<b>N</b>	Tseung Kwan O Road
<b>NE</b>	Hing Tin Street
<b>E</b>	Hing Tin Street, On Tin Street
<b>SE</b>	On Tin Street
<b>S</b>	Ping Tin Street
<b>SW</b>	
<b>W</b>	Kai Tin Road
<b>NW</b>	Kai Tin Road, Tseung Kwan O Road

1. HONG YAT COURT
2. KAI TIN ESTATE
3. KAI TIN TOWER
4. LAM TIN ESTATE

District : Kwun Tong

## Provisional District Council Constituency Areas

Code	Proposed Name	Boundary Description	Major Estates/Areas	Estimated Population	+/- % of Population Quota (16,964)
<b>J18</b>	<b><i>Kwong Tak</i></b>			19,310	+13.83

<b>N</b>	Lin Tak Road, District Boundary
<b>NE</b>	District Boundary, Wilson Trail
<b>E</b>	District Boundary
<b>SE</b>	District Boundary
<b>S</b>	Pik Wan Road, O King Road
<b>SW</b>	Pik Wan Road
<b>W</b>	Pik Wan Road, On Tin Street, Lin Tak Road
<b>NW</b>	Lin Tak Road, Pik Wan Road

1. KWONG TIN ESTATE
2. TAK TIN ESTATE (PART) :  
Tak Hong House  
Tak Lok House  
Tak Lung House  
Tak Shing House  
Tak Yan House  
Tak Yee House

**J19** ***Ping Tin***

18,151 +7.00

<b>N</b>	Ping Tin Street
<b>NE</b>	Ping Tin Street, On Tin Street
<b>E</b>	On Tin Street
<b>SE</b>	Kai Tin Road
<b>S</b>	Kai Tin Road, Lei Yue Mun Road
<b>SW</b>	Lei Yue Mun Road
<b>W</b>	Lei Yue Mun Road, Sceneway Road Kai Tin Road
<b>NW</b>	Kai Tin Road

1. ON TIN ESTATE
2. PING TIN ESTATE

District : Kwun Tong

## Provisional District Council Constituency Areas

Code	Proposed Name	Boundary Description	Major Estates/Areas	Estimated Population	+/- % of Population Quota (16,964)
<b>J20</b>	<b><i>Pak Nga</i></b>			13,410	-20.95

<b>N</b>	
<b>NE</b>	Pik Wan Road
<b>E</b>	Pik Wan Road
<b>SE</b>	Pik Wan Road
<b>S</b>	Lei Yue Mun Road
<b>SW</b>	Lei Yue Mun Road
<b>W</b>	Lei Yue Mun Road
<b>NW</b>	Kai Tin Road

1. HONG NGA COURT
2. HONG PAK COURT
3. HONG SHUI COURT

**J21**     ***Yau Tong East***

19,652     +15.85

<b>N</b>	
<b>NE</b>	District Boundary, Wilson Trail
<b>E</b>	District Boundary, Wilson Trail
<b>SE</b>	District Boundary, Wilson Trail
<b>S</b>	District Boundary
<b>SW</b>	Yan Wing Street
<b>W</b>	Ko Chiu Road, Lei Yue Mun Road
<b>NW</b>	Lei Yue Mun Road

1. KO CHEUNG COURT (PART) :  
Ko Fei House  
Ko Fung House
2. KO CHUN COURT
3. KO YEE ESTATE
4. LEI YUE MUN ESTATE

District : Kwun Tong

## Provisional District Council Constituency Areas

Code	Proposed Name	Boundary Description	Major Estates/Areas	Estimated Population	+/- % of Population Quota (16,964)
<b>J22</b>	<b><i>Yau Lai</i></b>			18,285	+7.79

<b>N</b>	Lei Yue Mun Road
<b>NE</b>	Lei Yue Mun Road
<b>E</b>	Yau Tong Road
<b>SE</b>	Yau Tong Lane
<b>S</b>	
<b>SW</b>	Yau Tong Road
<b>W</b>	Eastern Harbour Crossing
<b>NW</b>	Eastern Harbour Crossing

1. YAU LAI ESTATE (PART) :

Bik Lai House  
 Cheuk Lai House  
 Chi Lai House  
 Fung Lai House  
 Nga Lai House  
 Sau Lai House  
 Yat Lai House  
 Yi Lai House  
 Ying Lai House  
 Yung Lai House

**J23** ***Chui Cheung***

20,726 +22.18

<b>N</b>	Yau Tong Road, Lei Yue Mun Road
<b>NE</b>	Lei Yue Mun Road
<b>E</b>	Lei Yue Mun Road
<b>SE</b>	Ko Chiu Road, Yan Wing Street
<b>S</b>	Yan Wing Street
<b>SW</b>	Yan Wing Street, Cha Kwo Ling Road Ko Chiu Road
<b>W</b>	Yan Wing Street, Cha Kwo Ling Road Yau Tong Road
<b>NW</b>	Yau Tong Road

1. KO CHEUNG COURT (PART) :

Ko Ching House  
 Ko Hang House  
 Ko Hong House  
 Ko Ki House  
 Ko Lun House  
 Ko On House  
 Ko Sui House

2. YAU CHUI COURT
3. YAU MEI COURT
4. YAU TONG CENTRE

District : Kwun Tong

## Provisional District Council Constituency Areas

Code	Proposed Name	Boundary Description	Major Estates/Areas	Estimated Population	+/- % of Population Quota (16,964)
J24	<i>Yau Tong West</i>			20,481	+20.73

<b>N</b>	Sin Fat Road, Sceneway Road Lei Yue Mun Road
<b>NE</b>	Lei Yue Mun Road Eastern Harbour Crossing, Yau Tong Road Yau Tong Lane
<b>E</b>	Ko Chiu Road, Cha Kwo Ling Road Yan Wing Street
<b>SE</b>	District Boundary, Wilson Trail
<b>S</b>	District Boundary
<b>SW</b>	District Boundary
<b>W</b>	District Boundary
<b>NW</b>	Cha Kwo Ling Road, Wing Fook Street

1. CHA KWO LING
2. LEI YUE MUN
3. YAU LAI ESTATE (PART) :  
Hong Lai House  
Tsui Lai House  
Yan Lai House
4. YAU TONG ESTATE

District : Kwun Tong

## Provisional District Council Constituency Areas

Code	Proposed Name	Boundary Description	Major Estates/Areas	Estimated Population	+/- % of Population Quota (16,964)
J25	<i>Laguna City</i>			24,598	+45.00

<b>N</b>	King Yip Lane, Lei Yue Mun Road
<b>NE</b>	Lei Yue Mun Road
<b>E</b>	Sin Fat Road, Wing Fook Street Cha Kwo Ling Road
<b>SE</b>	
<b>S</b>	District Boundary
<b>SW</b>	District Boundary
<b>W</b>	District Boundary
<b>NW</b>	King Yip Street

1. LAGUNA CITY

J26 *King Tin*

20,623

+21.57

<b>N</b>	Tseung Kwan O Road, Kai Tin Road
<b>NE</b>	Kai Tin Road
<b>E</b>	Kai Tin Road
<b>SE</b>	Sceneway Road
<b>S</b>	Sceneway Road, Sin Fat Road
<b>SW</b>	Sin Fat Road
<b>W</b>	Lei Yue Mun Road
<b>NW</b>	Tseung Kwan O Road

1. HONG TIN COURT  
2. LEI ON COURT  
3. SCENEWAY GARDEN



District : Kwun Tong

## Provisional District Council Constituency Areas

Code	Proposed Name	Boundary Description	Major Estates/Areas	Estimated Population	+/- % of Population Quota (16,964)
<b>J27</b>	<b><i>Tsui Ping</i></b>			19,113	+12.67

<b>N</b>	Hiu Ming Street
<b>NE</b>	Hiu Kwong Street, Sau Mau Ping Road
<b>E</b>	Tseung Kwan O Tunnel Road
<b>SE</b>	Tseung Kwan O Road
<b>S</b>	Tseung Kwan O Road, Lei Yue Mun Road
<b>SW</b>	Lei Yue Mun Road
<b>W</b>	Tsui Ping Road
<b>NW</b>	Tsui Ping Road, Hiu Ming Street

1. TSUI PING NORTH ESTATE (PART) :  
Tsui Mei House  
Tsui To House  
Tsui Yeung House  
Tsui Yung House
2. TSUI PING SOUTH ESTATE

**J28**     ***Po Lok***

14,443     -14.86

<b>N</b>	Hip Wo Street, Tsui Ping Road
<b>NE</b>	Tsui Ping Road
<b>E</b>	Tsui Ping Road
<b>SE</b>	Tsui Ping Road
<b>S</b>	
<b>SW</b>	Yuet Wah Street
<b>W</b>	Yuet Wah Street, Hip Wo Street
<b>NW</b>	Hip Wo Street

1. PO PUI COURT
2. TSUI PING NORTH ESTATE (PART) :  
Tsui Mui House  
Tsui Nam House  
Tsui Yue House
3. WO LOK ESTATE

District : Kwun Tong

## Provisional District Council Constituency Areas

Code	Proposed Name	Boundary Description	Major Estates/Areas	Estimated Population	+/- % of Population Quota (16,964)
<b>J29</b>	<b><i>Yuet Wah</i></b>			13,845	-18.39

<b>N</b>	Hip Wo Street, Yuet Wah Street
<b>NE</b>	Yuet Wah Street
<b>E</b>	Yuet Wah Street
<b>SE</b>	
<b>S</b>	
<b>SW</b>	Hip Wo Street
<b>W</b>	Hip Wo Street
<b>NW</b>	Mut Wah Street, Shui Wo Street Hip Wo Street

1. KAI KING BUILDING
2. KAI TAK HOUSE
3. KWUN TONG MANSION
4. MANDARIN BUILDING
5. MASCOT MANSIONS
6. NAM TAI MANSION
7. YUET MING BUILDING
8. PARK METROPOLITAN

**J30**      ***Hip Hong***

16,713

-1.48

<b>N</b>	Wo Hong Path
<b>NE</b>	Hip Wo Street
<b>E</b>	Hip Wo Street
<b>SE</b>	Shui Wo Street, Hip Wo Street
<b>S</b>	Mut Wah Street, Hong Ning Road
<b>SW</b>	Hong Ning Road
<b>W</b>	Hong Ning Road
<b>NW</b>	Hong Ning Road

1. CHEUNG WO COURT
2. WAN HON ESTATE

District : Kwun Tong

## Provisional District Council Constituency Areas

Code	Proposed Name	Boundary Description	Major Estates/Areas	Estimated Population	+/- % of Population Quota (16,964)
J31	<i>Hong Lok</i>			16,707	-1.51

<b>N</b>	Kung Lok Road
<b>NE</b>	Hong Ning Road
<b>E</b>	Hong Ning Road
<b>SE</b>	Hong Ning Road, Yee On Street Tung Ming Street, Hang On Street
<b>S</b>	Yee On Street, Luen On Street
<b>SW</b>	
<b>W</b>	On Shin Road
<b>NW</b>	Kung Lok Road

1. CONNIE TOWERS
2. HAMDEN COURT
3. HONG LEE COURT
4. HYDE TOWERS
5. JOYFUL VILLAS
6. NAM HONG BUILDING
7. PANORAMA COURT
8. WOODVIEW COURT
9. YEE ON CENTRE

J32 *Ting On*

16,465

-2.94

<b>N</b>	
<b>NE</b>	
<b>E</b>	Luen On Street, Yee On Street Hang On Street, Tung Ming Street
<b>SE</b>	Tung Ming Street, Ngau Tau Kok Road
<b>S</b>	Ngau Tau Kok Road
<b>SW</b>	Ngau Tau Kok Road
<b>W</b>	Ngau Tau Kok Road
<b>NW</b>	On Shin Road

1. KWUN TONG GARDEN ESTATE
2. LOTUS TOWER

District : Kwun Tong

## Provisional District Council Constituency Areas

Code	Proposed Name	Boundary Description	Major Estates/Areas	Estimated Population	+/- % of Population Quota (16,964)
J33	<i>Upper Ngau Tau Kok Estate</i>			15,969	-5.87

N	On Tak Road, On Wah Road
NE	
E	On Shin Road
SE	On Shin Road
S	Ngau Tau Kok Road
SW	Ngau Tau Kok Road
W	Ngau Tau Kok Road
NW	Ngau Tau Kok Road, On Tak Road

1. UPPER NGAU TAU KOK ESTATE

J34 *Lower Ngau Tau Kok Estate*

17,736 +4.55

N	Ngau Tau Kok Road Jordan Valley North Road
NE	Chun Wah Road
E	Chun Wah Road
SE	Chun Wah Road
S	On Wah Road, On Tak Road
SW	Ngau Tau Kok Road
W	Kwun Tong Road
NW	Kwun Tong Road, Ngau Tau Kok Road

1. LOWER NGAU TAU KOK ESTATE  
2. CHUN WAH COURT  
3. LOK NGA COURT  
4. ON KAY COURT  
5. SHIU KING BUILDING

District : Kwun Tong

## Provisional District Council Constituency Areas

Code	Proposed Name	Boundary Description	Major Estates/Areas	Estimated Population	+/- % of Population Quota (16,964)
<b>J35</b>	<b><i>To Tai</i></b>			17,013	+0.29

<b>N</b>	Choi Ha Road
<b>NE</b>	Choi Ha Road
<b>E</b>	Choi Ha Road
<b>SE</b>	Jordan Valley North Road
<b>S</b>	Jordan Valley North Road Ngau Tau Kok Road
<b>SW</b>	Ngau Tau Kok Road
<b>W</b>	Ngau Tau Kok Road
<b>NW</b>	Ngau Tau Kok Road

1. AMOY GARDENS
2. CHEERFUL COURT
3. JADE FIELD GARDEN
4. LEE KEE BUILDING
5. WAI KING BUILDING
6. WANG KWONG BUILDING

**J36**      ***Lok Wah North***

13,325      -21.45

<b>N</b>	Chun Wah Road
<b>NE</b>	
<b>E</b>	Hong Ning Road
<b>SE</b>	Hong Ning Road, Chun Wah Road
<b>S</b>	Chun Wah Road, Kung Lok Road
<b>SW</b>	Kung Lok Road
<b>W</b>	
<b>NW</b>	Chun Wah Road

1. LOK WAH NORTH ESTATE
2. LOK WAH SOUTH ESTATE (PART) :  
Chin Wah House  
Fai Wah House

District : Kwun Tong

## Provisional District Council Constituency Areas

Code	Proposed Name	Boundary Description	Major Estates/Areas	Estimated Population	+/- % of Population Quota (16,964)
J37	Lok Wah South			13,093	-22.82

N	Chun Wah Road, Hong Ning Road
NE	Hip Wo Street
E	
SE	
S	Hong Ning Road
SW	
W	
NW	Chun Wah Road

1. HIPWAY TOWERS
2. LOK WAH SOUTH ESTATE (PART) :
  - Hei Wah House
  - On Wah House
  - Wun Wah House
  - Man Wah House
3. SAU MAU PING DISCIPLINED SERVICES QUARTERS
4. WAH FUNG GARDENS



District : Tsuen Wan

## Provisional District Council Constituency Areas

Code	Proposed Name	Boundary Description	Major Estates/Areas	Estimated Population	+/- % of Population Quota (16,964)
<b>K01</b>	<b><i>Tak Wah</i></b>			21,075	+24.23

<b>N</b>	Tai Ho Road North, Sai Lau Kok Road
<b>NE</b>	Sai Lau Kok Road
<b>E</b>	Sai Lau Kok Road, Shing Mun Road Kwan Mun Hau Street
<b>SE</b>	Kwan Mun Hau Street, Sha Tsui Road
<b>S</b>	Sha Tsui Road, Chuen Lung Street Ho Pui Street, Chung On Street
<b>SW</b>	Yeung Uk Road
<b>W</b>	Tai Ho Road
<b>NW</b>	Tai Ho Road, Tai Ho Road North

1. CHUNG ON BUILDING
2. CITY LANDMARK I
3. FOU WAH CENTRE
4. HO FAI GARDEN
5. TAK YAN BUILDING (PART) :  
Stage 2  
Stage 4  
Stage 6  
Stage 7  
Stage 8
6. THE BLUE YARD
7. TSUEN CHEONG CENTRE
8. TSUEN WAN TOWN SQUARE
9. VISION CITY
10. WAH SHING BUILDING

District : Tsuen Wan

## Provisional District Council Constituency Areas

Code	Proposed Name	Boundary Description	Major Estates/Areas	Estimated Population	+/- % of Population Quota (16,964)
<b>K02</b>	<b><i>Yeung Uk Road</i></b>			19,935	+17.51

<b>N</b>	Sha Tsui Road, Kwan Mun Hau Street Castle Peak Road - Tsuen Wan
<b>NE</b>	Castle Peak Road - Tsuen Wan Texaco Road Flyover, Texaco Interchange Texaco Road
<b>E</b>	Texaco Road, Texaco Road Flyover
<b>SE</b>	Texaco Road
<b>S</b>	Texaco Road, Tsuen Tsing Interchange Tsuen Wan Road
<b>SW</b>	Tsuen Wan Road, Texaco Road
<b>W</b>	Texaco Road, Ma Tau Pa Road Yeung Uk Road, Chung On Street Ho Pui Street
<b>NW</b>	Chuen Lung Street

1. BO SHEK MANSION
2. CHELSEA COURT
3. EAST ASIA GARDENS
4. HARMONY GARDEN
5. INDI HOME
6. NEW HAVEN
7. TSUEN WAN GARDEN
8. WEALTHY GARDEN

District : Tsuen Wan

## Provisional District Council Constituency Areas

Code	Proposed Name	Boundary Description	Major Estates/Areas	Estimated Population	+/- % of Population Quota (16,964)
<b>K03</b>	<b><i>Hoi Bun</i></b>			19,641	+15.78

<b>N</b>	
<b>NE</b>	
<b>E</b>	Tsing Tsuen Road, District Boundary
<b>SE</b>	Tsing Tsuen Road, District Boundary
<b>S</b>	Tsing Tsuen Road, District Boundary
<b>SW</b>	Tsing Tsuen Road, District Boundary
<b>W</b>	District Boundary
<b>NW</b>	District Boundary

1. RIVIERA GARDENS
2. WATERSIDE PLAZA

**K04** ***Clague Garden***

14,549 -14.24

<b>N</b>	Tso Kung Square, Tso Kung Street Hoi Pa Street
<b>NE</b>	Hoi Pa Street, Kai Hong Close, Sha Tsui Road
<b>E</b>	Sha Tsui Road, Tai Ho Road
<b>SE</b>	Tai Ho Road
<b>S</b>	Tai Ho Road, Tsuen Wan Road
<b>SW</b>	Tsuen Wan Road
<b>W</b>	Tsuen Wan Road, Tai Chung Road
<b>NW</b>	Tai Chung Road

1. CLAGUE GARDEN ESTATE
2. MOON LOK DAI HA
3. SKYLINE PLAZA
4. TAK YAN BUILDING (PART) :  
Stage 1  
Stage 3  
Stage 11  
Stage 15  
Stage 16
5. TSUEN WAN PLAZA

District : Tsuen Wan

## Provisional District Council Constituency Areas

Code	Proposed Name	Boundary Description	Major Estates/Areas	Estimated Population	+/- % of Population Quota (16,964)
<b>K05</b>	<b><i>Fuk Loi</i></b>			13,898	-18.07

<b>N</b>	Castle Peak Road - Tsuen Wan Sai Lau Kok Road
<b>NE</b>	Sai Lau Kok Road
<b>E</b>	Tai Ho Road North, Tai Ho Road
<b>SE</b>	Tai Ho Road
<b>S</b>	Tai Ho Road, Sha Tsui Road
<b>SW</b>	Sha Tsui Road
<b>W</b>	Kai Hong Close, Hoi Pa Street Tso Kung Street, Tso Kung Square Tai Chung Road
<b>NW</b>	Tai Chung Road Castle Peak Road - Tsuen Wan

1. FOO YU BUILDING
2. FUK LOI ESTATE
3. TAK YAN BUILDING (PART) :  
Stage 14
4. TSUEN KAM CENTRE

District : Tsuen Wan

## Provisional District Council Constituency Areas

Code	Proposed Name	Boundary Description	Major Estates/Areas	Estimated Population	+/- % of Population Quota (16,964)
<b>K06</b>	<b><i>Discovery Park</i></b>			17,420	+2.69

<b>N</b>	MTR (Tsuen Wan Line)
<b>NE</b>	MTR (Tsuen Wan Line)
<b>E</b>	Cheung Pei Shan Road, Tai Ho Road North
<b>SE</b>	Tai Ho Road North
<b>S</b>	Sai Lau Kok Road Castle Peak Road - Tsuen Wan
<b>SW</b>	Castle Peak Road - Tsuen Wan
<b>W</b>	Tsuen King Circuit
<b>NW</b>	Tsuen King Circuit, Chiu Tam Path

1. DISCOVERY PARK
2. TSUEN KING GARDEN

**K07** ***Tsuen Wan Centre***

16,595

-2.18

<b>N</b>	Chiu Tam Path
<b>NE</b>	Chiu Tam Path, Tsuen King Circuit
<b>E</b>	Tsuen King Circuit
<b>SE</b>	Tsuen King Circuit Castle Peak Road - Tsuen Wan
<b>S</b>	Castle Peak Road - Tsuen Wan
<b>SW</b>	Castle Peak Road - Tsuen Wan
<b>W</b>	Tsuen King Circuit, On Yin Street
<b>NW</b>	On Yin Street, Tsuen King Circuit

1. KAM FUNG GARDEN
2. TSUEN TAK GARDENS
3. TSUEN WAN CENTRE

District : Tsuen Wan

## Provisional District Council Constituency Areas

Code	Proposed Name	Boundary Description	Major Estates/Areas	Estimated Population	+/- % of Population Quota (16,964)
<b>K08</b>	<i>Allway</i>			19,833	+16.91

<b>N</b>	Tai Mo Shan Road, District Boundary
<b>NE</b>	Maclehose Trail
<b>E</b>	Tai Mo Shan Country Park
<b>SE</b>	Route Twisk, Tsuen Kam Interchange
<b>S</b>	Tai Ho Road North, Cheung Pei Shan Road Chiu Tam Path, On Yin Street Tsuen King Circuit Castle Peak Road - Tsuen Wan Tuen Mun Road
<b>SW</b>	Castle Peak Road - Tsuen Wan Tuen Mun Road
<b>W</b>	Catchwater, Route Twisk
<b>NW</b>	Tai Mo Shan Road, Route Twisk

1. ALLWAY GARDENS
2. CHUEN LUNG
3. JOYFUL BUILDING
4. KWONG PAN TIN TSUEN
5. PAK TIN PA SAN TSUEN
6. SHEENY TERRACE
7. SUMMIT TERRACE
8. THE CAIRNHILL
9. THE CLIVEDEN



District : Tsuen Wan

## Provisional District Council Constituency Areas

Code	Proposed Name	Boundary Description	Major Estates/Areas	Estimated Population	+/- % of Population Quota (16,964)
<b>K09</b>	<b><i>Lai To</i></b>			19,431	+14.54

<b>N</b>	Maclehose Trail, Route Twisk District Boundary
<b>NE</b>	Route Twisk
<b>E</b>	Route Twisk, Catchwater
<b>SE</b>	Castle Peak Road - Tsuen Wan
<b>S</b>	Castle Peak Road - Tsuen Wan Castle Peak Road - Ting Kau
<b>SW</b>	Catchwater
<b>W</b>	Catchwater, Yuen Tsuen Ancient Trail
<b>NW</b>	Lin Fa Shan

1. BELVEDERE GARDEN PHASE 1
2. BELVEDERE GARDEN PHASE 2
3. GRANDVIEW VILLA
4. GREENVIEW COURT
5. GREENVIEW TERRACE
6. HANLEY VILLA
7. THE PANORAMA
8. THE WESTMINSTER TERRACE
9. YAU KOM TAU VILLAGE
10. SUNNY VILLA

District : Tsuen Wan

## Provisional District Council Constituency Areas

Code	Proposed Name	Boundary Description	Major Estates/Areas	Estimated Population	+/- % of Population Quota (16,964)
<b>K10</b>	<b><i>Ting Sham</i></b>			18,540	+9.29

<b>N</b>	District Boundary, Maclehose Trail
<b>NE</b>	Maclehose Trail,
<b>E</b>	Yuen Tsuen Ancient Trail, Catchwater Castle Peak Road - Ting Kau Castle Peak Road - Tsuen Wan, Hoi On Road District Boundary
<b>SE</b>	District Boundary
<b>S</b>	District Boundary, Ting Kau Bridge
<b>SW</b>	Castle Peak Road - Sham Tseng Tuen Mun Road
<b>W</b>	Tuen Mun Road, Yuk Sing Road Tai Lam Nature Trail
<b>NW</b>	District Boundary

1. BELLAGIO
2. GOLDEN VILLA
3. LONG BEACH GARDENS
4. OCEAN POINTE
5. RHINE GARDEN
6. RHINE TERRACE
7. SHAM TSENG VILLAGE
8. TING KAU
9. VISTA DEL MAR

District : Tsuen Wan

## Provisional District Council Constituency Areas

Code	Proposed Name	Boundary Description	Major Estates/Areas	Estimated Population	+/- % of Population Quota (16,964)
<b>K11</b>	<i>Tsuen Wan West</i>			18,672	+10.07

<b>N</b>	Castle Peak Road - Tsuen Wan Tai Chung Road
<b>NE</b>	Tai Chung Road, Tsuen Wan Road
<b>E</b>	Tsuen Wan Road, Tai Ho Road Yeung Uk Road
<b>SE</b>	Ma Tau Pa Road, Texaco Road Tsuen Wan Road, Tsuen Tsing Interchange
<b>S</b>	District Boundary
<b>SW</b>	District Boundary
<b>W</b>	Hoi On Road, Castle Peak Road - Tsuen Wan
<b>NW</b>	Castle Peak Road - Tsuen Wan

1. BAYVIEW GARDEN
2. BELVEDERE GARDEN PHASE 3
3. SERENADE COVE
4. THE DYNASTY
5. CITY POINT

District : Tsuen Wan

## Provisional District Council Constituency Areas

Code	Proposed Name	Boundary Description	Major Estates/Areas	Estimated Population	+/- % of Population Quota (16,964)
<b>K12</b>	<b><i>Tsuen Wan Rural</i></b>			18,896	+11.39

<b>N</b>	District Boundary
<b>NE</b>	Tai Lam Nature Trail, Yuk Sing Road
<b>E</b>	Tuen Mun Road Castle Peak Road - Sham Tseng
<b>SE</b>	Castle Peak Road - Sham Tseng Castle Peak Road - Tsing Lung Tau
<b>S</b>	Castle Peak Road - Tsing Lung Tau
<b>SW</b>	Castle Peak Road - Tsing Lung Tau
<b>W</b>	District Boundary
<b>NW</b>	District Boundary

1. ANGLERS' BAY
2. HONG KONG GARDEN
3. KA LOON TSUEN
4. LIDO GARDEN
5. LUNG TANG COURT
6. PAI MIN KOK VILLAGE
7. ROYAL SEA CREST
8. SEA CREST VILLA
9. TSING LUNG TAU TSUEN
10. YUEN TUN VILLAGE

**K13**    ***Ma Wan***

15,126                      -10.83

<b>N</b>	Castle Peak Road - Tsing Lung Tau
<b>NE</b>	District Boundary
<b>E</b>	District Boundary, Tsing Ma Bridge
<b>SE</b>	District Boundary
<b>S</b>	Hong Kong Disneyland, District Boundary
<b>SW</b>	District Boundary
<b>W</b>	District Boundary
<b>NW</b>	District Boundary

1. MA WAN
2. PARK ISLAND
3. TIN LIU
4. MA WAN MAIN STREET VILLAGE

District : Tsuen Wan

## Provisional District Council Constituency Areas

Code	Proposed Name	Boundary Description	Major Estates/Areas	Estimated Population	+/- % of Population Quota (16,964)
<b>K14</b>	<b><i>Luk Yeung</i></b>			15,335	-9.60

<b>N</b>	Catchwater
<b>NE</b>	Sheung Kok Shan Road, Lo Wai Road Sam Dip Tam
<b>E</b>	Sam Dip Tam
<b>SE</b>	Cheung Pei Shan Road, Texaco Road North
<b>S</b>	Castle Peak Road - Tsuen Wan Shing Mun Road, Sai Lau Kok Road
<b>SW</b>	Tai Ho Road North, Tsuen Kam Interchange
<b>W</b>	Route Twisk, Fu Yung Shan Road
<b>NW</b>	Fu Yung Shan Road

1. FAIRVIEW GARDEN
2. HOI PA VILLAGE SOUTH TERRACE
3. LUK YEUNG SUN CHUEN
4. MA SIM PAI VILLAGE
5. MUK MIN HA TSUEN
6. PAK TIN PA TSUEN
7. SAI LAU KOK TSUEN
8. SAN TSUEN

District : Tsuen Wan

## Provisional District Council Constituency Areas

Code	Proposed Name	Boundary Description	Major Estates/Areas	Estimated Population	+/- % of Population Quota (16,964)
<b>K15</b>	<b><i>Lei Muk Shue East</i></b>			19,502	+14.96

<b>N</b>	Cheung Pei Shan Road, Wo Yi Hop Lane
<b>NE</b>	Wo Yi Hop Lane, Shing Mun Road
<b>E</b>	Shing Mun Road, Wo Yi Hop Road
<b>SE</b>	Cheung Wing Road, Kwok Shui Road
<b>S</b>	Kwok Shui Road Castle Peak Road - Kwai Chung District Boundary
<b>SW</b>	Castle Peak Road - Kwai Chung Texaco Road North, Shing Mun Road
<b>W</b>	Texaco Road North, Shing Mun Road
<b>NW</b>	Lei Shu Road, Wo Yi Hop Interchange Cheung Pei Shan Road

1. CHUNG KWAI CHUNG TSUEN
2. HAM TIN TSUEN
3. HO PUI TSUEN
4. HOI PA SAN TSUEN
5. KWAN MUN HAU TSUEN
6. LEI MUK SHUE ESTATE
7. LEI MUK SHUE (II) ESTATE (PART) :  
    Chuk Shue House  
    Chung Shue House  
    Kwai Shue House
8. PRIMROSE HILL
9. SHEUNG KWAI CHUNG VILLAGE
10. TAI PAK TIN VILLAGE
11. YAU MA HOM RESITE VILLAGE
12. YEUNG UK TSUEN

District : Tsuen Wan

## Provisional District Council Constituency Areas

Code	Proposed Name	Boundary Description	Major Estates/Areas	Estimated Population	+/- % of Population Quota (16,964)
K16	<i>Lei Muk Shue West</i>			15,745	-7.19

N	Wo Yi Hop Road
NE	Wo Yi Hop Road
E	Lei Shu Road
SE	Lei Shu Road
S	Lei Shu Road
SW	
W	
NW	Wo Yi Hop Road

1. LEI MUK SHUE (I) ESTATE
2. LEI MUK SHUE (II) ESTATE (PART) :
  - Block 1
  - Block 2
  - Block 3
  - Block 4
  - Block 5
  - Block 6
  - Pak Shue House
  - Yung Shue House



District : Tsuen Wan

## Provisional District Council Constituency Areas

Code	Proposed Name	Boundary Description	Major Estates/Areas	Estimated Population	+/- % of Population Quota (16,964)
<b>K17</b>	<b><i>Shek Wai Kok</i></b>			12,723	-25.00

<b>N</b>	District Boundary
<b>NE</b>	District Boundary
<b>E</b>	Maclehose Trail, District Boundary Shing Mun Reservoir (Jubilee Reservoir) Shing Mun Road, Cheung Pei Shan Road
<b>SE</b>	District Boundary
<b>S</b>	Shing Mun Road
<b>SW</b>	Texaco Road North, Tsuen Kam Interchange
<b>W</b>	Cheung Pei Shan Road, Shek Wai Kok Road Cheung Shan Estate Road West Wo Yi Hop Interchange
<b>NW</b>	Maclehose Trail

1. SHEK WAI KOK ESTATE (PART) :  
 Shek Fong House  
 Shek Ho House  
 Shek Kwai House  
 Shek Lan House  
 Shek Lin House  
 Shek To House
2. WO YI HOP

District : Tsuen Wan

## Provisional District Council Constituency Areas

Code	Proposed Name	Boundary Description	Major Estates/Areas	Estimated Population	+/- % of Population Quota (16,964)
K18	<i>Cheung Shek</i>			12,962	-23.59

<b>N</b>	Catchwater
<b>NE</b>	Catchwater
<b>E</b>	Wo Yi Hop Interchange Cheung Pei Shan Road
<b>SE</b>	Cheung Shan Estate Road West
<b>S</b>	Cheung Shan Estate Road West Shek Wai Kok Road
<b>SW</b>	Shek Wai Kok Road, Cheung Pei Shan Road
<b>W</b>	Lo Wai Road, Sheung Kok Shan Road
<b>NW</b>	Sheung Kok Shan Road, Catchwater

1. CHEUNG SHAN ESTATE
2. CHUEN YIU TERRACE
3. HERMITA VILLA
4. HOI PA RESITE VILLAGE
5. LAVENDER GARDEN
6. LO WAI
7. SAM TUNG UK RESITE VILLAGE
8. SHEK WAI KOK ESTATE (PART) :  
Shek Kuk House  
Shek Tsui House
9. WING WAH TERRACE
10. YI PEI CHUN

District : Tuen Mun

## Provisional District Council Constituency Areas

Code	Proposed Name	Boundary Description	Major Estates/Areas	Estimated Population	+/- % of Population Quota (16,964)
<b>L01</b>	<b><i>Tuen Mun Town Centre</i></b>			19,539	+15.18

<b>N</b>	Tuen Mun River Channel, Ho Pong Street Tuen Mun Heung Sze Wui Road	1. CENTURY GATEWAY 2. KAM WAH GARDEN 3. NEW TOWN MANSION
<b>NE</b>	Tuen Mun Heung Sze Wui Road Yan Ching Street, Tuen Mun Road	4. THE TREND PLAZA 5. TUEN MUN TOWN PLAZA 6. VILLA TIARA
<b>E</b>	Pui To Road Castle Peak Road - Castle Peak Bay	7. WALDORF GARDEN
<b>SE</b>	Tuen Hing Road	
<b>S</b>	Tuen Hing Road	
<b>SW</b>	Tuen Mun Heung Sze Wui Road	
<b>W</b>	Pui To Road, MTR Tuen Mun Station	
<b>NW</b>	MTR Tuen Mun Station Tuen Mun River Channel	

District : Tuen Mun

## Provisional District Council Constituency Areas

Code	Proposed Name	Boundary Description	Major Estates/Areas	Estimated Population	+/- % of Population Quota (16,964)
<b>L02</b>	<i>Siu Chi</i>			21,052	+24.10

<b>N</b>	Tuen Hing Road
<b>NE</b>	Castle Peak Road - Castle Peak Bay
<b>E</b>	
<b>SE</b>	Wah Fat Street
<b>S</b>	Wah Fat Street, Tuen Mun Road
<b>SW</b>	Tuen Mun Road
<b>W</b>	Tuen Mun Road
<b>NW</b>	Tuen Mun Heung Sze Wui Road Tuen Hing Road

1. ALPINE GARDEN
2. CHI LOK FA YUEN
3. HANDSOME COURT
4. HARVEST GARDEN
5. HOI TAK GARDENS
6. HONG KING GARDEN
7. JC PLACE
8. KAM FAI GARDEN
9. LAI PO BUILDING
10. RAINBOW GARDEN
11. SIU ON COURT

District : Tuen Mun

## Provisional District Council Constituency Areas

Code	Proposed Name	Boundary Description	Major Estates/Areas	Estimated Population	+/- % of Population Quota (16,964)
L03	<i>Siu Tsui</i>			19,796	+16.69

<b>N</b>	Wong Chu Road Tuen Mun Heung Sze Wui Road Siu Hing Lane, Siu Lun Street
<b>NE</b>	Siu Lun Street
<b>E</b>	Siu Lun Street
<b>SE</b>	Siu Lun Street Castle Peak Road - Castle Peak Bay Hoi Wing Road
<b>S</b>	Hoi Wing Road
<b>SW</b>	Hoi Wing Road, Hoi Wong Road
<b>W</b>	Hoi Wong Road, Hang Fu Street
<b>NW</b>	Hang Fu Street, Fung On Street Wong Chu Road

1. NERINE COVE
2. SIU LUN COURT (PART) :
  - Fu Lun House
  - Ka Lun House
  - Kwai Lun House
  - Sui Lun House
  - Tsui Lun House
  - Wing Lun House
  - Yiu Lun House
  - Yuk Lun House
3. THE SEA CREST
4. TSUI NING GARDEN

District : Tuen Mun

## Provisional District Council Constituency Areas

Code	Proposed Name	Boundary Description	Major Estates/Areas	Estimated Population	+/- % of Population Quota (16,964)
<b>L04</b>	<b><i>On Ting</i></b>			16,704	-1.53

<b>N</b>	
<b>NE</b>	Tuen Mun Road
<b>E</b>	Tuen Mun Road
<b>SE</b>	Tuen Mun Road Castle Peak Road - Castle Peak Bay
<b>S</b>	Siu Lun Street
<b>SW</b>	Tuen Mun Heung Sze Wui Road
<b>W</b>	Tuen Mun Heung Sze Wui Road
<b>NW</b>	Tuen Mun Heung Sze Wui Road

- ON TING ESTATE
- SIU LUN COURT (PART) :  
Fai Lun House  
Ngan Lun House  
Po Lun House  
Wah Lun House

**L05**     ***Yau Oi South***

15,172     -10.56

<b>N</b>	Yau Oi Road
<b>NE</b>	Yau Oi Road, Tuen Mun Heung Sze Wui Road
<b>E</b>	Tuen Mun Heung Sze Wui Road
<b>SE</b>	Tuen Mun Heung Sze Wui Road Wong Chu Road
<b>S</b>	Wong Chu Road
<b>SW</b>	Wong Chu Road
<b>W</b>	Oi Lai Lane, Yau Oi Road
<b>NW</b>	Yau Oi Road

- YAU OI ESTATE (PART) :  
Oi Chi House  
Oi Fai House  
Oi Lim House  
Oi Lok House  
Oi Shun House  
Oi Yee House  
Oi Yung House

District : Tuen Mun

## Provisional District Council Constituency Areas

Code	Proposed Name	Boundary Description	Major Estates/Areas	Estimated Population	+/- % of Population Quota (16,964)
L06	<i>Yau Oi North</i>			15,090	-11.05

<b>N</b>	MTR Tuen Mun Station, Pui To Road
<b>NE</b>	Tuen Mun Heung Sze Wui Road
<b>E</b>	Tuen Mun Heung Sze Wui Road, Yau Oi Road Oi Lai Lane, Wong Chu Road Fung On Street, Hoi Chu Road
<b>SE</b>	Hang Fu Street
<b>S</b>	Hoi Wong Road, Tuen Mun River Channel
<b>SW</b>	Tuen Mun River Channel
<b>W</b>	Tuen Mun River Channel
<b>NW</b>	Tuen Mun River Channel MTR Tuen Mun Station

1. GOODVIEW GARDEN
2. OCEANIA HEIGHTS
3. YAU OI ESTATE (PART) :
  - Oi Hei House
  - Oi Lai House
  - Oi Ming House
  - Oi Tak House



District : Tuen Mun

## Provisional District Council Constituency Areas

Code	Proposed Name	Boundary Description	Major Estates/Areas	Estimated Population	+/- % of Population Quota (16,964)
<b>L07</b>	<b><i>Tsui Hing</i></b>			18,323	+8.01

<b>N</b>	Shek Pai Tau Road, Tsun Wen Road Tsing Chung Koon Road
<b>NE</b>	Tsing Chung Koon Road Tuen Mun River Channel
<b>E</b>	Tuen Mun River Channel
<b>SE</b>	Tuen Mun River Channel MTR Tuen Mun Station, Pui To Road
<b>S</b>	Pui To Road
<b>SW</b>	Pui To Road, Ming Kum Road
<b>W</b>	Ming Kum Road
<b>NW</b>	Ming Kum Road, Shek Pai Tau Road

1. CHELSEA HEIGHTS
2. GREENLAND GARDEN
3. HONG TAK GARDENS
4. TAI HING GARDENS

**L08**     ***Shan King***

17,898

+5.51

<b>N</b>	
<b>NE</b>	Ming Kum Road
<b>E</b>	Ming Kum Road
<b>SE</b>	Ming Kum Road, Yeung King Road
<b>S</b>	Yeung King Road
<b>SW</b>	Yeung King Road
<b>W</b>	Yeung King Road
<b>NW</b>	

1. SHAN KING ESTATE (PART) :  
King Fu House  
King Kwai House  
King Lok House  
King On House  
King Wah House  
King Wing House  
King Yip House

District : Tuen Mun

## Provisional District Council Constituency Areas

Code	Proposed Name	Boundary Description	Major Estates/Areas	Estimated Population	+/- % of Population Quota (16,964)
<b>L09</b>	<b><i>King Hing</i></b>			15,315	-9.72

<b>N</b>	Tsing Tin Road
<b>NE</b>	Tai Fong Street
<b>E</b>	Tai Fong Street, Tsun Wen Road
<b>SE</b>	Tsun Wen Road, Shek Pai Tau Road
<b>S</b>	Shek Pai Tau Road, Ming Kum Road
<b>SW</b>	Ming Kum Road
<b>W</b>	Wong Yin Street
<b>NW</b>	Tsing Tin Road

1. SHAN KING ESTATE (PART) :  
King Lai House  
King Mei House
2. TAI HING ESTATE (PART) :  
Hing Cheung House  
Hing Shing House  
Hing Tai House  
Hing Wai House

**L10**     ***Hing Tsak***

16,134     -4.89

<b>N</b>	Tsing Tin Road
<b>NE</b>	Tsing Tin Road, Tsing Chung Koon Road
<b>E</b>	Tuen Mun River Channel
<b>SE</b>	Tuen Mun River Channel
<b>S</b>	Tsing Chung Koon Road, Tai Fong Street
<b>SW</b>	Tai Fong Street
<b>W</b>	Tai Fong Street
<b>NW</b>	Tai Fong Street, Tsing Tin Road

1. AFFLUENCE GARDEN
2. TAI HING ESTATE (PART) :  
Hing Fai House  
Hing Ping House  
Hing Yiu House

District : Tuen Mun

## Provisional District Council Constituency Areas

Code	Proposed Name	Boundary Description	Major Estates/Areas	Estimated Population	+/- % of Population Quota (16,964)
L11	<i>San Hui</i>			18,899	+11.41

<b>N</b>	District Boundary
<b>NE</b>	District Boundary
<b>E</b>	District Boundary
<b>SE</b>	
<b>S</b>	Tuen Mun Road
<b>SW</b>	Tuen Mun Road, Wah Fat Street Castle Peak Road - Castle Peak Bay Tuen Hing Road
<b>W</b>	Castle Peak Road - Castle Peak Bay Pui To Road, Tuen Mun Road Yan Ching Street Tuen Mun Heung Sze Wui Road Ho Pong Street, Tuen Mun River Channel Castle Peak Road - San Hui, San Hui Path
<b>NW</b>	Fu Tei Road

1. ELDO COURT
2. HONG LAI GARDEN
3. LEUNG TIN VILLAGE
4. SAN HUI VILLAGE
5. TSENG TAU TSUEN
6. TUEN MUN SAN HUI
7. TUEN MUN CENTRE

District : Tuen Mun

## Provisional District Council Constituency Areas

Code	Proposed Name	Boundary Description	Major Estates/Areas	Estimated Population	+/- % of Population Quota (16,964)
L12	<i>Sam Shing</i>			21,287	+25.48

<b>N</b>	District Boundary
<b>NE</b>	District Boundary
<b>E</b>	District Boundary
<b>SE</b>	District Boundary
<b>S</b>	District Boundary
<b>SW</b>	Tai Mo To
<b>W</b>	Castle Peak Bay
<b>NW</b>	Castle Peak Road - Castle Peak Bay (Including Typhoon Shelter) Castle Peak Road - So Kwun Wat Sam Shing Street, Tsing Yan Street

1. AQUA BLUE
2. BEAULIEU PENINSULA
3. HONG KONG GOLD COAST
4. PALATIAL COAST
5. PEARL ISLAND
6. PERIDOT COURT
7. SAM SHING ESTATE
8. SIU LAM
9. SPRING SEAVIEW TERRACE
10. TAI LAM CHUNG

District : Tuen Mun

## Provisional District Council Constituency Areas

Code	Proposed Name	Boundary Description	Major Estates/Areas	Estimated Population	+/- % of Population Quota (16,964)
<b>L13</b>	<b><i>Hanford</i></b>			20,700	+22.02

<b>N</b>	Hoi Wing Road, Tuen Mun Road Maclehose Trail
<b>NE</b>	Maclehose Trail, Tai Lam Chung Reservoir
<b>E</b>	Tai Lam Chung Reservoir
<b>SE</b>	Tuen Mun Road
<b>S</b>	Castle Peak Road - So Kwun Wat
<b>SW</b>	Castle Peak Road - So Kwun Wat Castle Peak Road - Castle Peak Bay
<b>W</b>	Castle Peak Road - Castle Peak Bay Sam Shing Street, Tuen Mun River Channel
<b>NW</b>	Hoi Wong Road, Hoi Wing Road

1. AEGEAN COAST
2. AVIGNON
3. BAYVIEW TERRACE
4. CASTLE PEAK BAY GARDEN
5. DRAGON INN COURT
6. HANFORD GARDEN
7. KAR WO LEI
8. PALM COVE
9. SEAVIEW GARDEN
10. SO KWUN WAT
11. TSING YUNG TERRACE

**L14** ***Fu Sun***

19,390 +14.30

<b>N</b>	Lung Mun Road
<b>NE</b>	Tuen Mun River Channel
<b>E</b>	Tuen Mun River Channel
<b>SE</b>	Tuen Mun River Channel, Hoi Wong Road
<b>S</b>	Hoi Wong Road, Wu Shan Road
<b>SW</b>	Wu Shan Road, Lung Mun Road
<b>W</b>	Lung Mun Road
<b>NW</b>	Lung Mun Road

1. GLORIOUS GARDEN
2. SUN TUEN MUN CENTRE

District : Tuen Mun

## Provisional District Council Constituency Areas

Code	Proposed Name	Boundary Description	Major Estates/Areas	Estimated Population	+/- % of Population Quota (16,964)
<b>L15</b>	<b><i>Yuet Wu</i></b>			13,324	-21.46

<b>N</b>	Hoi Wong Road
<b>NE</b>	Tuen Mun Typhoon Shelter
<b>E</b>	Tuen Mun Typhoon Shelter
<b>SE</b>	Tuen Mun Typhoon Shelter, Wu Chui Road
<b>S</b>	Wu Shan Road
<b>SW</b>	Wu On Street
<b>W</b>	Wu On Street
<b>NW</b>	Wu King Road, Hoi Wong Road

1. TUEN MUN WU HONG POLICE QUARTERS
2. YUET WU VILLA

**L16**     ***Siu Hei***

13,096     -22.80

<b>N</b>	Wu On Street
<b>NE</b>	Wu On Street, Wu Shan Road
<b>E</b>	Wu Shan Road, Wu Chui Road Tuen Mun Typhoon Shelter
<b>SE</b>	Castle Peak Bay
<b>S</b>	Tuen Mun Promenade
<b>SW</b>	Tuen Mun Promenade
<b>W</b>	Wu Chui Road
<b>NW</b>	Wu King Road

1. MARINA GARDEN
2. MIAMI BEACH TOWERS
3. SIU HEI COURT

District : Tuen Mun

## Provisional District Council Constituency Areas

Code	Proposed Name	Boundary Description	Major Estates/Areas	Estimated Population	+/- % of Population Quota (16,964)
<b>L17</b>	<b><i>Wu King</i></b>			13,747	-18.96

<b>N</b>	Wu Fai Street, Wu Shan Road
<b>NE</b>	Wu Shan Road, Wu King Road
<b>E</b>	Wu King Road
<b>SE</b>	Wu King Road, Wu Chui Road
<b>S</b>	Wu Chui Road
<b>SW</b>	Wu Chui Road, Tip King Road
<b>W</b>	Tip King Road, Wu Fai Street
<b>NW</b>	Wu Fai Street

1. WU KING ESTATE

**L18**     ***Butterfly***

17,013                      +0.29

<b>N</b>	Lung Mun Road, Wu Shan Road
<b>NE</b>	Wu Shan Road, Wu Fai Street
<b>E</b>	Wu Fai Street, Tip King Road
<b>SE</b>	Tip King Road
<b>S</b>	Wu Chui Road
<b>SW</b>	Wu Chui Road
<b>W</b>	Wu Chui Road, Lung Mun Road
<b>NW</b>	Lung Mun Road

1. BUTTERFLY ESTATE  
2. SIU SHAN COURT



District : Tuen Mun

## Provisional District Council Constituency Areas

Code	Proposed Name	Boundary Description	Major Estates/Areas	Estimated Population	+/- % of Population Quota (16,964)
<b>L19</b>	<b><i>Lok Tsui</i></b>			14,544	-14.27

<b>N</b>	District Boundary
<b>NE</b>	District Boundary
<b>E</b>	Lung Mun Road, Wu Chui Road
<b>SE</b>	
<b>S</b>	District Boundary
<b>SW</b>	District Boundary
<b>W</b>	District Boundary
<b>NW</b>	District Boundary

1. LUNG KWU TAN
2. MELODY GARDEN
3. PIERHEAD GARDEN
4. RICHLAND GARDEN
5. TSING SHAN TSUEN SAN SHEK WAN NORTH
6. TSING SHAN TSUEN SAN SHEK WAN SOUTH

**L20**     ***Lung Mun***

17,252     +1.70

<b>N</b>	Yeung King Road
<b>NE</b>	Ming Kum Road, Pui To Road MTR Tuen Mun Station
<b>E</b>	Tuen Mun River Channel
<b>SE</b>	Tuen Mun River Channel
<b>S</b>	Lung Mun Road, Lung Fu Road
<b>SW</b>	
<b>W</b>	
<b>NW</b>	

1. LUNG MUN OASIS
2. LUNG YAT ESTATE
3. TSING SHAN TSUEN
4. YEUNG SIU HANG
5. TUEN MUN KAU HUI

District : Tuen Mun

## Provisional District Council Constituency Areas

Code	Proposed Name	Boundary Description	Major Estates/Areas	Estimated Population	+/- % of Population Quota (16,964)
L21	<i>San King</i>			14,585	-14.02

N	
NE	Tin King Road
E	Tin King Road
SE	Yeung King Road
S	
SW	
W	
NW	

1. LEUNG KING ESTATE (PART) :  
Leung Chi House  
Leung Chun House  
Leung Wai House
2. SAN WAI COURT

L22 *Leung King*

14,416 -15.02

N	
NE	
E	Tin King Road
SE	Tin King Road
S	
SW	
W	
NW	

1. LEUNG KING ESTATE (PART) :  
Leung Kit House  
Leung Shui House  
Leung Wah House  
Leung Yin House  
Leung Ying House
2. SIU LUNG COURT

District : Tuen Mun

## Provisional District Council Constituency Areas

Code	Proposed Name	Boundary Description	Major Estates/Areas	Estimated Population	+/- % of Population Quota (16,964)
L23	<i>Tin King</i>			16,443	-3.07

N	Tin King Road
NE	Tin King Road, Ming Kum Road
E	Ming Kum Road
SE	Ming Kum Road, Tin King Road
S	Tin King Road
SW	Tin King Road
W	Tin King Road
NW	Tin King Road

1. SIU KWAI COURT
2. SIU PONG COURT
3. TIN KING ESTATE

District : Tuen Mun

## Provisional District Council Constituency Areas

Code	Proposed Name	Boundary Description	Major Estates/Areas	Estimated Population	+/- % of Population Quota (16,964)
<b>L24</b>	<b><i>Po Tin</i></b>			19,100	+12.59

<b>N</b>	District Boundary
<b>NE</b>	District Boundary
<b>E</b>	Castle Peak Road - Lam Tei Lam Tei Interchange
<b>SE</b>	Tsing Lun Road
<b>S</b>	Hing Kwai Street, Ming Kum Road Tin King Road
<b>SW</b>	
<b>W</b>	Nim Wan Road, District Boundary
<b>NW</b>	District Boundary

1. GRAND VILLA
2. GRAND VILLA
3. HANISON GARDEN
4. KEI LUN WAI
5. MING WONG GARDEN
6. PO TIN ESTATE
7. PO TONG HA
8. PO WAH GARDEN
9. SAN HING TSUEN
10. SIU HANG TSUEN
11. TSZ TIN TSUEN
12. VILLA PINADA

**L25**     ***Kin Sang***

16,393

-3.37

<b>N</b>	Tsun Wen Road
<b>NE</b>	Tsun Wen Road
<b>E</b>	Tsun Wen Road
<b>SE</b>	Tsun Wen Road, Tsing Tin Road
<b>S</b>	Tsing Tin Road
<b>SW</b>	Tsing Tin Road, Ming Kum Road
<b>W</b>	Ming Kum Road
<b>NW</b>	Ming Kum Road, Tsun Wen Road

1. BLOSSOM GARDEN
2. GOODRICH GARDEN
3. KIN SANG ESTATE
4. SIU HIN COURT
5. VENICE GARDENS

District : Tuen Mun

## Provisional District Council Constituency Areas

Code	Proposed Name	Boundary Description	Major Estates/Areas	Estimated Population	+/- % of Population Quota (16,964)
<b>L26</b>	<b><i>Siu Hong</i></b>			14,963	-11.80

<b>N</b>	Tsing Lun Road
<b>NE</b>	Lam Tei Interchange
<b>E</b>	MTR Siu Hong Station Tuen Mun River Channel
<b>SE</b>	Tuen Mun River Channel
<b>S</b>	Tsing Chung Koon Road, Tsing Tin Road
<b>SW</b>	Tsun Wen Road
<b>W</b>	Tsun Wen Road
<b>NW</b>	Hing Kwai Street

1. SIU HONG COURT

**L27** ***Prime View***

19,254

+13.50

<b>N</b>	Castle Peak Road - Lingnan
<b>NE</b>	Tuen Kwai Road
<b>E</b>	Fu Tei Road
<b>SE</b>	King San Path
<b>S</b>	San Hui Path, Castle Peak Road - San Hui
<b>SW</b>	Castle Peak Road - San Hui, Tuen Mun Road
<b>W</b>	Tuen Mun River Channel
<b>NW</b>	

1. BENEVILLE
2. BRILLIANT GARDEN
3. ELEGANCE GARDEN
4. GRANDEUR GARDEN
5. KINGSTON TERRACE
6. NOBLE PLACE
7. PARKLAND VILLAS
8. PRIME VIEW GARDEN

District : Tuen Mun

## Provisional District Council Constituency Areas

Code	Proposed Name	Boundary Description	Major Estates/Areas	Estimated Population	+/- % of Population Quota (16,964)
L28	<i>Fu Tai</i>			20,232	+19.26

<b>N</b>	Lam Tei Main Street, Fuk Hang Tsuen Road
<b>NE</b>	Kong Sham Western Highway
<b>E</b>	
<b>SE</b>	
<b>S</b>	Fu Tei Road
<b>SW</b>	
<b>W</b>	Tuen Kwai Road Castle Peak Road - Lingnan, Fu Hang Road
<b>NW</b>	Nullah, Yuen Long Highway Fuk Hang Tsuen Lane

1. FU TAI ESTATE
2. FU TEI SHEUNG TSUEN
3. FU TEI HA TSUEN
4. FUK HANG TSUEN
5. BOTANIA VILLA

District : Tuen Mun

## Provisional District Council Constituency Areas

Code	Proposed Name	Boundary Description	Major Estates/Areas	Estimated Population	+/- % of Population Quota (16,964)
<b>L29</b>	<b><i>Tuen Mun Rural</i></b>			21,918	+29.20

<b>N</b>	District Boundary, Tin Ha Road Castle Peak Road - Hung Shui Kiu Wo Ping San Tsuen Lane
<b>NE</b>	Nullah, District Boundary
<b>E</b>	District Boundary
<b>SE</b>	
<b>S</b>	Kong Sham Western Highway Fuk Hang Tsuen Road, Lam Tei Main Street Fuk Hang Tsuen Lane
<b>SW</b>	Yuen Long Highway, Nullah, Fu Hang Road
<b>W</b>	Lam Tei Interchange Castle Peak Road - Lam Tei, Nullah
<b>NW</b>	District Boundary Tsing Shan Firing Range Boundary

1. BAUHINIA GARDEN
2. CHUNG UK TSUEN
3. LAM TEI
4. NAI WAI
5. THE SHERWOOD
6. TUEN TSZ WAI
7. WO PING SAN TSUEN
8. YICK YUEN TSUEN



District : Yuen Long

## Provisional District Council Constituency Areas

Code	Proposed Name	Boundary Description	Major Estates/Areas	Estimated Population	+/- % of Population Quota (16,964)
M01	<i>Fung Nin</i>			19,454	+14.68

N	Castle Peak Road - Yuen Long
NE	Tai Tong Road
E	Tai Tong Road
SE	Tai Tong Road, Tai Shu Ha Road East
S	Nullah
SW	Nullah, Ma Tin Road
W	Yuen Long Tai Yuk Road
NW	Yuen Long Tai Yuk Road Castle Peak Road - Yuen Long

1. CHUN WAH VILLAS PHASE 3
2. CRYSTAL PARK
3. HO SHUN TAI BUILDING
4. MANHATTAN PLAZA
5. PO SHING BUILDING
6. TSE KING HOUSE (STAGE 1)
7. TSING YU TERRACE
8. YEE FUNG GARDEN

District : Yuen Long

## Provisional District Council Constituency Areas

Code	Proposed Name	Boundary Description	Major Estates/Areas	Estimated Population	+/- % of Population Quota (16,964)
M02	<i>Shui Pin</i>			19,277	+13.63

<b>N</b>	Ma Wang Road, Ping Wui Street Yuen Long On Ning Road
<b>NE</b>	Yuen Long On Ning Road, Nullah
<b>E</b>	Castle Peak Road - Yuen Long Yuen Long Tai Yuk Road
<b>SE</b>	Yuen Long Tai Yuk Road, Ma Tin Road
<b>S</b>	Ma Tin Road, Shap Pat Heung Road
<b>SW</b>	Shan Ha Road
<b>W</b>	Castle Peak Road - Ping Shan Shan Ha Road, Shui Pin Wai Road Town Park Road North
<b>NW</b>	Ma Wang Road, Shui Pin Wai Road

1. COVENT GARDEN
2. EMERALD GREEN
3. GREENERY PLACE
4. PARK ROYALE
5. PARKSIDE VILLA
6. SCENIC GARDENS
7. SHUI PIN WAI ESTATE
8. SPRINGDALE VILLAS
9. VILLA ART DECO

District : Yuen Long

## Provisional District Council Constituency Areas

Code	Proposed Name	Boundary Description	Major Estates/Areas	Estimated Population	+/- % of Population Quota (16,964)
<b>M03</b>	<b><i>Nam Ping</i></b>			16,800	-0.97

<b>N</b>	
<b>NE</b>	
<b>E</b>	Nullah, MTR Long Ping Station
<b>SE</b>	Nullah, Yuen Long On Ning Road
<b>S</b>	Yuen Long On Ning Road
<b>SW</b>	Ping Wui Street
<b>W</b>	Fung Chi Road, Long Ping Road
<b>NW</b>	Long Ping Road

- FU LOY GARDEN
- LONG PING ESTATE (PART) :  
Cheuk Ping House  
Fung Ping House  
Hay Ping House  
Hor Ping House  
Wah Ping House  
Yuet Ping House
- TSE KING HOUSE (STAGE 2)

**M04** ***Pek Long***

17,016 +0.31

<b>N</b>	Wang Lok Street, Tak Yip Street
<b>NE</b>	Shan Pui Road
<b>E</b>	Yuen Long Kau Hui Road
<b>SE</b>	Po Yip Street
<b>S</b>	Nullah, MTR Long Ping Station
<b>SW</b>	Nullah
<b>W</b>	Long Ping Road
<b>NW</b>	Long Ping Road

- LONG PING ESTATE (PART) :  
Chu Ping House  
Kam Ping House  
Kang Ping House  
Ngan Ping House  
Po Ping House  
Sau Ping House  
Shek Ping House  
Yuk Ping House  
Yin Ping House
- ONE REGENT PLACE
- THE PARCVILLE

District : Yuen Long

## Provisional District Council Constituency Areas

Code	Proposed Name	Boundary Description	Major Estates/Areas	Estimated Population	+/- % of Population Quota (16,964)
<b>M05</b>	<b><i>Yuen Long Centre</i></b>			17,543	+3.41

<b>N</b>	Po Yip Street
<b>NE</b>	
<b>E</b>	Long Yat Road
<b>SE</b>	Castle Peak Road - Yuen Long Yau San Street
<b>S</b>	Hop Yick Road
<b>SW</b>	Tai Tong Road, Castle Peak Road - Yuen Long
<b>W</b>	Nullah
<b>NW</b>	Nullah, MTR Long Ping Station

1. HO SHUN FUK BUILDING
2. KUI FAT BUILDING
3. KWONG WAH CENTRE
4. OPULENCE HEIGHT
5. CHEK WING COURT
6. CHEONG YU BUILDING
7. CHUN CHU HOUSE
8. FOOK ON BUILDING
9. HOP YICK PLAZA
10. KWAN LOK SAN TSUEN

**M06** ***Yuen Lung***

13,959 -17.71

<b>N</b>	Long Yat Road Castle Peak Road - Yuen Long
<b>NE</b>	Castle Peak Road - Yuen Long Pok Oi Interchange
<b>E</b>	Yuen Long Highway
<b>SE</b>	Yuen Long Highway
<b>S</b>	Nullah, Yau Tin East Road
<b>SW</b>	Nullah, Yau Tin East Road
<b>W</b>	Fung Yau Street North
<b>NW</b>	Fung Cheung Road Castle Peak Road - Yuen Long, Long Yat Road

1. SUN YUEN LONG CENTRE
2. YOHO TOWN
3. YOHO MIDTOWN

District : Yuen Long

## Provisional District Council Constituency Areas

Code	Proposed Name	Boundary Description	Major Estates/Areas	Estimated Population	+/- % of Population Quota (16,964)
<b>M07</b>	<b><i>Fung Cheung</i></b>			15,611	-7.98

<b>N</b>	Castle Peak Road - Yuen Long Fung Yau Street North
<b>NE</b>	Nullah, Yau Tin West Road
<b>E</b>	Nullah, Yau Tin West Road
<b>SE</b>	Fung Cheung Road
<b>S</b>	Fung Ki Road
<b>SW</b>	Ma Tong Road
<b>W</b>	Ma Tong Road, Tai Tong Road Hop Yick Road
<b>NW</b>	Yau San Street Castle Peak Road - Yuen Long

1. FUNG TING COURT
2. GRAND DEL SOL
3. GREENFIELDS
4. HO SHUN KING BUILDING
5. HO SHUN LEE BUILDING
6. HO SHUN YEE BUILDING
7. KAM LUNG MANSION
8. HOP YICK CENTRE
9. VILLA PREMIERE
10. RESIDENCE 88

District : Yuen Long

## Provisional District Council Constituency Areas

Code	Proposed Name	Boundary Description	Major Estates/Areas	Estimated Population	+/- % of Population Quota (16,964)
M08	<i>Shap Pat Heung East</i>			15,883	-6.37

<b>N</b>	Kam Tin River
<b>NE</b>	Kam Tin River, Castle Peak Road - Tam Mi
<b>E</b>	Castle Peak Road - Tam Mi Castle Peak Road - Yuen Long, Ho Hok Shan
<b>SE</b>	
<b>S</b>	District Boundary
<b>SW</b>	
<b>W</b>	Tai Shu Ha Road West, Yuen Long Highway
<b>NW</b>	Yuen Long Highway Castle Peak Road - Yuen Long Long Yat Road Yuen Long Kau Hui Road, Shan Pui Road Tak Yip Street, Wang Lok Street

1. CHUK SAN TSUEN
2. HARMONIC VILLA
3. SHEK TONG TSUEN
4. TONG TAU PO TSUEN
5. SHAN PUI CHUNG HAU TSUEN
6. SHAN PIN TSUEN
7. TUNG SHING LEI
8. KONG TAU TSUEN
9. SUNG SHAN NEW VILLAGE

District : Yuen Long

## Provisional District Council Constituency Areas

Code	Proposed Name	Boundary Description	Major Estates/Areas	Estimated Population	+/- % of Population Quota (16,964)
<b>M09</b>	<b><i>Shap Pat Heung Central</i></b>			20,104	+18.51

<b>N</b>	Nullah, Tai Tong Road, Ma Tong Road
<b>NE</b>	Fung Ki Road, Fung Cheung Road
<b>E</b>	Nullah
<b>SE</b>	Yuen Long Highway Shap Pat Heung Interchange
<b>S</b>	Yuen Long Highway
<b>SW</b>	Yuen Long Highway
<b>W</b>	Shap Pat Heung Road
<b>NW</b>	Ma Tin Road

1. FRASER VILLAGE
2. HA YAU TIN TSUEN
3. SERENO VERDE
4. LA GROVE
5. MA TIN TSUEN
6. THE REACH
7. SHEUNG YAU TIN TSUEN
8. MA TIN POK
9. LUNG TIN TSUEN

**M10** ***Shap Pat Heung West***

20,960

+23.56

<b>N</b>	Yuen Long Highway
<b>NE</b>	Tai Shu Ha Road West
<b>E</b>	
<b>SE</b>	
<b>S</b>	District Boundary
<b>SW</b>	District Boundary
<b>W</b>	
<b>NW</b>	Lam Tai East Road Lam Tai West Road, Nullah

1. CHUN FAI GARDEN
2. CHUN WAH POND VIEW VILLA
3. CHUN WAH VILLAS PHASE I
4. CHUN WAH VILLAS PHASE II
5. DENON GARDEN
6. GOLDEN VILLA
7. QUEEN'S PARK
8. ROUND PROFIT GARDEN
9. SHUNG CHING SAN TSUEN
10. SUN MEI GARDEN
11. TIN LIU TSUEN
12. SHUI TSIU LO WAI
13. WONG NAI TUN TSUEN
14. YEUNG KA TSUEN



District : Yuen Long

## Provisional District Council Constituency Areas

Code	Proposed Name	Boundary Description	Major Estates/Areas	Estimated Population	+/- % of Population Quota (16,964)
M11	<i>Ping Shan South</i>			16,337	-3.70

<b>N</b>	Castle Peak Road - Ping Shan Ping Tong Street East Tong Yan San Tsuen Road
<b>NE</b>	Castle Peak Road - Ping Shan Shan Ha Road, Shap Pat Heung Road, Nullah
<b>E</b>	Nullah, Lam Tai East Road
<b>SE</b>	Lam Tai East Road
<b>S</b>	District Boundary
<b>SW</b>	District Boundary
<b>W</b>	District Boundary, Wo Ping San Tsuen Lane
<b>NW</b>	Hung Chi Road Castle Peak Road - Ping Shan

1. ARNOLD GARDENS
2. ASTER COURT
3. BEAUTY COURT
4. JASPER COURT
5. LAM HAU TSUEN
6. TAN KWAI GARDEN
7. THE ELDORADO
8. TONG YAN SAN TSUEN
9. TRAFALGAR GARDENS
10. UPTOWN
11. SHAN HA TSUEN
12. TAI TAO TSUEN
13. TAN KWAI TSUEN

District : Yuen Long

## Provisional District Council Constituency Areas

Code	Proposed Name	Boundary Description	Major Estates/Areas	Estimated Population	+/- % of Population Quota (16,964)
M12	<i>Ping Shan Central</i>			14,201	-16.29

<b>N</b>	
<b>NE</b>	Nullah, Fuk Hi Street
<b>E</b>	Long Ping Road, Fung Chi Road
<b>SE</b>	Nullah, Shui Pin Wai Road Castle Peak Road - Ping Shan Town Park Road North
<b>S</b>	Castle Peak Road - Ping Shan Tong Yan San Tsuen Road Ping Tong Street East
<b>SW</b>	Hung Chi Road, Nullah, Ping Ha Road
<b>W</b>	Nullah, Ping Ha Road, Tin Fuk Road Tin Tsz Road
<b>NW</b>	Tin Tsz Road

1. CHUN HING SAN TSUEN
2. HA MEI SAN TSUEN
3. SHEK PO TSUEN
4. SHEUNG CHEUNG WAI
5. SHUI PIN WAI
6. SAN HEI TSUEN
7. HUNG UK TSUEN
8. FUNG KA WAI
9. SHUI TIN TSUEN
10. SHUI PIN TSUEN

District : Yuen Long

## Provisional District Council Constituency Areas

Code	Proposed Name	Boundary Description	Major Estates/Areas	Estimated Population	+/- % of Population Quota (16,964)
M13	<i>Ping Shan North</i>			12,799	-24.55

N	District Boundary
NE	District Boundary
E	Shan Pui River
SE	Shan Pui River, Wang Lok Street Fuk Hi Street, Nullah
S	Nullah, Tin Ying Road
SW	Tin Wah Road Tin Ying Road, Nullah, Ping Ha Road Lau Fau Shan Road
W	Lau Fau Shan Road
NW	District Boundary

1. CHUN YICK GARDEN PHASE 2
2. SAN HING TSUEN
3. SHA KONG WAI
4. TUNG TAU WAI
5. TAI TSENG WAI
6. NG UK TSUEN
7. MONG TSENG WAI
8. SHA KIU TSUEN

M14 *Ha Tsuen*

15,364

-9.43

N	District Boundary
NE	Lau Fau Shan Road
E	Ping Ha Road, Sha Chau Lei Road
SE	Castle Peak Road - Hung Shui Kiu Tin Ha Road, District Boundary
S	District Boundary
SW	District Boundary
W	District Boundary
NW	District Boundary

1. CASA DE ORO
2. DEEP BAY GROVE
3. FU YEE GARDEN
4. GALORE GARDEN
5. HA TSUEN SHI
6. KAU LEE UK TSUEN
7. MOUNTAIN ROYAL
8. PAK NAI
9. PARKVIEW GARDEN
10. SAN LEE UK TSUEN
11. SAN WAI
12. SHA CHAU LEI

District : Yuen Long

## Provisional District Council Constituency Areas

Code	Proposed Name	Boundary Description	Major Estates/Areas	Estimated Population	+/- % of Population Quota (16,964)
<b>M15</b>	<b><i>Tin Shing</i></b>			21,328	+25.73

<b>N</b>	Tin Ho Road
<b>NE</b>	Tin Ho Road, Tin Yiu Road
<b>E</b>	Tin Yiu Road
<b>SE</b>	Ping Ha Road
<b>S</b>	Ping Ha Road
<b>SW</b>	Ping Ha Road, Nullah
<b>W</b>	Nullah
<b>NW</b>	Nullah

1. TIN SHING COURT

**M16**    ***Shui Oi***

18,325                      +8.02

<b>N</b>	
<b>NE</b>	Tin Shui Road
<b>E</b>	Tin Shui Road
<b>SE</b>	Tin Shui Road
<b>S</b>	
<b>SW</b>	Tin Ying Road
<b>W</b>	Tin Ying Road
<b>NW</b>	Tin Ying Road

1. TIN OI COURT
2. TIN SHUI ESTATE (PART) :
  - Shui Choi House
  - Shui Fai House
  - Shui Fung House
  - Shui Lam House
  - Shui Moon House
  - Shui Sum House
  - Shui Yip House

District : Yuen Long

## Provisional District Council Constituency Areas

Code	Proposed Name	Boundary Description	Major Estates/Areas	Estimated Population	+/- % of Population Quota (16,964)
<b>M17</b>	<b><i>Shui Wah</i></b>			15,299	-9.81

<b>N</b>	
<b>NE</b>	Tin Shui Road
<b>E</b>	Tin Shui Road
<b>SE</b>	Tin Shui Road
<b>S</b>	
<b>SW</b>	Tin Ying Road
<b>W</b>	Tin Ying Road
<b>NW</b>	Tin Ying Road

1. TIN SHUI ESTATE (PART) :  
Shui Chuen House  
Shui Kwok House  
Shui Lung House  
Shui Sing House  
Shui Yee House
2. TIN WAH ESTATE (PART) :  
Wah Sui House  
Wah Yau House

**M18**    ***Chung Wah***

15,311                      -9.74

<b>N</b>	Tin Wah Road
<b>NE</b>	Tin Wah Road
<b>E</b>	
<b>SE</b>	Tin Wing Road
<b>S</b>	Tin Wing Road, Tin Shui Road
<b>SW</b>	Tin Shui Road
<b>W</b>	Tin Ying Road
<b>NW</b>	Tin Ying Road, Tin Wah Road

1. TIN CHUNG COURT (PART) :  
Chung Chak House  
Chung Ho House  
Chung Hoi House  
Chung Kam House  
Chung Po House  
Chung Yan House  
Chung Ying House  
Chung Yuet House
2. TIN WAH ESTATE (PART) :  
Wah Choi House  
Wah Long House  
Wah Yat House  
Wah Yuet House

District : Yuen Long

## Provisional District Council Constituency Areas

Code	Proposed Name	Boundary Description	Major Estates/Areas	Estimated Population	+/- % of Population Quota (16,964)
<b>M19</b>	<b><i>Yuet Yan</i></b>			19,339	+14.00

<b>N</b>	Tin Shui Road
<b>NE</b>	
<b>E</b>	Light Rail - Tin Yuet
<b>SE</b>	Tin Wah Road
<b>S</b>	Tin Wah Road
<b>SW</b>	Tin Wah Road, Nullah
<b>W</b>	Nullah
<b>NW</b>	Nullah

1. TIN YAN ESTATE (PART) :  
Yan Chi House  
Yan Lok House  
Yan Sui House  
Yan Yi House  
Yan Ying House
2. TIN YUET ESTATE

**M20**    ***Fu Yan***

19,773                      +16.56

<b>N</b>	Tin Sau Road
<b>NE</b>	Tin Sau Road
<b>E</b>	
<b>SE</b>	
<b>S</b>	Tin Shui Road
<b>SW</b>	Tin Shui Road
<b>W</b>	Nullah
<b>NW</b>	Nullah

1. TIN FU COURT
2. TIN YAN ESTATE (PART) :  
Yan Chak House  
Yan Chui House  
Yan Fuk House

District : Yuen Long

## Provisional District Council Constituency Areas

Code	Proposed Name	Boundary Description	Major Estates/Areas	Estimated Population	+/- % of Population Quota (16,964)
<b>M21</b>	<b><i>Yat Chak</i></b>			19,122	+12.72

<b>N</b>	
<b>NE</b>	
<b>E</b>	
<b>SE</b>	Tin Sau Road
<b>S</b>	Tin Sau Road
<b>SW</b>	Tin Sau Road, Nullah
<b>W</b>	Nullah
<b>NW</b>	Nullah

1. TIN CHAK ESTATE
2. TIN YAT ESTATE (PART) :
  - Yat Hoi House
  - Yat Kong House
  - Yat Tam House
  - Yat To House
  - Yat Wu House

**M22**    ***Tin Heng***

22,520                      +32.75

<b>N</b>	Nullah
<b>NE</b>	Nullah
<b>E</b>	Tin Shui Road
<b>SE</b>	Tin Shui Road
<b>S</b>	Tin Shui Road
<b>SW</b>	Nullah
<b>W</b>	Nullah
<b>NW</b>	Nullah

1. TIN HENG ESTATE



District : Yuen Long

## Provisional District Council Constituency Areas

Code	Proposed Name	Boundary Description	Major Estates/Areas	Estimated Population	+/- % of Population Quota (16,964)
M23	<i>Wang Yat</i>			20,242	+19.32

N	Nullah
NE	
E	
SE	Tin Tsz Road, Wetland Park Road
S	Wetland Park Road
SW	Tin Sau Road
W	Tin Shui Road
NW	Tin Shui Road

1. GRANDEUR TERRACE
2. TIN YAT ESTATE (PART) :  
Yat Chi House  
Yat Long House  
Yat Wan House  
Yat Yeung House

M24 *Ching King*

19,925 +17.45

N	Wetland Park Road
NE	Wetland Park Road
E	Wetland Park Road
SE	Tin Wah Road, Wetland Park Road
S	Tin Wah Road
SW	Tin Wah Road, Light Rail - Tin Yuet
W	
NW	

1. TIN CHING ESTATE
2. VIANNI COVE

District : Yuen Long

## Provisional District Council Constituency Areas

Code	Proposed Name	Boundary Description	Major Estates/Areas	Estimated Population	+/- % of Population Quota (16,964)
M25	<i>Kingswood North</i>			23,223	+36.90

N	Tin Wah Road
NE	Tin Wah Road, Tin Tsz Road
E	Tin Tsz Road
SE	Tin Tsz Road, Tin Cheung Road
S	Tin Cheung Road, Tin Shing Road
SW	
W	Ka Yan Street, Tin Yan Road, Tin Shing Road
NW	Tin Shing Road, Tin Wah Road

1. KINGSWOOD VILLAS (PART) :  
KENSWOOD COURT  
LYNWOOD COURT  
MAYWOOD COURT

M26 *Tsz Yau*

14,265 -15.91

N	Tin Cheung Road
NE	Tin Tsz Road
E	Tin Tsz Road
SE	Tin Fuk Road
S	Tin Fuk Road
SW	Tin Shing Road
W	Tin Shing Road
NW	Tin Pak Road

1. TIN TSZ ESTATE
2. TIN YAU COURT (PART) :  
Yau Hong House  
Yau Ning House
3. TIN LAI COURT

District : Yuen Long

## Provisional District Council Constituency Areas

Code	Proposed Name	Boundary Description	Major Estates/Areas	Estimated Population	+/- % of Population Quota (16,964)
M27	<i>Yiu Yau</i>			14,029	-17.30

<b>N</b>	Tin Wu Road
<b>NE</b>	Tin Shing Road
<b>E</b>	Tin Shing Road
<b>SE</b>	Tin Shing Road
<b>S</b>	
<b>SW</b>	Tin Yiu Road
<b>W</b>	Tin Yiu Road
<b>NW</b>	Tin Wu Road

- TIN YIU ESTATE (PART) :  
Yiu Chak House  
Yiu Cheong House  
Yiu Fung House  
Yiu Shing House  
Yiu Tai House  
Yiu Wah House
- TIN YAU COURT (PART) :  
Yau Tai House

M28 *Tin Yiu*

14,424 -14.97

<b>N</b>	
<b>NE</b>	
<b>E</b>	Tin Fuk Road
<b>SE</b>	Tin Fuk Road
<b>S</b>	Tin Fuk Road, Tin Yiu Road
<b>SW</b>	Tin Yiu Road
<b>W</b>	Tin Yiu Road
<b>NW</b>	Tin Yiu Road

- TIN YIU ESTATE (PART) :  
Yiu Foo House  
Yiu Hing House  
Yiu Hong House  
Yiu Lung House  
Yiu Man House  
Yiu Yat House

District : Yuen Long

## Provisional District Council Constituency Areas

Code	Proposed Name	Boundary Description	Major Estates/Areas	Estimated Population	+/- % of Population Quota (16,964)
<b>M29</b>	<b><i>Kingswood South</i></b>			17,332	+2.17

<b>N</b>	Tin Wing Road, Ka Yan Street
<b>NE</b>	Ka Yan Street, Tin Cheung Road
<b>E</b>	Tin Pak Road, Tin Wu Road
<b>SE</b>	Tin Wu Road
<b>S</b>	Tin Yiu Road, Tin Ho Road
<b>SW</b>	Tin Ho Road, Tin Ying Road
<b>W</b>	Tin Ying Road
<b>NW</b>	Tin Shui Road, Tin Wing Road

1. KINGSWOOD VILLAS (PART) :  
CHESTWOOD COURT  
LOCWOOD COURT  
SHERWOOD COURT

**M30**    ***Chung Pak***

15,681                      -7.56

<b>N</b>	Tin Wah Road
<b>NE</b>	Tin Shing Road
<b>E</b>	Tin Shing Road
<b>SE</b>	Ka Yan Street
<b>S</b>	Ka Yan Street
<b>SW</b>	
<b>W</b>	Tin Wing Road
<b>NW</b>	Tin Wah Road

1. CENTRAL PARK TOWERS
2. TIN CHUNG COURT (PART) :  
Chung Ki House  
Chung Lau House  
Chung Pik House  
Chung Shui House  
Chung Ting House  
Chung Toi House  
Chung Wa House

District : Yuen Long

## Provisional District Council Constituency Areas

Code	Proposed Name	Boundary Description	Major Estates/Areas	Estimated Population	+/- % of Population Quota (16,964)
M31	<i>Fairview Park</i>			16,460	-2.97

N	District Boundary
NE	District Boundary
E	
SE	San Tin Highway, Fairview Park Boulevard
S	
SW	Shan Pui River
W	
NW	District Boundary

1. FAIRVIEW PARK
2. MAN YUEN CHUEN
3. ROYAL CAMELLIA
4. VILLA CAMELLIA

M32 *San Tin*

20,990 +23.73

N	District Boundary
NE	District Boundary
E	District Boundary Castle Peak Road - Chau Tau
SE	District Boundary
S	Castle Peak Road - Tam Mi
SW	Kam Tin River, Shan Pui River
W	Fairview Park Boulevard, San Tin Highway
NW	District Boundary

1. CASA PARADIZO
2. MAPLE GARDENS
3. MEISTER HOUSE
4. PALM SPRINGS
5. ROLLING HILLS
6. ROYAL PALMS
7. SCENIC HEIGHTS

District : Yuen Long

## Provisional District Council Constituency Areas

Code	Proposed Name	Boundary Description	Major Estates/Areas	Estimated Population	+/- % of Population Quota (16,964)
M33	<i>Kam Tin</i>			13,462	-20.64

N	Castle Peak Road - Tam Mi
NE	
E	
SE	Kam Sheung Road, Kam Wui Road Kam Po Road
S	
SW	
W	Castle Peak Road - Yuen Long Castle Peak Road - Tam Mi
NW	Castle Peak Road - Tam Mi, Kam Tin River

1. KAM FUNG TERRACE
2. NOBLE PARK
3. SUPER KING COURT
4. YUK YAT GARDEN STAGE II
5. YUK YAT GARDEN STAGE III

M34 *Pat Heung North*

13,208 -22.14

N	District Boundary
NE	District Boundary
E	District Boundary
SE	District Boundary
S	Kam Tin Road, Shek Kong Airfield Road
SW	Shek Kong Airfield Road
W	Kong Tai Road, Chi Ho Road
NW	

1. CHEUNG KONG TSUEN
2. LEUNG UK TSUEN
3. SHEK KONG SAN TSUEN
4. TAI KONG PO
5. TSAT SING KONG
6. WANG TOI SHAN

District : Yuen Long

## Provisional District Council Constituency Areas

Code	Proposed Name	Boundary Description	Major Estates/Areas	Estimated Population	+/- % of Population Quota (16,964)
M35	<i>Pat Heung South</i>			19,645	+15.80

<b>N</b>	Shek Kong Airfield Road, Kam Tin Road
<b>NE</b>	District Boundary
<b>E</b>	District Boundary
<b>SE</b>	MacLehose Trail, Tai Mo Shan Road Route Twisk, District Boundary
<b>S</b>	District Boundary
<b>SW</b>	District Boundary
<b>W</b>	
<b>NW</b>	Kam Po Road, Kam Sheung Road

1. JAZZ GARDEN PHASE I
2. JAZZ GARDEN PHASE II
3. KAM SHEUNG VILLA
4. KAM TSIN WAI
5. NG KA TSUEN
6. SHEK KONG VILLAGE
7. SHEK WU TONG
8. SHEUNG TSUEN
9. SHUI LAU TIN
10. WONG CHUK YUEN

District : North

## Provisional District Council Constituency Areas

Code	Proposed Name	Boundary Description	Major Estates/Areas	Estimated Population	+/- % of Population Quota (16,964)
<b>N01</b>	<b><i>Luen Wo Hui</i></b>			19,439	+14.59

<b>N</b>	Ma Sik Road
<b>NE</b>	Wo Tai Street, Wo Mun Street
<b>E</b>	Sha Tau Kok Road - Lung Yeuk Tau
<b>SE</b>	Sha Tau Kok Road - Lung Yeuk Tau
<b>S</b>	Sha Tau Kok Road - Lung Yeuk Tau Fan Leng Lau Road
<b>SW</b>	Fan Leng Lau Road
<b>W</b>	Fan Leng Lau Road
<b>NW</b>	Fan Leng Lau Road

1. GRAND REGENTVILLE
2. REGENTVILLE
3. UNION PLAZA
4. WING FAI CENTRE
5. WING FOK CENTRE
6. LUEN WO HUI



District : North

## Provisional District Council Constituency Areas

Code	Proposed Name	Boundary Description	Major Estates/Areas	Estimated Population	+/- % of Population Quota (16,964)
N02	<i>Fanling Town</i>			13,501	-20.41

<b>N</b>	Ma Sik Road, Fan Leng Lau Road
<b>NE</b>	Sha Tau Kok Road - Lung Yeuk Tau On Kui Street
<b>E</b>	Ma Wat River
<b>SE</b>	Ma Wat River, Jockey Club Road Fanling Highway
<b>S</b>	Fanling Highway, Fanling Station Road San Wan Road
<b>SW</b>	San Wan Road, Jockey Club Road Sha Tau Kok Road - Lung Yeuk Tau
<b>W</b>	Fanling Highway, MTR(East Rail Line)
<b>NW</b>	Chi Cheong Road, Jockey Club Road

1. FAN GARDEN GOVERNMENT POLICE MARRIED QUARTERS
2. FAN LENG LAU
3. FANLING CENTRE
4. FANLING GARDEN
5. FANLING WAI
6. LING SHAN TSUEN
7. ON LOK TSUEN
8. SO KWUN PO
9. SUI PAK VILLA
10. SWALLOW GARDEN

District : North

## Provisional District Council Constituency Areas

Code	Proposed Name	Boundary Description	Major Estates/Areas	Estimated Population	+/- % of Population Quota (16,964)
N03	<i>Cheung Wah</i>			17,874	+5.36

<b>N</b>	Sha Tau Kok Road - Lung Yeuk Tau Jockey Club Road
<b>NE</b>	Jockey Club Road
<b>E</b>	Jockey Club Road, San Wan Road
<b>SE</b>	San Wan Road
<b>S</b>	San Wan Road, Fanling Station Road
<b>SW</b>	Fanling Highway
<b>W</b>	Fanling Highway, Fanling Station Road
<b>NW</b>	Sha Tau Kok Road - Lung Yeuk Tau

- CHEUNG WAH ESTATE
- FANLING TOWN CENTER

N04 *Wah Do*

19,452

+14.67

<b>N</b>	Yat Ming Road
<b>NE</b>	Yat Ming Road
<b>E</b>	Yat Ming Road, Wah Ming Road
<b>SE</b>	Wah Ming Road
<b>S</b>	Lui Ming Road
<b>SW</b>	Lui Ming Road
<b>W</b>	Lui Ming Road, Wai Ming Street
<b>NW</b>	Pak Wo Road, Yat Ming Road

- FLORA PLAZA
- KING SHING COURT
- WAH SUM ESTATE

District : North

## Provisional District Council Constituency Areas

Code	Proposed Name	Boundary Description	Major Estates/Areas	Estimated Population	+/- % of Population Quota (16,964)
<b>N05</b>	<b><i>Wah Ming</i></b>			17,151	+1.10

<b>N</b>	Wai Ming Street, Lui Ming Road
<b>NE</b>	Lui Ming Road
<b>E</b>	Lui Ming Road, Wah Ming Road
<b>SE</b>	Wah Ming Road
<b>S</b>	Wah Ming Road
<b>SW</b>	Wah Ming Road
<b>W</b>	Wah Ming Road
<b>NW</b>	Wah Ming Road

1. WAH MING ESTATE

**N06**     ***Yan Shing***

20,102

+18.50

<b>N</b>	Wah Ming Road, Pak Wo Road Wai Ming Street
<b>NE</b>	Wah Ming Road, Ming Yin Road Wo Ka Lau Road
<b>E</b>	Tai Wo Service Road East, Fanling Highway Tai Wo Service Road West
<b>SE</b>	District Boundary
<b>S</b>	District Boundary
<b>SW</b>	District Boundary
<b>W</b>	
<b>NW</b>	

1. CHEONG SHING COURT  
2. YAN SHING COURT  
3. YUNG SHING COURT

District : North

Provisional District Council Constituency Areas

Code	Proposed Name	Boundary Description	Major Estates/Areas	Estimated Population	+/- % of Population Quota (16,964)
<b>N07</b>	<b><i>Shing Fuk</i></b>			14,982	-11.68

<b>N</b>	Fanling Highway
<b>NE</b>	Fanling Highway
<b>E</b>	Fanling Highway
<b>SE</b>	Pak Wo Road
<b>S</b>	Pak Wo Road
<b>SW</b>	Pak Wo Road
<b>W</b>	Pak Wo Road
<b>NW</b>	Pak Wo Road

1. KA FUK ESTATE
2. KA SHING COURT
3. PARKFORD GARDEN
4. ROYAL KNOLL
5. FORTUNE HOUSE
6. CENTURY COURT

**N08** ***Fanling South***

15,365 -9.43

<b>N</b>	Fanling Highway
<b>NE</b>	Pak Wo Road
<b>E</b>	Fanling Highway
<b>SE</b>	Fanling Highway, Pak Wo Road
<b>S</b>	
<b>SW</b>	
<b>W</b>	
<b>NW</b>	Pak Wo Road, So Kwun Po Road

1. AVON PARK
2. BELAIR VILLA
3. CAMELLIA COURT
4. CHEERFUL PARK
5. DAWNING VIEWS
6. GLAMOUR GARDEN
7. GREENPARK VILLA
8. KAI LENG
9. VIENNA GARDEN
10. EDEN GARDEN
11. WU TIP SHAN

District : North

## Provisional District Council Constituency Areas

Code	Proposed Name	Boundary Description	Major Estates/Areas	Estimated Population	+/- % of Population Quota (16,964)
<b>N09</b>	<b><i>Ching Ho</i></b>			20,610	+21.49

<b>N</b>	Ching Hiu Road
<b>NE</b>	Ching Hiu Road, Pak Wo Road
<b>E</b>	
<b>SE</b>	
<b>S</b>	
<b>SW</b>	
<b>W</b>	Ching Shing Road
<b>NW</b>	Ching Hiu Road

1. CHING HO ESTATE

**N10**     ***Yu Tai***

17,154

+1.12

<b>N</b>	Fanling Highway
<b>NE</b>	Fanling Highway
<b>E</b>	So Kwun Po Road, Pak Wo Road Ching Hiu Road, Ching Shing Road
<b>SE</b>	
<b>S</b>	
<b>SW</b>	
<b>W</b>	
<b>NW</b>	

1. GOLF PARKVIEW
2. NG UK TSUEN
3. ROYAL GREEN
4. SHEUNG SHUI DISCIPLINED SERVICE QUARTERS
5. SHEUNG SHUI POLICE MARRIED QUARTERS
6. TAI PING ESTATE
7. VENICE GARDEN
8. PING KONG
9. TAI LUNG

District : North

Provisional District Council Constituency Areas

Code	Proposed Name	Boundary Description	Major Estates/Areas	Estimated Population	+/- % of Population Quota (16,964)
N11	<i>Sheung Shui Rural</i>			21,578	+27.20

N	District Boundary
NE	MTR(East Rail Line) Ng Tung River(River Indus)
E	Choi Yuen Road, Po Shek Wu Road Fanling Highway
SE	District Boundary
S	District Boundary
SW	District Boundary
W	District Boundary
NW	District Boundary

1. EUROPA GARDEN
2. HANG TAU
3. HO SHEUNG HEUNG
4. KWU TUNG
5. MA TSO LUNG
6. TAI TAU LENG
7. TSUNG PAK LONG
8. YING PUN

N12 *Choi Yuen*

17,909 +5.57

N	Choi Yuen Road
NE	Choi Yuen Road
E	Pak Wo Road
SE	Pak Wo Road
S	Fanling Highway
SW	Fanling Highway, Po Shek Wu Road
W	Po Shek Wu Road
NW	Po Shek Wu Road, Choi Yuen Road

1. CHOI PO COURT
2. CHOI YUEN ESTATE

District : North

## Provisional District Council Constituency Areas

Code	Proposed Name	Boundary Description	Major Estates/Areas	Estimated Population	+/- % of Population Quota (16,964)
N13	<i>Shek Wu Hui</i>			17,062	+0.58

<b>N</b>	Po Shek Wu Road, Jockey Club Road	1. LUNG FUNG GARDEN
<b>NE</b>	Jockey Club Road	2. METROPOLIS PLAZA
<b>E</b>	Jockey Club Road, Chi Ming Street Chi Cheong Road	3. ROYAL JUBILEE
<b>SE</b>	Chi Cheong Road, MTR(East Rail Line) So Kwun Po Road, Fanling Highway	4. SHEK WU HUI
<b>S</b>	Fanling Highway, Pak Wo Road Choi Yuen Road	5. SHEUNG SHUI CENTRE
<b>SW</b>	Choi Yuen Road	6. SHEUNG SHUI TOWN CENTRE
<b>W</b>	Choi Yuen Road, Shek Sheung River	7. YUK PO COURT
<b>NW</b>	MTR(East Rail Line), San Po Street Po Wan Road	

District : North

Provisional District Council Constituency Areas

Code	Proposed Name	Boundary Description	Major Estates/Areas	Estimated Population	+/- % of Population Quota (16,964)
N14	<i>Tin Ping West</i>			15,340	-9.57

N	Tin Ping Road, Ng Tung River(River Indus)
NE	Ng Tung River(River Indus)
E	Tin Ping Road
SE	Jockey Club Road
S	Chi Cheong Road
SW	Chi Ming Street, Jockey Club Road
W	Jockey Club Road
NW	Fung Nam Road

1. SUNNINGDALE GARDEN
2. TIN PING ESTATE (PART) :  
Tin Cheung House  
Tin Hor House  
Tin Ming House  
Tin Yee House
3. WOODLAND CREST

N15 *Fung Tsui*

14,972 -11.74

N	
NE	
E	
SE	Ng Tung River(River Indus)
S	Tin Ping Road, Fung Nam Road Jockey Club Road, Po Shek Wu Road
SW	Po Wan Road, San Po Street MTR(East Rail Line)
W	MTR(East Rail Line)
NW	MTR(East Rail Line)

1. SHEUNG SHUI HEUNG
2. SACRED HILL (TIN PING SHAN)
3. FU TEI AU
4. TSUI LAI GARDEN
5. WA SHAN



**District : North**

**Provisional District Council Constituency Areas**

<b>Code</b>	<b>Proposed Name</b>	<b>Boundary Description</b>	<b>Major Estates/Areas</b>	<b>Estimated Population</b>	<b>+/- % of Population Quota (16,964)</b>
<b>N16</b>	<b><i>Sha Ta</i></b>			14,263	-15.92

<b>N</b>	District Boundary
<b>NE</b>	District Boundary
<b>E</b>	District Boundary
<b>SE</b>	District Boundary
<b>S</b>	District Boundary
<b>SW</b>	Sha Tau Kok Road - Ma Mei Ha
<b>W</b>	MTR(East Rail Line), District Boundary
<b>NW</b>	District Boundary

1. SHA TAU KOK HUI
2. WO HANG
3. KAT O
4. LIN MA HANG
5. WU KAU TANG

**N17** ***Tin Ping East***

19,694 +16.09

<b>N</b>	Ng Tung River(River Indus)
<b>NE</b>	Ma Wat River
<b>E</b>	Ma Wat River Sha Tau Kok Road - Lung Yeuk Tau
<b>SE</b>	Sha Tau Kok Road - Lung Yeuk Tau
<b>S</b>	Wo Mun Street, Wo Tai Street, Ma Sik Road
<b>SW</b>	Jockey Club Road
<b>W</b>	Tin Ping Road
<b>NW</b>	Ng Tung River(River Indus)

1. BELAIR MONTE
2. GREEN CODE
3. GOOD VIEW NEW VILLAGE
4. MA SHI PO
5. NOBLE HILL
6. ON KWOK VILLA
7. ON SHING COURT
8. TIN PING ESTATE (PART) :  
Tin Hee House  
Tin Long House  
Tin Mei House
9. WU NGA LOK YEUNG

District : North

## Provisional District Council Constituency Areas

Code	Proposed Name	Boundary Description	Major Estates/Areas	Estimated Population	+/- % of Population Quota (16,964)
N18	<i>Queen's Hill</i>			17,962	+5.88

<b>N</b>	
<b>NE</b>	Sha Tau Kok Road - Ma Mei Ha
<b>E</b>	
<b>SE</b>	District Boundary
<b>S</b>	District Boundary
<b>SW</b>	Tai Wo Service Road East, Wo Ka Lau Road Ming Yin Road, Wah Ming Road Pak Wo Road, Jockey Club Road
<b>W</b>	Ma Wat River, On Kui Street Sha Tau Kok Road - Lung Yeuk Tau Ma Wat River, Ng Tung River(River Indus)
<b>NW</b>	District Boundary

1. KWAN TEI
2. LAU SHUI HEUNG
3. LUNG YEUK TAU
4. QUEEN'S HILL
5. TONG HANG
6. WANG SHAN KEUK SAN TSUEN
7. WO HOP SHEK VILLAGE

District : Tai Po

## Provisional District Council Constituency Areas

Code	Proposed Name	Boundary Description	Major Estates/Areas	Estimated Population	+/- % of Population Quota (16,964)
<b>P01</b>	<b><i>Tai Po Hui</i></b>			16,037	-5.46

<b>N</b>	Lam Tsuen River, Po Heung Bridge Po Heung Street, Plover Cove Road
<b>NE</b>	Plover Cove Road
<b>E</b>	Tai Po River, Nam Wan Road
<b>SE</b>	Nam Wan Road, MTR (East Rail Line)
<b>S</b>	MTR (East Rail Line)
<b>SW</b>	MTR (East Rail Line)
<b>W</b>	MTR (East Rail Line)
<b>NW</b>	MTR (East Rail Line), Lam Tsuen River Pak Shing Street

1. JADE GARDEN
2. MOUNTAIN VIEW COURT

**P02**     ***Tai Po Central***

14,109                      -16.83

<b>N</b>	On Po Road
<b>NE</b>	On Po Road, Nam Wan Road
<b>E</b>	Nam Wan Road
<b>SE</b>	Nam Wan Road, Lam Tsuen River
<b>S</b>	Lam Tsuen River
<b>SW</b>	Po Wu Lane, Lam Tsuen River Tai Po Tai Wo Road
<b>W</b>	On Chee Road
<b>NW</b>	

1. TAI PO CENTRE
2. TAI PO PLAZA

District : Tai Po

## Provisional District Council Constituency Areas

Code	Proposed Name	Boundary Description	Major Estates/Areas	Estimated Population	+/- % of Population Quota (16,964)
<b>P03</b>	<b><i>Chung Ting</i></b>			14,946	-11.90

<b>N</b>	Ting Lai Road, Chung Nga Road
<b>NE</b>	Chung Nga Road
<b>E</b>	Ting Kok Road, On Cheung Road On Po Road
<b>SE</b>	On Chee Road, Lam Tsuen River
<b>S</b>	Lam Tsuen River
<b>SW</b>	Lam Tsuen River, Ting Kok Road
<b>W</b>	Ting Kok Road
<b>NW</b>	Ting Lai Road

1. CHUNG NGA COURT
2. EIGHTLAND GARDENS
3. FORTUNE PLAZA
4. FU HENG ESTATE (PART) :  
Heng Tai House
5. JADE PLAZA
6. TING NGA COURT
7. TREASURE GARDEN

**P04** ***Tai Yuen***

14,379

-15.24

<b>N</b>	Ting Kok Road
<b>NE</b>	Ting Kok Road, Nam Wan Road
<b>E</b>	Nam Wan Road
<b>SE</b>	Nam Wan Road, On Po Road
<b>S</b>	On Po Road, On Tai Road
<b>SW</b>	On Cheung Road
<b>W</b>	Ting Kok Road
<b>NW</b>	Ting Kok Road

1. TAI YUEN ESTATE

District : Tai Po

## Provisional District Council Constituency Areas

Code	Proposed Name	Boundary Description	Major Estates/Areas	Estimated Population	+/- % of Population Quota (16,964)
<b>P05</b>	<b><i>Fu Heng</i></b>			16,576	-2.29

<b>N</b>	Chung Nga Road, Chuen On Road
<b>NE</b>	
<b>E</b>	
<b>SE</b>	Ting Kok Road
<b>S</b>	Ting Kok Road
<b>SW</b>	Ting Kok Road, Chung Nga Road
<b>W</b>	Chung Nga Road
<b>NW</b>	Chung Nga Road

1. FU HENG ESTATE (PART) :
- Heng Cheong House
  - Heng Lung House
  - Heng Shing House
  - Heng Tsui House
  - Heng Wing House
  - Heng Yiu House
  - Heng Yue House

**P06**     ***Yee Fu***

16,606

-2.11

<b>N</b>	Ting Kok Road
<b>NE</b>	Ting Kok Road, Yuen Shin Road
<b>E</b>	Yuen Shin Road
<b>SE</b>	Yuen Shin Road, Tai Po Tai Wo Road
<b>S</b>	Tai Po Tai Wo Road
<b>SW</b>	On Po Lane, On Po Road
<b>W</b>	Nam Wan Road
<b>NW</b>	Nam Wan Road, Ting Kok Road

1. FU SHIN ESTATE (PART) :
- Shin King House
  - Shin Mei House
  - Shin Nga House
  - Shin Tsui House
2. YEE NGA COURT

District : Tai Po

## Provisional District Council Constituency Areas

Code	Proposed Name	Boundary Description	Major Estates/Areas	Estimated Population	+/- % of Population Quota (16,964)
<b>P07</b>	<b><i>Fu Ming Sun</i></b>			14,282	-15.81

<b>N</b>	On Po Road, On Po Lane
<b>NE</b>	
<b>E</b>	
<b>SE</b>	Yuen Shin Road, Lam Tsuen River Tai Po Tai Wo Road
<b>S</b>	Lam Tsuen River
<b>SW</b>	Lam Tsuen River, Nam Wan Road
<b>W</b>	Nam Wan Road
<b>NW</b>	Nam Wan Road, On Po Road

1. FU SHIN ESTATE (PART) :  
Shin Kwan House  
Shin Lun House
2. MING NGA COURT
3. SUN HING GARDEN

District : Tai Po

## Provisional District Council Constituency Areas

Code	Proposed Name	Boundary Description	Major Estates/Areas	Estimated Population	+/- % of Population Quota (16,964)
P08	<i>Kwong Fuk &amp; Plover Cove</i>			13,459	-20.66

<b>N</b>	Lam Tsuen River, Nam Wan Road
<b>NE</b>	Lam Tsuen River
<b>E</b>	Yuen Shin Road, Plover Cove Road Kwong Wang Street
<b>SE</b>	Kwong Wang Street Tai Po Road - Yuen Chau Tsai
<b>S</b>	Tai Po Road - Yuen Chau Tsai Tai Po River
<b>SW</b>	Tai Po River, Plover Cove Road
<b>W</b>	Plover Cove Road, Po Heung Street
<b>NW</b>	Po Heung Street, Po Heung Bridge Lam Tsuen River

1. KWONG FUK ESTATE (PART) :  
 Kwong Chi House  
 Kwong Ping House  
 Kwong Shung House  
 Kwong Wai House  
 Kwong Yau House
2. PLOVER COVE GARDEN
3. THE GOLDEN GATE

District : Tai Po

## Provisional District Council Constituency Areas

Code	Proposed Name	Boundary Description	Major Estates/Areas	Estimated Population	+/- % of Population Quota (16,964)
<b>P09</b>	<b><i>Wang Fuk</i></b>			12,744	-24.88

<b>N</b>	Lam Tsuen River, Yuen Shin Road
<b>NE</b>	Yuen Chau Tsai Park
<b>E</b>	Tolo Harbour
<b>SE</b>	Tolo Highway, MTR (East Rail Line)
<b>S</b>	Tai Po Road - Tai Po Kau, Yuen Shin Road
<b>SW</b>	MTR (East Rail Line) Tai Po Road - Yuen Chau Tsai
<b>W</b>	Tai Po Road - Yuen Chau Tsai Kwong Wang Street
<b>NW</b>	Kwong Wang Street, Plover Cove Road

1. DAISYFIELD
2. KWONG FUK ESTATE (PART) :  
Kwong Lai House  
Kwong Yan House  
Kwong Yee House
3. REDLAND GARDEN
4. RIVERAIN BAYSIDE
5. TRACKSIDE VILLAS
6. WANG FUK COURT



District : Tai Po

## Provisional District Council Constituency Areas

Code	Proposed Name	Boundary Description	Major Estates/Areas	Estimated Population	+/- % of Population Quota (16,964)
<b>P10</b>	<b><i>Tai Po Kau</i></b>			19,556	+15.28

<b>N</b>	Tai Po River, Nam Wan Road, Tolo Highway Tai Po Road - Yuen Chau Tsai Tai Po Road - Tai Po Kau
<b>NE</b>	Tolo Harbour
<b>E</b>	Tolo Harbour
<b>SE</b>	District Boundary
<b>S</b>	District Boundary
<b>SW</b>	District Boundary
<b>W</b>	
<b>NW</b>	Tolo Highway, Ma Wo Road, Tat Wan Road Tai Po River

1. CARE VILLAGE
2. CHATEAU ROYALE
3. CONSTELLATION COVE
4. DEERHILL BAY
5. GRAND PALISADES
6. PROVIDENCE BAY
7. PROVIDENCE PEAK
8. SAVANNA GARDEN
9. SEAVIEW VILLAS
10. SHEUNG WUN YIU
11. THE BALMORAL
12. THE GRACES · PROVIDENCE BAY
13. THE KINGSTON HILLS
14. THE PARAGON
15. THE PARAMOUNT
16. TO YUEN TUNG
17. VILLA CASTELL

District : Tai Po

## Provisional District Council Constituency Areas

Code	Proposed Name	Boundary Description	Major Estates/Areas	Estimated Population	+/- % of Population Quota (16,964)
P11	<i>Wan Tau Tong</i>			17,024	+0.35

<b>N</b>	Tat Wan Road, Nam Wan Road
<b>NE</b>	Nam Wan Road
<b>E</b>	Nam Wan Road, Tai Po River
<b>SE</b>	Tai Po River
<b>S</b>	Tai Po River
<b>SW</b>	Tai Po River, Tat Wan Road
<b>W</b>	Tat Wan Road
<b>NW</b>	Tat Wan Road

1. KING NGA COURT
2. TAK NGA COURT
3. WAN TAU TONG ESTATE
4. YAT NGA COURT

P12 *San Fu*

16,714 -1.47

<b>N</b>	Lam Tsuen River, MTR (East Rail Line)
<b>NE</b>	MTR (East Rail Line)
<b>E</b>	MTR (East Rail Line), Tai Po River
<b>SE</b>	Nam Wan Road, Tat Wan Road
<b>S</b>	Ma Wo Road, Tolo Highway
<b>SW</b>	Tolo Highway
<b>W</b>	Tolo Highway
<b>NW</b>	Tolo Highway, Tai Po Tai Wo Road Lam Tsuen River

1. CLASSICAL GARDENS
2. DYNASTY VIEW
3. ELEGANCE GARDEN
4. GRAND DYNASTY VIEW
5. KAM SHAN
6. KAM SHEK NEW VILLAGE
7. MA WO
8. PAN CHUNG
9. PAN CHUNG SAN TSUEN
10. UPTOWN PLAZA

District : Tai Po

## Provisional District Council Constituency Areas

Code	Proposed Name	Boundary Description	Major Estates/Areas	Estimated Population	+/- % of Population Quota (16,964)
P13	<i>Lam Tsuen Valley</i>			21,098	+24.37

N	District Boundary, Fanling Highway
NE	Fanling Highway, Tai Po Road - Tai Wo MTR (East Rail Line)
E	MTR (East Rail Line) Tai Po Tau Shui Wai Road, Lam Tsuen River Tai Po Tai Wo Road, Tolo Highway
SE	
S	District Boundary
SW	District Boundary
W	District Boundary
NW	District Boundary

1. LAM TSUEN VALLEY
2. MUI SHUE HANG
3. PARC VERSAILLES
4. TAI HANG
5. TAI HANG GARDEN
6. TAI PO GARDEN

P14 *Po Nga*

14,902 -12.16

N	Tai Po Tai Wo Road, MTR (East Rail Line)
NE	MTR (East Rail Line)
E	MTR (East Rail Line)
SE	MTR (East Rail Line), Lam Tsuen River
S	Lam Tsuen River
SW	Lam Tsuen River, Tai Po Tai Wo Road
W	Tai Po Tai Wo Road
NW	Tai Po Tai Wo Road

1. PO NGA COURT
2. TAI WO ESTATE (PART) :  
Lai Wo House  
On Wo House  
Tsui Wo House

District : Tai Po

## Provisional District Council Constituency Areas

Code	Proposed Name	Boundary Description	Major Estates/Areas	Estimated Population	+/- % of Population Quota (16,964)
<b>P15</b>	<b><i>Tai Wo</i></b>			15,623	-7.90

<b>N</b>	Tai Po Tai Wo Road
<b>NE</b>	Tai Po Tai Wo Road
<b>E</b>	Tai Po Tai Wo Road, Ting Kok Road
<b>SE</b>	Ting Kok Road, Lam Tsuen River
<b>S</b>	Lam Tsuen River, MTR (East Rail Line)
<b>SW</b>	MTR (East Rail Line)
<b>W</b>	MTR (East Rail Line)
<b>NW</b>	MTR (East Rail Line), Tai Po Tai Wo Road

1. TAI WO ESTATE (PART) :
- Fook Wo House
  - Hang Wo House
  - Hei Wo House
  - Kui Wo House
  - Oi Wo House
  - Sun Wo House

**P16**     ***Old Market & Serenity***

15,455                      -8.90

<b>N</b>	Tai Po Tau Road
<b>NE</b>	Ting Tai Road, Ting Kok Road
<b>E</b>	Ting Kok Road
<b>SE</b>	Ting Kok Road, Tai Po Tai Wo Road
<b>S</b>	Tai Po Tai Wo Road
<b>SW</b>	Tai Po Tai Wo Road, MTR (East Rail Line)
<b>W</b>	MTR (East Rail Line), Tai Po Tau Drive
<b>NW</b>	Tai Po Tau Drive, Tai Po Tau Road

1. BEAUTIFUL GARDEN
2. EVERGREEN COURT
3. FULL SCENE GARDEN
4. FULLER GARDEN
5. GREENERY PLAZA
6. LA FONTAINE
7. SERENITY PARK
8. TAI WO CENTRE

District : Tai Po

## Provisional District Council Constituency Areas

Code	Proposed Name	Boundary Description	Major Estates/Areas	Estimated Population	+/- % of Population Quota (16,964)
P17	Hong Lok Yuen			20,783	+22.51

<b>N</b>	District Boundary, Wilson Trail
<b>NE</b>	District Boundary
<b>E</b>	
<b>SE</b>	Ting Kok Road, Lo Fai Road, Tolo Harbour
<b>S</b>	Tolo Harbour, Yuen Shin Road Ting Kok Road, Chuen On Road Chung Nga Road, Ting Lai Road Ting Tai Road
<b>SW</b>	Tai Po Tau Road, Tai Po Tau Drive MTR (East Rail Line), Tai Po Tai Wo Road Lam Tsuen River, Tai Po Tau Shui Wai Road MTR (East Rail Line), Tai Po Road - Tai Wo
<b>W</b>	Tai Po Road - Tai Wo, Fanling Highway
<b>NW</b>	Fanling Highway, Tai Wo Service Road East District Boundary

1. FUNG YUEN
2. HA HANG
3. HONG LOK YUEN
4. KAU LUNG HANG
5. RIVIERA LODGE
6. SAN WAI TSAI
7. TAI PO TAU SHUI WAI
8. TAI WO
9. THE WONDERLAND
10. YUEN LENG

District : Tai Po

## Provisional District Council Constituency Areas

Code	Proposed Name	Boundary Description	Major Estates/Areas	Estimated Population	+/- % of Population Quota (16,964)
<b>P18</b>	<b><i>Shuen Wan</i></b>			20,509	+20.90

<b>N</b>	District Boundary, Wilson Trail	1. CASA MARINA
<b>NE</b>	District Boundary	2. FOREST HILL
<b>E</b>	North Channel (Tai Chek Mun)	3. FORTUNE GARDEN
<b>SE</b>	Tolo Channel (Chek Mun)	4. GREEN COVE
<b>S</b>	District Boundary	5. MEADOW COVE
<b>SW</b>	Tolo Harbour	6. RICHWOOD PARK
<b>W</b>	Ting Kok Road, Lo Fai Road	7. THE BEVERLY HILLS
<b>NW</b>	District Boundary	8. TREASURE SPOT GARDEN
		9. TREASURE SPOT GARDEN II
		10. TYCOON PLACE

**P19** ***Sai Kung North***

15,475 -8.78

<b>N</b>	District Boundary North Channel (Tai Chek Mun)	1. HOI HA
<b>NE</b>	District Boundary	2. KO LAU WAN
<b>E</b>	District Boundary	3. PAK SHA O
<b>SE</b>	District Boundary	4. SHAP SZE HEUNG
<b>S</b>	District Boundary	5. SYMPHONY BAY
<b>SW</b>	District Boundary	6. TAP MUN
<b>W</b>	District Boundary, Ma On Shan Bypass Nin Wah Road	7. WONG CHUK YEUNG
<b>NW</b>	Tolo Channel (Chek Mun)	8. WONG SHEK PIER
		9. YUNG SHUE O

District : Sai Kung

## Provisional District Council Constituency Areas

Code	Proposed Name	Boundary Description	Major Estates/Areas	Estimated Population	+/- % of Population Quota (16,964)
<b>Q01</b>	<b><i>Sai Kung Central</i></b>			11,755	-30.71

<b>N</b>	Tai Mong Tsai Road
<b>NE</b>	Tai Mong Tsai Road
<b>E</b>	
<b>SE</b>	
<b>S</b>	
<b>SW</b>	Hiram's Highway
<b>W</b>	Hiram's Highway, Po Tung Road
<b>NW</b>	Tai Mong Tsai Road

1. KO FU BUILDING
2. KO SHING BUILDING
3. LAKE COURT
4. LAKESIDE GARDEN
5. MING SHUN VILLAGE
6. SAI KUNG BUILDING
7. SAI KUNG GARDEN
8. SAI KUNG TOWN CENTRE
9. TUI MIN HOI CHUEN

**Q02**     ***Pak Sha Wan***

18,728     +10.40

<b>N</b>	District Boundary, Po Lo Che Road
<b>NE</b>	Po Lo Che Road, Hiram's Highway
<b>E</b>	Inner Port Shelter (Sai Kung Hoi)
<b>SE</b>	Port Shelter (Ngau Mei Hoi)
<b>S</b>	Hiram's Highway, Clear Water Bay Road Fei Ngo Shan Road
<b>SW</b>	District Boundary
<b>W</b>	District Boundary
<b>NW</b>	District Boundary

1. PAK SHA WAN
2. HO CHUNG
3. MARINA COVE
4. MOK TSE CHE
5. NAM WAI
6. HING KENG SHEK
7. PAK KONG AU
8. TA HO TUN
9. TA KU LING
10. TAI PING VILLAGE

District : Sai Kung

## Provisional District Council Constituency Areas

Code	Proposed Name	Boundary Description	Major Estates/Areas	Estimated Population	+/- % of Population Quota (16,964)
Q03	<i>Sai Kung Islands</i>			13,103	-22.76

N	District Boundary
NE	District Boundary
E	District Boundary
SE	District Boundary
S	
SW	Port Shelter (Ngau Mei Hoi)
W	Inner Port Shelter (Sai Kung Hoi) Tai Mong Tsai Road, Po Tung Road Hiram's Highway, Po Lo Che Road
NW	District Boundary

1. BAYVIEW LODGE
2. KAP PIN LONG
3. KAU SAI CHAU
4. LEUNG SHUEN WAN
5. NAM SHAN
6. PAK TAM CHUNG
7. PO LO CHE
8. SHA KOK MEI
9. TAI MONG TSAI
10. TAN CHEUNG



District : Sai Kung

## Provisional District Council Constituency Areas

Code	Proposed Name	Boundary Description	Major Estates/Areas	Estimated Population	+/- % of Population Quota (16,964)
Q04	<i>Hang Hau East</i>			15,821	-6.74

<b>N</b>	Port Shelter (Ngau Mei Hoi)
<b>NE</b>	
<b>E</b>	District Boundary
<b>SE</b>	District Boundary
<b>S</b>	District Boundary
<b>SW</b>	District Boundary, Tathong Channel
<b>W</b>	District Boundary, Wan Po Road Chun Sing Street, Chiu Shun Road Chap Fuk Road, Ying Yip Road Clear Water Bay Road
<b>NW</b>	Clear Water Bay Road, University Road

1. HA YEUNG
2. HANG HAU VILLAGE
3. SHUI BIN VILLAGE
4. MANG KUNG UK
5. PAN LONG WAN
6. PO TOI O
7. SHEUNG SZE WAN
8. SHEUNG YEUNG
9. TAI HANG HAU
10. TAI WAN TAU VILLAGE
11. TIN HA WAN VILLAGE

District : Sai Kung

## Provisional District Council Constituency Areas

Code	Proposed Name	Boundary Description	Major Estates/Areas	Estimated Population	+/- % of Population Quota (16,964)
Q05	Hang Hau West			15,591	-8.09

<b>N</b>	Fei Ngo Shan Road, Clear Water Bay Road Hiram's Highway	1. MA YAU TONG 2. MAU WU TSAI 3. PIK SHUI SUN TSUEN
<b>NE</b>	University Road, Clear Water Bay Road	4. TAI PO TSAI
<b>E</b>	Clear Water Bay Road, Ying Yip Road	5. TSENG LAN SHUE
<b>SE</b>	Ying Yip Road, Po Ning Road Po Lam Road North	6. TSEUNG KWAN O VILLAGE 7. YAU YUE WAN VILLAGE
<b>S</b>	Po Lam Road North, Tsui Lam Road Po Lam Road, Po Lam Road South King Ling Road, Chui Ling Road O King Road	
<b>SW</b>	O King Road, District Boundary Tseung Kwan O Tunnel Road	
<b>W</b>	Tseung Kwan O Tunnel Road District Boundary, Anderson Road Clear Water Bay Road	
<b>NW</b>	Clear Water Bay Road, Fei Ngo Shan Road	

District : Sai Kung

## Provisional District Council Constituency Areas

Code	Proposed Name	Boundary Description	Major Estates/Areas	Estimated Population	+/- % of Population Quota (16,964)
<b>Q06</b>	<b><i>Po Yee</i></b>			16,781	-1.08

<b>N</b>	Po Yap Road
<b>NE</b>	Po Yap Road
<b>E</b>	
<b>SE</b>	
<b>S</b>	
<b>SW</b>	
<b>W</b>	Chui Shin Street
<b>NW</b>	Po Yap Road

1. BAUHINIA GARDEN
2. YEE MING ESTATE
3. THE WINGS II

**Q07**    ***Wai King***

15,002                      -11.57

<b>N</b>	Chui Ling Road
<b>NE</b>	Chui Shin Street
<b>E</b>	
<b>SE</b>	
<b>S</b>	Lei Yue Mun Point
<b>SW</b>	District Boundary
<b>W</b>	District Boundary
<b>NW</b>	District Boundary, O King Road

1. OCEAN SHORES

District : Sai Kung

## Provisional District Council Constituency Areas

Code	Proposed Name	Boundary Description	Major Estates/Areas	Estimated Population	+/- % of Population Quota (16,964)
<b>Q08</b>	<b><i>Do Shin</i></b>			15,314	-9.73

<b>N</b>	Choi Ming Street
<b>NE</b>	Choi Ming Street, King Ling Road
<b>E</b>	King Ling Road
<b>SE</b>	Chui Ling Road
<b>S</b>	Chui Ling Road
<b>SW</b>	Chui Ling Road
<b>W</b>	Chui Ling Road, Choi Ming Street
<b>NW</b>	Choi Ming Street

1. METROTOWN
2. LE POINT
3. SHIN MING ESTATE

**Q09**     ***Kin Ming***

16,592                      -2.19

<b>N</b>	Chui Ling Road
<b>NE</b>	Chui Ling Road, King Ling Road
<b>E</b>	King Ling Road, Ling Kwong Street
<b>SE</b>	Ling Kwong Street, Choi Ming Street
<b>S</b>	Choi Ming Street
<b>SW</b>	Chui Ling Road
<b>W</b>	Chui Ling Road
<b>NW</b>	Chui Ling Road

1. KIN MING ESTATE (PART) :  
 Kin Fai House  
 Kin Wa House  
 Ming Chau House  
 Ming Sing House  
 Ming Wik House  
 Ming Yat House  
 Ming Yu House  
 Ming Yuet House

District : Sai Kung

## Provisional District Council Constituency Areas

Code	Proposed Name	Boundary Description	Major Estates/Areas	Estimated Population	+/- % of Population Quota (16,964)
<b>Q10</b>	<b><i>Choi Kin</i></b>			19,908	+17.35

<b>N</b>	King Ling Road
<b>NE</b>	King Ling Road, Po Shun Road
<b>E</b>	Po Shun Road
<b>SE</b>	Po Shun Road, Chui Ling Road
<b>S</b>	Chui Ling Road, King Ling Road
<b>SW</b>	Choi Ming Street, Ling Kwong Street
<b>W</b>	Ling Kwong Street
<b>NW</b>	Ling Kwong Street, King Ling Road

1. CHOI MING COURT
2. KIN MING ESTATE (PART) :  
Kin Ching House  
Kin Hei House

**Q11**    ***O Tong***

18,262                      +7.65

<b>N</b>	Tong Ming Street, Tong Yin Street
<b>NE</b>	Tong Yin Street
<b>E</b>	Tong Yin Street
<b>SE</b>	Tong Yin Street, Po Yap Road
<b>S</b>	Po Yap Road
<b>SW</b>	Po Yap Road, Po Shun Road
<b>W</b>	Po Shun Road
<b>NW</b>	Po Shun Road, Tong Ming Street

1. PARK CENTRAL
2. TONG MING COURT

District : Sai Kung

## Provisional District Council Constituency Areas

Code	Proposed Name	Boundary Description	Major Estates/Areas	Estimated Population	+/- % of Population Quota (16,964)
<b>Q12</b>	<b><i>Fu Kwan</i></b>			19,951	+17.61

<b>N</b>	Tong Ming Street, Po Hong Road
<b>NE</b>	Po Hong Road
<b>E</b>	Po Hong Road, Tong Tak Street
<b>SE</b>	Tong Tak Street, Po Yap Road
<b>S</b>	Po Yap Road, Tong Yin Street
<b>SW</b>	Tong Yin Street
<b>W</b>	Tong Yin Street, Tong Ming Street
<b>NW</b>	Tong Ming Street

1. BEVERLY GARDEN
2. THE GRANDIOSE
3. THE WINGS

**Q13**     ***Kwan Po***

13,726     -19.09

<b>N</b>	Po Shun Road, Tseung Kwan O Tunnel Road Wan Po Road
<b>NE</b>	Wan Po Road, Ngan O Road
<b>E</b>	Ngan O Road, Chiu Shun Road, Po Yap Road
<b>SE</b>	Po Yap Road
<b>S</b>	Po Yap Road
<b>SW</b>	Po Yap Road, Tong Tak Street
<b>W</b>	Po Hong Road
<b>NW</b>	Po Hong Road, Po Shun Road

1. LA CITE NOBLE
2. TSEUNG KWAN O PLAZA

District : Sai Kung

## Provisional District Council Constituency Areas

Code	Proposed Name	Boundary Description	Major Estates/Areas	Estimated Population	+/- % of Population Quota (16,964)
<b>Q14</b>	<b><i>Nam On</i></b>			17,506	+3.20

<b>N</b>	Po Shun Road, Sheung Ning Road Chung Wa Road
<b>NE</b>	Chung Wa Road, Pui Shing Road
<b>E</b>	Pui Shing Road, Ming Shing Street
<b>SE</b>	Pui Shing Road, Man Kuk Lane
<b>S</b>	Wan Po Road
<b>SW</b>	Wan Po Road
<b>W</b>	Wan Po Road
<b>NW</b>	Wan Po Road, Po Shun Road

1. EAST POINT CITY
2. NAN FUNG PLAZA
3. ON NING GARDEN

**Q15** ***Hong King***

20,623

+21.57

<b>N</b>	Po Lam Road North, Po Hong Road
<b>NE</b>	Po Hong Road, Yuk Nga Lane
<b>E</b>	Po Fung Road, Po Hong Road Tseung Kwan O Tunnel Road
<b>SE</b>	Tseung Kwan O Tunnel Road, Po Shun Road
<b>S</b>	Po Shun Road, Po Hong Road
<b>SW</b>	Po Lam Road South, Po Lam Road North
<b>W</b>	Po Lam Road North
<b>NW</b>	Tsui Lam Road, Po Lam Road North

1. FINERY PARK
2. HONG SING GARDEN
3. KING MING COURT
4. RADIANT TOWERS
5. SERENITY PLACE
6. WELL ON GARDEN

District : Sai Kung

## Provisional District Council Constituency Areas

Code	Proposed Name	Boundary Description	Major Estates/Areas	Estimated Population	+/- % of Population Quota (16,964)
<b>Q16</b>	<b><i>Tsui Lam</i></b>			16,311	-3.85

<b>N</b>	
<b>NE</b>	Po Lam Road North, Tsui Lam Road
<b>E</b>	Tsui Lam Road, Po Lam Road North
<b>SE</b>	Po Lam Road North, Po Lam Road
<b>S</b>	Po Lam Road
<b>SW</b>	Po Lam Road
<b>W</b>	Po Lam Road, Tsui Lam Road
<b>NW</b>	Tsui Lam Road

1. TSUI LAM ESTATE

**Q17**    ***Po Lam***

16,722                      -1.43

<b>N</b>	Po Lam Road North
<b>NE</b>	Po Lam Road North
<b>E</b>	Po Fung Road
<b>SE</b>	Po Fung Road
<b>S</b>	Po Fung Road, Yuk Nga Lane, Po Hong Road
<b>SW</b>	Po Hong Road
<b>W</b>	Po Hong Road, Po Lam Road North
<b>NW</b>	Po Lam Road North

1. PO LAM ESTATE



District : Sai Kung

## Provisional District Council Constituency Areas

Code	Proposed Name	Boundary Description	Major Estates/Areas	Estimated Population	+/- % of Population Quota (16,964)
<b>Q18</b>	<b><i>Yan Ying</i></b>			19,431	+14.54

<b>N</b>	Po Lam Road North
<b>NE</b>	Po Lam Road North
<b>E</b>	Po Lam Road North
<b>SE</b>	Kai King Road
<b>S</b>	Kai King Road, Mau Yip Road
<b>SW</b>	Mau Yip Road
<b>W</b>	Mau Yip Road, Po Fung Road
<b>NW</b>	Po Fung Road

1. METRO CITY PHASE 2
2. YAN MING COURT
3. YING MING COURT

**Q19**     ***Wan Hang***

21,169     +24.79

<b>N</b>	Po Fung Road, Mau Yip Road
<b>NE</b>	Mau Yip Road
<b>E</b>	Mau Yip Road
<b>SE</b>	Po Shun Road
<b>S</b>	Po Shun Road, Tseung Kwan O Tunnel Road
<b>SW</b>	Tseung Kwan O Tunnel Road
<b>W</b>	Tseung Kwan O Tunnel Road, Po Hong Road
<b>NW</b>	Po Hong Road, Po Fung Road

1. METRO CITY PHASE 1
2. THE METROPOLIS
3. THE PINNACLE
4. VERBENA HEIGHTS

District : Sai Kung

## Provisional District Council Constituency Areas

Code	Proposed Name	Boundary Description	Major Estates/Areas	Estimated Population	+/- % of Population Quota (16,964)
<b>Q20</b>	<b><i>King Lam</i></b>			17,890	+5.46

<b>N</b>	Kai King Road, Po Lam Road North
<b>NE</b>	Po Lam Road North
<b>E</b>	Po Lam Road North, Po Shun Road
<b>SE</b>	Po Shun Road
<b>S</b>	Po Shun Road
<b>SW</b>	
<b>W</b>	
<b>NW</b>	Kai King Road

1. HO MING COURT
2. KING LAM ESTATE

**Q21**    ***Hau Tak***

18,253                      +7.60

<b>N</b>	Po Shun Road, Po Ning Road Sheung Ning Road
<b>NE</b>	Po Ning Road, Sheung Ning Road
<b>E</b>	Po Ning Road, Pui Shing Road
<b>SE</b>	Pui Shing Road
<b>S</b>	Pui Shing Road, Chung Wa Road Sheung Ning Road
<b>SW</b>	
<b>W</b>	Po Shun Road
<b>NW</b>	Po Shun Road

1. CHUNG MING COURT
2. HAU TAK ESTATE

District : Sai Kung

## Provisional District Council Constituency Areas

Code	Proposed Name	Boundary Description	Major Estates/Areas	Estimated Population	+/- % of Population Quota (16,964)
Q22	<i>Fu Nam</i>			17,572	+3.58

N	Chap Fuk Road
NE	
E	Hang Hau Road
SE	Hang Hau Road, Po Ning Road
S	Pui Shing Lane, Ngan O Road Pui Shing Road
SW	Pui Shing Road
W	Pui Shing Road, Sheung Ning Road Ming Shing Street, Po Ning Road
NW	Sheung Ning Road, Ying Yip Road

1. FU NING GARDEN
2. RESIDENCE OASIS
3. YU MING COURT

District : Sai Kung

## Provisional District Council Constituency Areas

Code	Proposed Name	Boundary Description	Major Estates/Areas	Estimated Population	+/- % of Population Quota (16,964)
<b>Q23</b>	<b><i>Tak Ming</i></b>			19,323	+13.91

<b>N</b>	Pui Shing Lane, Po Ning Road
<b>NE</b>	Po Ning Road
<b>E</b>	Po Ning Road, Chiu Shun Road
<b>SE</b>	Chiu Shun Road
<b>S</b>	Chiu Shun Road, Ngan O Road
<b>SW</b>	Man Kuk Lane
<b>W</b>	Man Kuk Lane, Pui Shing Road, Ngan O Road
<b>NW</b>	

1. HIN MING COURT
2. MARITIME BAY
3. MING TAK ESTATE
4. WO MING COURT
5. YUK MING COURT

**Q24**    ***Sheung Tak***

18,356                      +8.21

<b>N</b>	
<b>NE</b>	Po Hong Road
<b>E</b>	Po Hong Road, Tong Ming Street
<b>SE</b>	Tong Ming Street
<b>S</b>	Tong Ming Street
<b>SW</b>	Tong Ming Street, Po Shun Road
<b>W</b>	Po Shun Road
<b>NW</b>	Po Shun Road

1. SHEUNG TAK ESTATE

District : Sai Kung

## Provisional District Council Constituency Areas

Code	Proposed Name	Boundary Description	Major Estates/Areas	Estimated Population	+/- % of Population Quota (16,964)
<b>Q25</b>	<b><i>Kwong Ming</i></b>			18,555	+9.38

<b>N</b>	Po Hong Road
<b>NE</b>	Po Hong Road
<b>E</b>	Po Hong Road
<b>SE</b>	Po Hong Road
<b>S</b>	
<b>SW</b>	Po Lam Road South
<b>W</b>	
<b>NW</b>	Po Lam Road South

1. KWONG MING COURT
2. PO MING COURT
3. HAVEN OF HOPE HOSPITAL

**Q26**     ***Wan Po North***

16,675     -1.70

<b>N</b>	Po Yap Road, Wan Po Road
<b>NE</b>	Wan Po Road
<b>E</b>	Wan Po Road
<b>SE</b>	Nullah
<b>S</b>	Shek Kok Road, Wan Po Road Lohas Park Road
<b>SW</b>	
<b>W</b>	
<b>NW</b>	Po Yap Road

1. OSCAR BY THE SEA
2. THE BEAUMOUNT
3. THE CAPITOL

District : Sai Kung

## Provisional District Council Constituency Areas

Code	Proposed Name	Boundary Description	Major Estates/Areas	Estimated Population	+/- % of Population Quota (16,964)
Q27	<i>Wan Po South</i>			16,570	-2.32

<b>N</b>	
<b>NE</b>	Lohas Park Road
<b>E</b>	Wan Po Road, Shek Kok Road, Nullah
<b>SE</b>	Wan Po Road, Chun Yat Street
<b>S</b>	Chun Yat Street
<b>SW</b>	District Boundary
<b>W</b>	Lei Yue Mun Point
<b>NW</b>	

1. LA SPLENDEUR
2. LE PRESTIGE
3. LE PRIME

District : Sha Tin

## Provisional District Council Constituency Areas

Code	Proposed Name	Boundary Description	Major Estates/Areas	Estimated Population	+/- % of Population Quota (16,964)
<b>R01</b>	<b><i>Sha Tin Town Centre</i></b>			19,821	+16.84

<b>N</b>	Tai Po Road - Sha Tin
<b>NE</b>	Tai Po Road - Sha Tin Sha Tin Rural Committee Road Shing Mun River Channel
<b>E</b>	Shing Mun River Channel Lek Yuen Bridge
<b>SE</b>	Shing Mun River Channel Lion Rock Tunnel Road
<b>S</b>	Shing Mun River Channel
<b>SW</b>	Shing Mun River Channel Tsuen Nam Road
<b>W</b>	Shing Mun River Channel Tung Lo Wan Hill Road
<b>NW</b>	Tung Lo Wan Hill Road

1. HILTON PLAZA
2. LUCKY PLAZA
3. MAN LAI COURT
4. NEW TOWN PLAZA
5. PRISTINE VILLA
6. SCENERY COURT
7. SHA TIN CENTRE
8. SHA TIN PLAZA
9. WAI WAH CENTRE
10. THE GREAT HILL

District : Sha Tin

## Provisional District Council Constituency Areas

Code	Proposed Name	Boundary Description	Major Estates/Areas	Estimated Population	+/- % of Population Quota (16,964)
<b>R02</b>	<b><i>Lek Yuen</i></b>			16,442	-3.08

<b>N</b>	
<b>NE</b>	Fo Tan Road, Lok King Street, Nullah Sha Tin Road, Tai Po Road - Sha Tin Fung Shun Street
<b>E</b>	Fung Shun Street, Wo Che Street
<b>SE</b>	Shing Mun River Channel Sha Tin Rural Committee Road
<b>S</b>	Tai Po Road - Sha Tin
<b>SW</b>	To Fung Shan Road
<b>W</b>	To Fung Shan Road
<b>NW</b>	

1. HA WO CHE
2. LEK YUEN ESTATE
3. PAI TAU
4. SHEUNG WO CHE
5. WO CHE ESTATE (PART) :  
King Wo House
6. YAU OI TSUEN
7. FUNG WO ESTATE



District : Sha Tin

## Provisional District Council Constituency Areas

Code	Proposed Name	Boundary Description	Major Estates/Areas	Estimated Population	+/- % of Population Quota (16,964)
<b>R03</b>	<b><i>Wo Che Estate</i></b>			18,329	+8.05

<b>N</b>	Tai Po Road - Sha Tin, Fo Tan Road
<b>NE</b>	Fo Tan Road, Yuen Wo Road
<b>E</b>	Sha Tin Road, Dragon Bridge Shing Mun River Channel, Fo Tan Road Banyan Bridge
<b>SE</b>	Shing Mun River Channel
<b>S</b>	Shing Mun River Channel
<b>SW</b>	Wo Che Street
<b>W</b>	Wo Che Street, Fung Shun Street
<b>NW</b>	Fung Shun Street, Tai Po Road - Sha Tin

### 1. WO CHE ESTATE (PART) :

Chi Wo House  
 Foo Wo House  
 Fung Wo House  
 Hau Wo House  
 Hip Wo House  
 Hong Wo House  
 Man Wo House  
 Mei Wo House  
 Shun Wo House  
 Tai Wo House  
 Tak Wo House  
 Yan Wo House

District : Sha Tin

## Provisional District Council Constituency Areas

Code	Proposed Name	Boundary Description	Major Estates/Areas	Estimated Population	+/- % of Population Quota (16,964)
<b>R04</b>	<i>City One</i>			15,824	-6.72

<b>N</b>	Shing Mun River Channel, Nullah
<b>NE</b>	Nullah, Tai Chung Kiu Road
<b>E</b>	Nullah
<b>SE</b>	On Ming Street, Chap Wai Kon Street Lok Shing Street, Hang Shing Street Po Shing Street, Cheung Shing Street
<b>S</b>	Ngan Shing Street
<b>SW</b>	Ngan Shing Street, Sha Tin Road
<b>W</b>	Sha Tin Road, Shing Mun River Channel
<b>NW</b>	Shing Mun River Channel

1. CITY ONE SHATIN (PART) :  
Blocks 1-31

District : Sha Tin

## Provisional District Council Constituency Areas

Code	Proposed Name	Boundary Description	Major Estates/Areas	Estimated Population	+/- % of Population Quota (16,964)
<b>R05</b>	<i>Yue Shing</i>			15,363	-9.44

<b>N</b>	Ngan Shing Street, Cheung Shing Street
<b>NE</b>	Cheung Shing Street, Po Shing Street Hang Shing Street, Lok Shing Street
<b>E</b>	Chap Wai Kon Street
<b>SE</b>	Chap Wai Kon Street
<b>S</b>	Chap Wai Kon Street, Ngan Shing Street
<b>SW</b>	Ngan Shing Street
<b>W</b>	Ngan Shing Street, Sha Tin Road
<b>NW</b>	Ngan Shing Street

1. CITY ONE SHATIN (PART) :  
Blocks 32-52
2. SUNSHINE GROVE
3. YUE TIN COURT

District : Sha Tin

## Provisional District Council Constituency Areas

Code	Proposed Name	Boundary Description	Major Estates/Areas	Estimated Population	+/- % of Population Quota (16,964)
<b>R06</b>	<b><i>Wong Uk</i></b>			17,586	+3.67

<b>N</b>	Fo Tan Road, Banyan Bridge Shing Mun River Channel, Sha Tin Road
<b>NE</b>	Sha Tin Road
<b>E</b>	Ngan Shing Street
<b>SE</b>	Ngan Shing Street, Sha Tin Wai Road
<b>S</b>	Sha Tin Wai Road
<b>SW</b>	Sha Tin Rural Committee Road Sand Martin Bridge
<b>W</b>	Sand Martin Bridge Shing Mun River Channel
<b>NW</b>	Shing Mun River Channel

1. BELAIR GARDENS
2. CHUEN FAI CENTRE
3. GARDEN RIVERA
4. GREEN LEAVES GARDEN
5. GREENFIELD COURT
6. GREENWOOD GARDEN
7. SHATIN PARK
8. WONG UK VILLAGE
9. YUEN CHAU KOK

**R07**     ***Sha Kok***

15,057

-11.24

<b>N</b>	Tai Chung Kiu Road, Sha Tin Wai Road
<b>NE</b>	Sha Tin Wai Road
<b>E</b>	Sha Tin Wai Road, Sha Kok Street
<b>SE</b>	Sha Kok Street
<b>S</b>	Sha Kok Street
<b>SW</b>	Sha Kok Street
<b>W</b>	
<b>NW</b>	Tai Chung Kiu Road

1. SHA KOK ESTATE

District : Sha Tin

## Provisional District Council Constituency Areas

Code	Proposed Name	Boundary Description	Major Estates/Areas	Estimated Population	+/- % of Population Quota (16,964)
<b>R08</b>	<b><i>Pok Hong</i></b>			18,247	+7.56

<b>N</b>	Sha Tin Wai Road
<b>NE</b>	Sha Tin Wai Road, Sha Tin Road Sha Lek Highway, To Shek Street
<b>E</b>	To Shek Street
<b>SE</b>	Pok Chuen Path
<b>S</b>	Pok Chuen Street
<b>SW</b>	Pok Chuen Street, Shui Chuen Au Street Sha Tin Road
<b>W</b>	Sha Kok Street
<b>NW</b>	Sha Kok Street, Sha Tin Wai Road

1. POK HONG ESTATE
2. SHA TIN WAI
3. FUI YIU HA AND TSE UK VILLAGE

District : Sha Tin

## Provisional District Council Constituency Areas

Code	Proposed Name	Boundary Description	Major Estates/Areas	Estimated Population	+/- % of Population Quota (16,964)
<b>R09</b>	<b><i>Jat Min</i></b>			20,189	+19.01

<b>N</b>	Pok Chuen Street, Pok Chuen Path To Shek Street
<b>NE</b>	To Shek Street
<b>E</b>	
<b>SE</b>	Shatin Pass Road
<b>S</b>	Shatin Pass Road, District Boundary
<b>SW</b>	District Boundary, Wilson Trail
<b>W</b>	Wilson Trail
<b>NW</b>	Lion Rock Tunnel Road Shing Mun River Channel Sha Tin Rural Committee Road Tai Chung Kiu Road

1. JAT MIN CHUEN
2. SHAN HA WAI (TSANG TAI UK)
3. TSOK POK HANG SAN TSUEN
4. YUE SHING COURT
5. SHUI CHUEN O ESTATE PHASE I

District : Sha Tin

## Provisional District Council Constituency Areas

Code	Proposed Name	Boundary Description	Major Estates/Areas	Estimated Population	+/- % of Population Quota (16,964)
<b>R10</b>	<b><i>Chun Fung</i></b>			15,274	-9.96

<b>N</b>	Shing Mun River Channel, Lion Bridge
<b>NE</b>	Lion Bridge, Lion Rock Tunnel Road
<b>E</b>	Lion Rock Tunnel Road
<b>SE</b>	Lion Rock Tunnel Road
<b>S</b>	Sai Tin Tau Road
<b>SW</b>	Sha Tin Tau Road
<b>W</b>	Sha Tin Tau Road, Che Kung Miu Road
<b>NW</b>	Shing Mun River Channel

1. CHUN SHEK ESTATE
2. FUNG SHING COURT
3. SHA TIN TAU
4. THE RIVERPARK

District : Sha Tin

## Provisional District Council Constituency Areas

Code	Proposed Name	Boundary Description	Major Estates/Areas	Estimated Population	+/- % of Population Quota (16,964)
<b>R11</b>	<b><i>Sun Tin Wai</i></b>			17,028	+0.38

<b>N</b>	Shing Mun River Channel Che Kung Miu Road Lion Rock Tunnel Road
<b>NE</b>	
<b>E</b>	
<b>SE</b>	District Boundary
<b>S</b>	District Boundary
<b>SW</b>	District Boundary
<b>W</b>	Lion Rock Tunnel Road, Hung Mui Kuk Road
<b>NW</b>	Hung Mui Kuk Road, Kak Tin Street Chui Tin Street

1. GOLDEN LION GARDEN STAGE I
2. GREENVIEW GARDEN
3. HUNG MUI KUK
4. KAK TIN
5. LEE UK VILLAGE
6. SAN TIN VILLAGE
7. SHA TIN TAU NEW VILLAGE
8. SUN TIN WAI ESTATE



District : Sha Tin

## Provisional District Council Constituency Areas

Code	Proposed Name	Boundary Description	Major Estates/Areas	Estimated Population	+/- % of Population Quota (16,964)
<b>R12</b>	<b><i>Chui Tin</i></b>			15,432	-9.03

<b>N</b>	Hung Mui Kuk Road, Chui Tin Street Kak Tin Street
<b>NE</b>	Hung Mui Kuk Road, Lion Rock Tunnel Road
<b>E</b>	
<b>SE</b>	
<b>S</b>	District Boundary, Lion Rock Tunnel Road
<b>SW</b>	Lion Rock Tunnel Road
<b>W</b>	Lion Rock Tunnel Road, Fu Kin Street
<b>NW</b>	Fu Kin Street, Chung Pak Road

1. GOLDEN LION GARDEN STAGE II
2. KING TIN COURT
3. SUN CHUI ESTATE (PART) :  

Sun Chun House

Sun Hok House

Sun Kit House
4. WORLD-WIDE GARDENS

District : Sha Tin

## Provisional District Council Constituency Areas

Code	Proposed Name	Boundary Description	Major Estates/Areas	Estimated Population	+/- % of Population Quota (16,964)
<b>R13</b>	<b><i>Hin Ka</i></b>			13,242	-21.94

<b>N</b>	Che Kung Miu Road, Hin Keng Street
<b>NE</b>	Lion Rock Tunnel Road
<b>E</b>	Lion Rock Tunnel Road
<b>SE</b>	Lion Rock Tunnel , District Boundary
<b>S</b>	District Boundary MTR (East Rail Line) Tunnel
<b>SW</b>	MTR (East Rail Line) Tunnel
<b>W</b>	MTR (East Rail Line) Tunnel
<b>NW</b>	MTR (East Rail Line) Tunnel Keng Hau Road, Che Kung Miu Road

1. HIN KENG ESTATE (PART) :  
 Hin Fu House  
 Hin Kwai House  
 Hin Wan House  
 Hin Yau House
2. KA TIN COURT

District : Sha Tin

## Provisional District Council Constituency Areas

Code	Proposed Name	Boundary Description	Major Estates/Areas	Estimated Population	+/- % of Population Quota (16,964)
<b>R14</b>	<b><i>Lower Shing Mun</i></b>			18,693	+10.19

<b>N</b>	Lower Shing Mun Reservoir
<b>NE</b>	Shing Mun River Channel Mei Mun Lane, Mei Tin Road Tai Po Road – Tai Wai Tsing Sha Highway, Tai Wai Tunnel
<b>E</b>	MTR (East Rail Line)
<b>SE</b>	MTR (East Rail Line) Tunnel District Boundary, Lung Yan Road
<b>S</b>	District Boundary
<b>SW</b>	Piper's Hill Road, Tsing Sha Highway Tai Po Road - Piper's Hill District Boundary, Cheung Yuen Road
<b>W</b>	MacLehose Trail, District Boundary
<b>NW</b>	MacLehose Trail, District Boundary Shing Mun Tunnel, Wilson Trail

1. GREENHEIGHT VILLA
2. LAKEVIEW GARDEN
3. MEI TIN ESTATE (PART) :  
Mei Chi House  
Mei King House  
Mei Lai House  
Mei Lok House  
Mei Mun House  
Mei Sau House  
Mei Ting House
4. SHA TIN HEIGHTS
5. THE BLOSSOM
6. WOODCREST HILLS
7. TAI WAI NEW VILLAGE

District : Sha Tin

## Provisional District Council Constituency Areas

Code	Proposed Name	Boundary Description	Major Estates/Areas	Estimated Population	+/- % of Population Quota (16,964)
<b>R15</b>	<b><i>Wan Shing</i></b>			20,693	+21.98

<b>N</b>	Mei Tin Road, Tsing Sha Highway
<b>NE</b>	Mei Tin Road
<b>E</b>	Che Kung Miu Road
<b>SE</b>	Fu Tin Lane, Tin Sam Street
<b>S</b>	Tin Sam Street
<b>SW</b>	Tin Sam Street, Che Kung Miu Road Tsing Sha Highway
<b>W</b>	MTR (East Rail Line)
<b>NW</b>	Tai Wai Tunnel, Tsing Sha Highway

1. CARADO GARDEN
2. FESTIVAL CITY I
3. FESTIVAL CITY II
4. FESTIVAL CITY III
5. HOLFORD GARDENS

**R16**     ***Keng Hau***

20,452

+20.56

<b>N</b>	MTR (East Rail Line), Tin Sam Street
<b>NE</b>	Tin Sam Street, Fu Kin Street
<b>E</b>	Fu Kin Street
<b>SE</b>	Fu Kin Street, Lion Rock Tunnel Road
<b>S</b>	Lion Rock Tunnel Road
<b>SW</b>	Hin Keng Street, Che Kung Miu Road Keng Hau Road
<b>W</b>	Keng Hau Road, MTR (East Rail Line)
<b>NW</b>	MTR (East Rail Line)

1. HA KENG HAU
2. HILL PARAMOUNT
3. HIN KENG ESTATE (PART) :  
Hin Hing House  
Hin Pui House  
Hin Tak House  
Hin Yeung House
4. HIN TIN
5. HIN YIU ESTATE
6. JULIMOUNT GARDEN
7. KA KENG COURT
8. PARC ROYALE
9. SHEUNG KENG HAU

District : Sha Tin

## Provisional District Council Constituency Areas

Code	Proposed Name	Boundary Description	Major Estates/Areas	Estimated Population	+/- % of Population Quota (16,964)
<b>R17</b>	<b><i>Tin Sum</i></b>			14,986	-11.66

<b>N</b>	Fu Tin Lane, Che Kung Miu Road Hung Mui Kuk Road
<b>NE</b>	Hung Mui Kuk Road
<b>E</b>	Hung Mui Kuk Road
<b>SE</b>	Chung Pak Road
<b>S</b>	Chung Pak Road, Fu Kin Street
<b>SW</b>	Fu Kin Street
<b>W</b>	Fu Kin Street, Tin Sam Street
<b>NW</b>	Tin Sam Street, Fu Tin Lane

1. LUNG HANG ESTATE
2. TIN SAM

**R18**     ***Chui Ka***

16,045

-5.42

<b>N</b>	Chik Fuk Street
<b>NE</b>	MTR (East Rail Line)
<b>E</b>	Chui Tin Street
<b>SE</b>	Chui Tin Street
<b>S</b>	Hung Mui Kuk Road
<b>SW</b>	Hung Mui Kuk Road
<b>W</b>	Mei Tin Road
<b>NW</b>	Mei Tin Road, Chik Fai Street, Tai Wai Road

1. GRANDEUR GARDEN
2. GRANDWAY GARDEN
3. SUN CHUI ESTATE (PART) :  
Sun Fong House  
Sun Ming House  
Sun Wai House  
Sun Yee House  
Sun Yuet House

District : Sha Tin

## Provisional District Council Constituency Areas

Code	Proposed Name	Boundary Description	Major Estates/Areas	Estimated Population	+/- % of Population Quota (16,964)
<b>R19</b>	<b><i>Tai Wai</i></b>			20,765	+22.41

<b>N</b>	Mei Tin Road, Shing Mun River Channel
<b>NE</b>	Shing Mun River Channel
<b>E</b>	Shing Mun River Channel Shing Mun Tunnel Road Tai Po Road - Tai Wai
<b>SE</b>	Shing Mun River Channel, Chik Fuk Street
<b>S</b>	Chik Fuk Street, Tai Wai Road Chik Fai Street, Mei Tin Road
<b>SW</b>	Mei Tin Road
<b>W</b>	Mei Tin Road
<b>NW</b>	Mei Tin Road

1. GLAMOUR GARDEN
2. KAM SHAN BUILDING
3. MAY SHING COURT
4. MEI LAM ESTATE
5. TAI WAI

District : Sha Tin

## Provisional District Council Constituency Areas

Code	Proposed Name	Boundary Description	Major Estates/Areas	Estimated Population	+/- % of Population Quota (16,964)
<b>R20</b>	<b><i>Chung Tin</i></b>			15,032	-11.39

<b>N</b>	District Boundary, MacLehose Trail
<b>NE</b>	To Fung Shan Road
<b>E</b>	
<b>SE</b>	Tung Lo Wan Hill Road, Chung Ling Lane Shing Mun Tunnel Road Shing Mun River Channel, Mei Tin Road Mei Mun Lane, Heung Fan Liu Street
<b>S</b>	Heung Fan Liu Street Shing Mun River Channel
<b>SW</b>	Lower Shing Mun Reservoir Shing Mun Tunnel
<b>W</b>	MacLehose Trail, District Boundary
<b>NW</b>	MacLehose Trail, District Boundary

1. GRANVILLE GARDEN
2. HEUNG FAN LIU
3. MEI CHUNG COURT
4. MEI TIN ESTATE (PART) :  
Mei Chuen House
5. PARK VIEW GARDEN
6. PEAK ONE
7. TUNG LO WAN

District : Sha Tin

## Provisional District Council Constituency Areas

Code	Proposed Name	Boundary Description	Major Estates/Areas	Estimated Population	+/- % of Population Quota (16,964)
<b>R21</b>	<i>Sui Wo</i>			13,191	-22.24

<b>N</b>	Wong Chuk Yeung Tsuen Path
<b>NE</b>	Wong Chuk Yeung Tsuen Path Wong Chuk Yeung Street Sui Wo Road, Nullah
<b>E</b>	Fo Tan Road
<b>SE</b>	
<b>S</b>	
<b>SW</b>	To Fung Shan Road
<b>W</b>	Shing Mun Forest Track – Needle Hill Section
<b>NW</b>	Shing Mun Forest Track – Grass Hill Section MacLehose Trail, District Boundary

1. FO TAN VILLAGE
2. GARDEN VILLA
3. GREENWOOD TERRACE
4. SCENERY GARDEN
5. SHA TIN 33
6. SUI WO COURT
7. VILLE DE CASCADE
8. VILLE DE JARDIN
9. VOTRE PALAIS



District : Sha Tin

## Provisional District Council Constituency Areas

Code	Proposed Name	Boundary Description	Major Estates/Areas	Estimated Population	+/- % of Population Quota (16,964)
<b>R22</b>	<b><i>Fo Tan</i></b>			16,960	-0.02

<b>N</b>	District Boundary
<b>NE</b>	District Boundary Tai Po Road – Ma Liu Shui, Lai Ping Road
<b>E</b>	
<b>SE</b>	Tai Po Road – Sha Tin, Tolo Highway Shing Mun River Channel Sha Tin Road, Yuen Wo Road, Fo Tan Road
<b>S</b>	Sui Wo Road, Wong Chuk Yeung Street
<b>SW</b>	Wong Chuk Yeung Street Wong Chuk Yeung Tsuen Path
<b>W</b>	MacLehose Trail Shing Mun Forest Track – Grass Hill Section
<b>NW</b>	MacLehose Trail Shing Mun Forest Track – Grass Hill Section District Boundary

1. HONG KONG JOCKEY CLUB STAFF QUARTERS
2. JUBILEE GARDEN
3. KAU TO
4. LOK LO HA
5. MA NIU
6. THE GRANDVILLE
7. THE PALAZZO
8. WONG CHUK YEUNG

District : Sha Tin

## Provisional District Council Constituency Areas

Code	Proposed Name	Boundary Description	Major Estates/Areas	Estimated Population	+/- % of Population Quota (16,964)
<b>R23</b>	<b><i>Chun Ma</i></b>			14,491	-14.58

<b>N</b>	Tolo Highway, Tolo Harbour
<b>NE</b>	District Boundary
<b>E</b>	Sha Tin Hoi
<b>SE</b>	Sha Tin Hoi, Tate's Cairn Highway
<b>S</b>	Shing Mun River Channel, Tolo Highway Tai Po Road – Sha Tin
<b>SW</b>	Tai Po Road – Sha Tin, Lok King Street Lok Shun Path, Lai Ping Road
<b>W</b>	Tai Po Road - Ma Liu Shui
<b>NW</b>	Cheung Tai Road, District Boundary Campus Circuit North

1. CHEK NAI PING
2. HONG KONG SCIENCE PARK
3. ROYAL ASCOT
4. THE CHINESE UNIVERSITY OF HONG KONG
5. WINDSOR PARK

District : Sha Tin

## Provisional District Council Constituency Areas

Code	Proposed Name	Boundary Description	Major Estates/Areas	Estimated Population	+/- % of Population Quota (16,964)
<b>R24</b>	<b><i>Chung On</i></b>			20,910	+23.26

<b>N</b>	
<b>NE</b>	Sai Sha Road, Hang Hong Street
<b>E</b>	Hang Hong Street
<b>SE</b>	Hang Kam Street
<b>S</b>	Sai Sha Road
<b>SW</b>	Po Tai Street, Sha Tin Hoi
<b>W</b>	Sha Tin Hoi
<b>NW</b>	Sha Tin Hoi

1. BAYCREST
2. CHUNG ON ESTATE
3. OCEANAIRE
4. VISTA PARADISO

**R25**     ***Kam To***

20,813     +22.69

<b>N</b>	Sha Tin Hoi
<b>NE</b>	On Chun Street
<b>E</b>	On Chun Street, On Yuen Street Sai Sha Road
<b>SE</b>	Sai Sha Road
<b>S</b>	Sai Sha Road
<b>SW</b>	Sha Tin Hoi
<b>W</b>	Sha Tin Hoi
<b>NW</b>	Sha Tin Hoi

1. KAM FUNG COURT
2. MARBELLA
3. THE WATERSIDE

District : Sha Tin

## Provisional District Council Constituency Areas

Code	Proposed Name	Boundary Description	Major Estates/Areas	Estimated Population	+/- % of Population Quota (16,964)
<b>R26</b>	<b><i>Ma On Shan Town Centre</i></b>			18,206	+7.32

<b>N</b>	Tolo Harbour
<b>NE</b>	Tolo Harbour
<b>E</b>	Tolo Harbour
<b>SE</b>	Ma On Shan Promenade, On Chiu Street Ma On Shan Road, On Shing Street On Luk Street
<b>S</b>	On Luk Street, On Chun Street
<b>SW</b>	Ma On Shan Promenade, Tolo Harbour
<b>W</b>	Tolo Harbour
<b>NW</b>	Tolo Harbour

1. BAYSHORE TOWERS
2. FOK ON GARDEN
3. FU FAI GARDEN
4. MA ON SHAN CENTRE
5. SUNSHINE CITY PHASE 4
6. THE TOLO PLACE
7. VILLA OCEANIA

**R27**     ***On Lung***

15,675     -7.60

<b>N</b>	Sai Sha Road
<b>NE</b>	Sha On Street
<b>E</b>	
<b>SE</b>	Ma On Shan Bypass
<b>S</b>	Ma On Shan Bypass
<b>SW</b>	Kam Ying Road, Ma On Shan Bypass
<b>W</b>	Kam Ying Road, Sai Sha Road
<b>NW</b>	Sai Sha Road

1. KAM LUNG COURT
2. LEE ON ESTATE

District : Sha Tin

## Provisional District Council Constituency Areas

Code	Proposed Name	Boundary Description	Major Estates/Areas	Estimated Population	+/- % of Population Quota (16,964)
<b>R28</b>	<b><i>Fu Nga</i></b>			16,330	-3.74

<b>N</b>	On Chun Street
<b>NE</b>	On Chun Street, Sai Sha Road
<b>E</b>	Kam Ying Road
<b>SE</b>	Kam Ying Road
<b>S</b>	Kam Ying Road
<b>SW</b>	Ma On Shan Road, Ma On Shan Road
<b>W</b>	Ma On Shan Road
<b>NW</b>	Sai Sha Road, On Chiu Street, On Chun Street

1. SADDLE RIDGE GARDEN
2. VILLA ATHENA

**R29**     ***Wu Kai Sha***

17,674     +4.19

<b>N</b>	District Boundary
<b>NE</b>	District Boundary
<b>E</b>	District Boundary, Nin Wah Road Ma On Shan Bypass
<b>SE</b>	District Boundary, Ma On Shan Bypass Sha On Street, Sai Sha Road
<b>S</b>	Sha On Road
<b>SW</b>	On Chun Street, Sha On Road
<b>W</b>	Tolo Harbour
<b>NW</b>	Tolo Harbour

1. DOUBLE COVE
2. LAKE SILVER
3. MONTE VISTA
4. WU KAI SHA VILLAGE

District : Sha Tin

## Provisional District Council Constituency Areas

Code	Proposed Name	Boundary Description	Major Estates/Areas	Estimated Population	+/- % of Population Quota (16,964)
<b>R30</b>	<b><i>Kam Ying</i></b>			17,726	+4.49

<b>N</b>	On Luk Street, On Shing Street Ma On Shan Road, Kam Ying Road
<b>NE</b>	Kam Ying Road, Ma On Shan Bypass
<b>E</b>	Ma On Shan Bypass
<b>SE</b>	Ma On Shan Bypass
<b>S</b>	Ma On Shan Bypass, Ma On Shan Road
<b>SW</b>	Ma On Shan Road
<b>W</b>	Ma On Shan Road
<b>NW</b>	Sai Sha Road, On Luk Street

1. KAM YING COURT
2. PARK BELVEDERE
3. SUNSHINE CITY PHASE 1
4. SUNSHINE CITY PHASE 2
5. SUNSHINE CITY PHASE 3

**R31**     ***Yiu On***

19,370

+14.18

<b>N</b>	
<b>NE</b>	Ma On Shan Road
<b>E</b>	Ma On Shan Road
<b>SE</b>	Ma On Shan Road
<b>S</b>	Hang Hong Street
<b>SW</b>	Hang Hong Street
<b>W</b>	Hang Hong Street
<b>NW</b>	Hang Hong Street

1. KAM HAY COURT
2. YIU ON ESTATE

District : Sha Tin

## Provisional District Council Constituency Areas

Code	Proposed Name	Boundary Description	Major Estates/Areas	Estimated Population	+/- % of Population Quota (16,964)
<b>R32</b>	<b><i>Heng On</i></b>			21,864	+28.88

<b>N</b>	Hang Kam Street, Hang Hong Street
<b>NE</b>	Hang Hong Street
<b>E</b>	Hang Hong Street, Ma On Shan Bypass
<b>SE</b>	Ma On Shan Bypass
<b>S</b>	Ma On Shan Bypass
<b>SW</b>	
<b>W</b>	Sai Sha Road
<b>NW</b>	Sai Sha Road

1. HENG ON ESTATE
2. KAM ON COURT

**R33**    ***On Tai***

21,661                      +27.69

<b>N</b>	Sha Tin Hoi, Po Tai Street
<b>NE</b>	Po Tai Street, Sai Sha Road
<b>E</b>	Sai Sha Road, Ma On Shan Road
<b>SE</b>	Ma On Shan Road
<b>S</b>	Ma On Shan Road, Nullah
<b>SW</b>	Nullah
<b>W</b>	Sha Tin Hoi
<b>NW</b>	Sha Tin Hoi

1. KAM TAI COURT
2. LA COSTA
3. MOUNTAIN SHORE
4. OCEAN VIEW
5. SAUSALITO

District : Sha Tin

## Provisional District Council Constituency Areas

Code	Proposed Name	Boundary Description	Major Estates/Areas	Estimated Population	+/- % of Population Quota (16,964)
<b>R34</b>	<b><i>Tai Shui Hang</i></b>			17,868	+5.33

<b>N</b>	Ma On Shan Bypass
<b>NE</b>	District Boundary
<b>E</b>	District Boundary, MacLehose Trail
<b>SE</b>	MacLehose Trail, District Boundary
<b>S</b>	
<b>SW</b>	Mui Tsz Lam Road
<b>W</b>	Mui Tsz Lam Road, A Kung Kok Street Ma On Shan Road
<b>NW</b>	Ma On Shan Road, Sai Sha Road Ma On Shan Bypass

1. CHEVALIER GARDEN
2. MA ON SHAN TSUEN
3. TAI SHUI HANG
4. YAN ON ESTATE



District : Sha Tin

## Provisional District Council Constituency Areas

Code	Proposed Name	Boundary Description	Major Estates/Areas	Estimated Population	+/- % of Population Quota (16,964)
<b>R35</b>	<b><i>Yu Yan</i></b>			18,197	+7.27

<b>N</b>	Shing Mun River Channel Tate's Cairn Highway, Nullah A Kung Kok Street, Mui Tsz Lam Road
<b>NE</b>	Mui Tsz Lam Road
<b>E</b>	District Boundary, MacLehose Trail
<b>SE</b>	MacLehose Trail, District Boundary
<b>S</b>	District Boundary, MacLehose Trail Shatin Pass Road
<b>SW</b>	Shatin Pass Road
<b>W</b>	To Shek Street, Sha Tin Wai Road Ngan Shing Street, Chap Wai Kon Street On Ming Street, Nullah, Tate's Cairn Highway Siu Lek Yuen Road, Kwong Sin Street
<b>NW</b>	A Kung Kok Shan Road Tate's Cairn Highway Shing Mun River Channel

1. AH KUNG KOK FISHERMEN VILLAGE
2. CHAP WAI KON
3. FU YUNG PEI
4. KWUN YAM SHAN
5. MUI TSZ LAM
6. NGAU PEI SHA
7. PRIMA VILLA
8. SIU LEK YUEN
9. TO SHEK
10. YU CHUI COURT

District : Sha Tin

## Provisional District Council Constituency Areas

Code	Proposed Name	Boundary Description	Major Estates/Areas	Estimated Population	+/- % of Population Quota (16,964)
<b>R36</b>	<b><i>Bik Woo</i></b>			16,660	-1.79

<b>N</b>	Shing Mun River Channel
<b>NE</b>	Shing Mun River Channel Tate's Cairn Highway Shek Mun Interchange
<b>E</b>	MTR (Ma On Shan Line) Tate's Cairn Highway
<b>SE</b>	Tate's Cairn Highway, Nullah
<b>S</b>	Nullah , On Ming Street MTR (Ma On Shan Line)
<b>SW</b>	Nullah, Tai Chung Kiu Road
<b>W</b>	Nullah, Shing Mun River Channel
<b>NW</b>	Shing Mun River Channel

1. GARDEN VISTA
2. PICTORIAL GARDEN
3. RAVANA GARDEN
4. SHEK MUN ESTATE

District : Sha Tin

## Provisional District Council Constituency Areas

Code	Proposed Name	Boundary Description	Major Estates/Areas	Estimated Population	+/- % of Population Quota (16,964)
<b>R37</b>	<b><i>Kwong Hong</i></b>			18,016	+6.20

<b>N</b>	A Kung Kok Shan Road
<b>NE</b>	
<b>E</b>	
<b>SE</b>	
<b>S</b>	Siu Lek Yuen Road
<b>SW</b>	Siu Lek Yuen Road, Tate's Cairn Highway
<b>W</b>	Tate's Cairn Highway
<b>NW</b>	Tate's Cairn Highway MTR (Ma On Shan Line) Shek Mun Interchange A Kung Kok Shan Road

1. CASTELLO
2. FA SAM HANG
3. HONG LAM COURT
4. KWONG LAM COURT
5. NAM SHAN
6. SHEK KWU LUNG
7. TAI CHE
8. TAI LAM LIU
9. WONG NAI TAU

**R38**     ***Kwong Yuen***

13,883

-18.16

<b>N</b>	Kwong Sin Street, Siu Lek Yuen Road
<b>NE</b>	Siu Lek Yuen Road
<b>E</b>	Siu Lek Yuen Road
<b>SE</b>	
<b>S</b>	
<b>SW</b>	
<b>W</b>	Kwong Sin Street
<b>NW</b>	Kwong Sin Street

1. KWONG YUEN ESTATE

District : Kwai Tsing

## Provisional District Council Constituency Areas

Code	Proposed Name	Boundary Description	Major Estates/Areas	Estimated Population	+/- % of Population Quota (16,964)
S01	<i>Kwai Hing</i>			18,763	+10.60

<b>N</b>	Yiu Wing Street Castle Peak Road - Kwai Chung
<b>NE</b>	Castle Peak Road - Kwai Chung Lei Muk Road
<b>E</b>	Kwai Chung Road
<b>SE</b>	Kwai Chung Road
<b>S</b>	Kwai Chung Road, Kwai Yik Road Hing Fong Road
<b>SW</b>	Tai Wo Hau Road, Kwai Shing Circuit
<b>W</b>	Kwai Shing Circuit, Tai Wo Hau Road
<b>NW</b>	Tai Wo Hau Road, Wo Tong Tsui Street

1. KWAI CHUN COURT
2. KWAI HING ESTATE
3. KWAI HONG COURT
4. KWONG FAI CIRCUIT
5. SUN KWAI HING GARDENS

District : Kwai Tsing

## Provisional District Council Constituency Areas

Code	Proposed Name	Boundary Description	Major Estates/Areas	Estimated Population	+/- % of Population Quota (16,964)
<b>S02</b>	<b><i>Kwai Shing East Estate</i></b>			18,253	+7.60

<b>N</b>	Kwai Shing Circuit
<b>NE</b>	Kwai Shing Circuit, Tai Wo Hau Road
<b>E</b>	Tai Wo Hau Road, Kwai Shing Circuit
<b>SE</b>	Kwai Shing Circuit
<b>S</b>	Kwai Shing Circuit, Kwai Luen Road
<b>SW</b>	Kwai Luen Road
<b>W</b>	Kwai Hau Street
<b>NW</b>	Kwai Shing Circuit

1. KWAI SHING EAST ESTATE

**S03**     ***Upper Tai Wo Hau***

12,957     -23.62

<b>N</b>	Texaco Road, Tai Ha Street
<b>NE</b>	Tai Wo Hau Road
<b>E</b>	Tai Wo Hau Road, Shek Tau Street
<b>SE</b>	Shek Tau Street
<b>S</b>	Shek Tau Street
<b>SW</b>	District Boundary
<b>W</b>	Texaco Road
<b>NW</b>	Texaco Road

1. KWAI YUNG COURT
2. TAI WO HAU ESTATE (PART) :
  - Fu Keung House
  - Fu Kwok House
  - Fu Tai House
  - Fu Tak House
  - Fu Wah House
  - Fu Wing House
  - Fu Yin House

District : Kwai Tsing

## Provisional District Council Constituency Areas

Code	Proposed Name	Boundary Description	Major Estates/Areas	Estimated Population	+/- % of Population Quota (16,964)
<b>S04</b>	<b><i>Lower Tai Wo Hau</i></b>			13,301	-21.59

<b>N</b>	Castle Peak Road - Kwai Chung
<b>NE</b>	Castle Peak Road - Kwai Chung
<b>E</b>	Tai Ha Street
<b>SE</b>	Fu Kwai Path
<b>S</b>	Tai Wo Hau Road
<b>SW</b>	Tai Wo Hau Road, Tai Ha Street
<b>W</b>	Tai Ha Street, Texaco Road
<b>NW</b>	Texaco Road

- KWAI YIN COURT
- TAI WO HAU ESTATE (PART) :
  - Fu Ching House
  - Fu Kwai House
  - Fu Man House
  - Fu Nga House
  - Fu On House
  - Fu Pik House
  - Fu Ping House
  - Fu Pong House
  - Fu Sau House
  - Fu Yat House

**S05** ***Kwai Chung Estate North***

19,197

+13.16

<b>N</b>	Castle Peak Road - Kwai Chung
<b>NE</b>	Castle Peak Road - Kwai Chung
<b>E</b>	Castle Peak Road - Kwai Chung Yiu Wing Lane, Yiu Wing Street
<b>SE</b>	Wo Tong Tsui Street, Tai Wo Hau Road
<b>S</b>	Tai Wo Hau Road, Sheung Kok Street
<b>SW</b>	Sheung Kok Street
<b>W</b>	Tai Ha Street
<b>NW</b>	Castle Peak Road - Kwai Chung

- KWAI CHUNG ESTATE (PART) :
  - Hui Kwai House
  - Hop Kwai House
  - Nga Kwai House
  - Pak Kwai House
  - Yat Kwai House
  - Ying Kwai House
  - Yuk Kwai House

District : Kwai Tsing

## Provisional District Council Constituency Areas

Code	Proposed Name	Boundary Description	Major Estates/Areas	Estimated Population	+/- % of Population Quota (16,964)
<b>S06</b>	<b><i>Kwai Chung Estate South</i></b>			20,793	+22.57

<b>N</b>	Sheung Kok Street, Tai Wo Hau Road
<b>NE</b>	Tai Wo Hau Road
<b>E</b>	Tai Wo Hau Road, Kwai Shing Circuit
<b>SE</b>	Kwai Shing Circuit
<b>S</b>	Kwai Shing Circuit
<b>SW</b>	Kwai Shing Circuit
<b>W</b>	Tai Wo Hau Road, Sheung Kok Street Fu Kwai Path
<b>NW</b>	Tai Ha Street

1. KWAI CHUNG ESTATE (PART) :

Chau Kwai House  
Chin Kwai House  
Chui Kwai House  
Chun Kwai House  
Ha Kwai House  
Luk Kwai House  
Pik Kwai House  
Tsz Kwai House  
Yan Kwai House

2. KWAI FUK COURT

**S07**     ***Shek Yam***

21,347

+25.84

<b>N</b>	Wo Yi Hop Road
<b>NE</b>	Tai Pak Tin Path
<b>E</b>	Tai Pak Tin Street
<b>SE</b>	Tai Pak Tin Street
<b>S</b>	Shek Yam Road, Tung Chi Street Lei Muk Road
<b>SW</b>	Castle Peak Road - Kwai Chung
<b>W</b>	Kwok Shui Road, Cheung Wing Road Wo Yi Hop Road
<b>NW</b>	Wo Yi Hop Road

1. KWAI FAT BUILDING
2. NING FUNG COURT
3. SHEK YAM EAST ESTATE
4. SHEK YAM ESTATE
5. TIN ON HOUSE

District : Kwai Tsing

## Provisional District Council Constituency Areas

Code	Proposed Name	Boundary Description	Major Estates/Areas	Estimated Population	+/- % of Population Quota (16,964)
<b>S08</b>	<b><i>On Yam</i></b>			16,044	-5.42

<b>N</b>	Shing Mun Road, District Boundary
<b>NE</b>	District Boundary, Shing Mun Reservoir
<b>E</b>	District Boundary
<b>SE</b>	MacLehose Trail, District Boundary
<b>S</b>	Shek Pai Street, Tai Pak Tin Street
<b>SW</b>	Tai Pak Tin Street
<b>W</b>	Wo Yi Hop Road
<b>NW</b>	Shing Mun Road, Wo Yi Hop Lane Cheung Pei Shan Road

1. ON YAM ESTATE

**S09**     ***Shek Lei South***

20,513

+20.92

<b>N</b>	Shek Pai Street
<b>NE</b>	District Boundary
<b>E</b>	District Boundary
<b>SE</b>	District Boundary
<b>S</b>	District Boundary
<b>SW</b>	
<b>W</b>	Castle Peak Road - Kwai Chung
<b>NW</b>	Shek Pui Street, Tai Loong Street Wai Kek Street, Shek Pai Street

1. SHEK LEI (I) ESTATE
2. SHEK LEI (II) ESTATE (PART) :  
Block 10  
Shek Kai House  
Shek Wah House
3. YI FUNG COURT



District : Kwai Tsing

## Provisional District Council Constituency Areas

Code	Proposed Name	Boundary Description	Major Estates/Areas	Estimated Population	+/- % of Population Quota (16,964)
<b>S10</b>	<b><i>Shek Lei North</i></b>			20,447	+20.53

<b>N</b>	Tai Pak Tin Street
<b>NE</b>	Shek Pai Street
<b>E</b>	Shek Pai Street
<b>SE</b>	Shek Pai Street
<b>S</b>	Shek Pai Street, Wai Kek Street
<b>SW</b>	Wai Kek Street
<b>W</b>	Tai Loong Street
<b>NW</b>	Tai Pak Tin Street

- SHEK LEI (II) ESTATE (PART) :  
 Block 11  
 Shek Cheung House  
 Shek Fook House  
 Shek Foon House  
 Shek Fu House  
 Shek Hei House  
 Shek Kwong House  
 Shek Wai House  
 Shek Wing House  
 Shek Yan House  
 Shek Yi House

**S11**     ***Tai Pak Tin***

21,041     +24.03

<b>N</b>	Lei Muk Road, Tung Chi Street
<b>NE</b>	Tung Chi Street, Shek Yam Road
<b>E</b>	Tai Pak Tin Street
<b>SE</b>	Tai Loong Street
<b>S</b>	Tai Loong Street, Shek Pui Street
<b>SW</b>	Castle Peak Road - Kwai Chung
<b>W</b>	Castle Peak Road - Kwai Chung
<b>NW</b>	Lei Muk Road

- KWAI CHUNG FA YUEN
- KWAI SING CENTRE
- PO SING CENTRE
- SHUI KING BUILDING
- THE APEX
- VICTORY GARDEN
- YEE FAT BUILDING

District : Kwai Tsing

## Provisional District Council Constituency Areas

Code	Proposed Name	Boundary Description	Major Estates/Areas	Estimated Population	+/- % of Population Quota (16,964)
<b>S12</b>	<b><i>Kwai Fong</i></b>			17,652	+4.06

<b>N</b>	Kwai Chung Road Castle Peak Road - Kwai Chung
<b>NE</b>	Castle Peak Road - Kwai Chung
<b>E</b>	Castle Peak Road - Kwai Chung
<b>SE</b>	Tai Lin Pai Road
<b>S</b>	Tai Lin Pai Road, Kwai Foo Road
<b>SW</b>	Kwai Foo Road
<b>W</b>	Hing Fong Road, Kwai Yik Road Kwai Chung Road
<b>NW</b>	Kwai Chung Road

1. KWAI FONG ESTATE

**S13**     ***Wah Lai***

16,655

-1.82

<b>N</b>	Castle Peak Road - Kwai Chung
<b>NE</b>	
<b>E</b>	
<b>SE</b>	Wah King Hill Road
<b>S</b>	Wah King Hill Road Castle Peak Road - Kwai Chung
<b>SW</b>	Lai Chi Ling Road
<b>W</b>	Lai Cho Road Castle Peak Road - Kwai Chung
<b>NW</b>	Castle Peak Road - Kwai Chung

1. GREENKNOLL COURT  
2. LAI YIU ESTATE  
3. REGENCY PARK  
4. TSUI YIU COURT  
5. WAH YUEN CHUEN  
6. WONDERLAND VILLAS

District : Kwai Tsing

## Provisional District Council Constituency Areas

Code	Proposed Name	Boundary Description	Major Estates/Areas	Estimated Population	+/- % of Population Quota (16,964)
<b>S14</b>	<b><i>Lai Wah</i></b>			14,771	-12.93

<b>N</b>	District Boundary
<b>NE</b>	District Boundary
<b>E</b>	District Boundary, Tsing Sha Highway
<b>SE</b>	District Boundary, Ching Cheung Road
<b>S</b>	Ching Cheung Road
<b>SW</b>	Lai King Hill Road
<b>W</b>	Lai King Hill Road
<b>NW</b>	Wa Tai Road Castle Peak Road - Kwai Chung Wah King Hill Road

1. CHUNG SHAN TERRACE
2. HAPPY VILLA
3. KAU WA KENG
4. KAU WA KENG SAN TSUEN
5. LAI CHI KOK BAY GARDEN
6. LAI YAN COURT
7. WAH FUNG GARDEN
8. WAH LAI ESTATE

**S15** ***Cho Yiu***

15,988

-5.75

<b>N</b>	Lai Cho Road, Lai Chi Ling Road
<b>NE</b>	Lai Chi Ling Road
<b>E</b>	Lai Chi Ling Road, Lai King Hill Road
<b>SE</b>	Lai King Hill Road
<b>S</b>	Kwai Chung Road
<b>SW</b>	Kwai Chung Road
<b>W</b>	Lai King Hill Road, King Cho Road
<b>NW</b>	Lai Cho Road

1. CHO YIU CHUEN
2. HIGHLAND PARK
3. LAI KING DISCIPLINED SERVICES QUARTERS
4. LAI KING TERRACE

District : Kwai Tsing

## Provisional District Council Constituency Areas

Code	Proposed Name	Boundary Description	Major Estates/Areas	Estimated Population	+/- % of Population Quota (16,964)
<b>S16</b>	<b><i>Hing Fong</i></b>			20,293	+19.62

<b>N</b>	Kwai Luen Road, Kwai Shing Circuit
<b>NE</b>	Hing Fong Road
<b>E</b>	Hing Fong Road, Kwai Foo Road Tai Lin Pai Road Castle Peak Road - Kwai Chung
<b>SE</b>	Castle Peak Road - Kwai Chung
<b>S</b>	Wah Yiu Road, Lai Cho Road, Joint Street
<b>SW</b>	Lai King Hill Road, Kwai Fuk Road
<b>W</b>	Kwai Fuk Road, Shing Fuk Street
<b>NW</b>	Kwai Shing Circuit, Kwai Luen Road Kwai Hau Street

1. HA KWAI CHUNG VILLAGE
2. HIBISCUS PARK
3. KWAI CHUNG PLAZA
4. KWAI FONG TERRACE
5. KWAI LUEN ESTATE
6. METROPLAZA
7. NEW KWAI FONG GARDENS

District : Kwai Tsing

## Provisional District Council Constituency Areas

Code	Proposed Name	Boundary Description	Major Estates/Areas	Estimated Population	+/- % of Population Quota (16,964)
<b>S17</b>	<b><i>Lai King</i></b>			14,095	-16.91

<b>N</b>	Kwai Tsing Road, Kwai Fuk Road
<b>NE</b>	Lai King Hill Road, Joint Street Lai Cho Road, King Cho Road Kwai Chung Road
<b>E</b>	Tsing Kwai Highway, Kwai Chung Road Kwai Chung Interchange Lin Cheung Road, Lai Po Road
<b>SE</b>	Hing Wah Street West Container Port Road South
<b>S</b>	Ngong Wan Road
<b>SW</b>	
<b>W</b>	Rambler Channel
<b>NW</b>	Kwai Tsing Road

1. LAI KING ESTATE
2. YIN LAI COURT
3. YUET LAI COURT

District : Kwai Tsing

## Provisional District Council Constituency Areas

Code	Proposed Name	Boundary Description	Major Estates/Areas	Estimated Population	+/- % of Population Quota (16,964)
<b>S18</b>	<b><i>Kwai Shing West Estate</i></b>			18,254	+7.60

<b>N</b>	Tsing Tsuen Road, Tsuen Tsing Interchange Texaco Road, Shek Tau Street
<b>NE</b>	Tai Wo Hau Road, Kwai Shing Circuit Kwai Hau Street, Kwai Luen Road
<b>E</b>	Kwai Shing Circuit, Shing Fuk Street Kwai Fuk Road, Hing Fong Road Kwai Tsing Road
<b>SE</b>	Kwai Tsing Road
<b>S</b>	Kwai Tsing Road
<b>SW</b>	Rambler Channel
<b>W</b>	Rambler Channel
<b>NW</b>	Tsing Tsuen Road

1. HIGH PROSPERITY TERRACE
2. HORIZON PLACE
3. KWAI SHING WEST ESTATE

District : Kwai Tsing

## Provisional District Council Constituency Areas

Code	Proposed Name	Boundary Description	Major Estates/Areas	Estimated Population	+/- % of Population Quota (16,964)
<b>S19</b>	<b><i>On Ho</i></b>			20,850	+22.91

<b>N</b>	District Boundary
<b>NE</b>	District Boundary, Rambler Channel
<b>E</b>	District Boundary, Rambler Channel
<b>SE</b>	Rambler Channel, Tsing Tsuen Road
<b>S</b>	Tsing Tsuen Road
<b>SW</b>	Tsing Tsuen Road Tam Kon Shan Interchange, Tsing King Road
<b>W</b>	Tsing King Road, Nga Ying Chau Street
<b>NW</b>	Nga Ying Chau Street, District Boundary

- CHEUNG ON ESTATE (PART) :  
On Chiu House  
On Mei House  
On Pak House  
On Wu House
- EASEFUL COURT
- VILLA ESPLANADA

**S20** ***Wai Ying***

19,576 +15.40

<b>N</b>	Tsing Tsuen Road
<b>NE</b>	Tsing Tsuen Road, Rambler Channel
<b>E</b>	Rambler Channel
<b>SE</b>	Rambler Channel
<b>S</b>	Tsing King Road, Tsing Luk Street
<b>SW</b>	Tsing Luk Street
<b>W</b>	Fung Shue Wo Road
<b>NW</b>	Tam Kon Shan Interchange

- BROADVIEW GARDEN
- ST. PAUL'S VILLAGE
- TIERRA VERDE
- TIVOLI GARDEN

District : Kwai Tsing

## Provisional District Council Constituency Areas

Code	Proposed Name	Boundary Description	Major Estates/Areas	Estimated Population	+/- % of Population Quota (16,964)
<b>S21</b>	<b><i>Tsing Yi Estate</i></b>			17,201	+1.40

<b>N</b>	Tsing Luk Street
<b>NE</b>	Tsing Luk Street, Tsing King Road
<b>E</b>	Tsing King Road
<b>SE</b>	Fung Shue Wo Road
<b>S</b>	Fung Shue Wo Road
<b>SW</b>	Fung Shue Wo Road
<b>W</b>	Fung Shue Wo Road
<b>NW</b>	Fung Shue Wo Road

1. TSING YI ESTATE
2. TSING YI GARDEN

**S22**     ***Greenfield***

19,924     +17.45

<b>N</b>	Tsing Yi Road West, Fung Shue Wo Road
<b>NE</b>	Tsing King Road, Rambler Channel
<b>E</b>	Rambler Channel
<b>SE</b>	Kwai Tsing Road
<b>S</b>	Tsing Yi Heung Sze Wui Road Chung Mei Road
<b>SW</b>	Chung Mei Road, Tsing Yi Road West
<b>W</b>	Tsing Yi Road West
<b>NW</b>	Tsing Yi Road West

1. CHUNG MEI LO UK VILLAGE
2. GRAND HORIZON
3. GREENFIELD GARDEN
4. LAM TIN RESITE VILLAGE
5. SAN UK RESITE VILLAGE
6. SERENE GARDEN
7. TAI WONG HA RESITE VILLAGE
8. YIM TIN KOK RESITE VILLAGE



District : Kwai Tsing

## Provisional District Council Constituency Areas

Code	Proposed Name	Boundary Description	Major Estates/Areas	Estimated Population	+/- % of Population Quota (16,964)
<b>S23</b>	<b><i>Cheung Ching</i></b>			18,733	+10.43

<b>N</b>	Chung Mei Road Tsing Yi Heung Sze Wui Road
<b>NE</b>	Tsing Yi Heung Sze Wui Road
<b>E</b>	Tsing Yi Heung Sze Wui Road Tsing Yi Interchange
<b>SE</b>	Tsing Yi Road
<b>S</b>	Tsing Yi Road
<b>SW</b>	Sai Shan Road
<b>W</b>	Ching Hong Road
<b>NW</b>	Ching Hong Road, Chung Mei Road

- CHEUNG CHING ESTATE
- MAYFAIR GARDENS

**S24**     ***Cheung Hong***

15,560                      -8.28

<b>N</b>	Chung Mei Road
<b>NE</b>	Chung Mei Road
<b>E</b>	
<b>SE</b>	Ching Hong Road
<b>S</b>	Ching Hong Road, Tsing Chin Street
<b>SW</b>	Tsing Yi Road West
<b>W</b>	Tsing Yi Road West
<b>NW</b>	Tsing Yi Road West, Ching Hong Road

- CHEUNG HONG ESTATE (PART) :  
Hong Fu House  
Hong Kwai House  
Hong Tai House  
Hong Wah House  
Hong Wing House  
Hong Wo House
- CHING WAH COURT

District : Kwai Tsing

## Provisional District Council Constituency Areas

Code	Proposed Name	Boundary Description	Major Estates/Areas	Estimated Population	+/- % of Population Quota (16,964)
<b>S25</b>	<b><i>Shing Hong</i></b>			15,138	-10.76

<b>N</b>	Chung Mei Road
<b>NE</b>	Chung Mei Road
<b>E</b>	
<b>SE</b>	Ching Hong Road
<b>S</b>	Ching Hong Road
<b>SW</b>	Ching Hong Road
<b>W</b>	Ching Hong Road, Tsing Yi Road West
<b>NW</b>	Tsing Yi Road West

1. CHEUNG HONG ESTATE (PART) :

Hong Cheung House  
Hong Fung House  
Hong Mei House  
Hong On House  
Hong Ping House  
Hong Shing House  
Hong Shun House

2. CHING SHING COURT

**S26** ***Tsing Yi South***

19,744

+16.39

<b>N</b>	North West Tsing Yi Interchange Liu To Road, Tsing Yi Road West Tsing Chin Street, Ching Hong Road
<b>NE</b>	Ching Hong Road, Sai Shan Road Tsing Yi Road, Tsing Yi Interchange
<b>E</b>	Rambler Channel, Stonecutters Bridge Ngong Wan Road, Chi Ngong Road
<b>SE</b>	District Boundary
<b>S</b>	District Boundary
<b>SW</b>	District Boundary
<b>W</b>	District Boundary, Ma Wan Channel
<b>NW</b>	Tsing Ma Bridge

1. CHEUNG WANG ESTATE
2. MOUNT HAVEN
3. RAMBLER CREST

District : Kwai Tsing

## Provisional District Council Constituency Areas

Code	Proposed Name	Boundary Description	Major Estates/Areas	Estimated Population	+/- % of Population Quota (16,964)
<b>S27</b>	<b><i>Cheung Hang</i></b>			13,616	-19.74

<b>N</b>	District Boundary
<b>NE</b>	Tsing Yi North Coastal Road
<b>E</b>	Tsing Yi North Coastal Road Tam Kon Shan Interchange Fung Shue Wo Road, Tsing Yi Road West
<b>SE</b>	Tsing Yi Road West
<b>S</b>	Tsing Yi Road West, Liu To Road
<b>SW</b>	Tsing Ma Bridge, District Boundary
<b>W</b>	District Boundary, Ma Wan Channel
<b>NW</b>	District Boundary

1. CHEUNG HANG ESTATE

**S28**     ***Ching Fat***

18,267     +7.68

<b>N</b>	District Boundary
<b>NE</b>	District Boundary
<b>E</b>	Nga Ying Chau Street
<b>SE</b>	Nga Ying Chau Street, Tsing King Road
<b>S</b>	Tsing King Road, Tam Kon Shan Road Tsing Yi North Coastal Road
<b>SW</b>	Tsing Yi North Coastal Road
<b>W</b>	
<b>NW</b>	District Boundary

1. CHEUNG FAT ESTATE  
2. CHING NGA COURT  
3. CHING TAI COURT  
4. CHING WANG COURT

District : Kwai Tsing

## Provisional District Council Constituency Areas

Code	Proposed Name	Boundary Description	Major Estates/Areas	Estimated Population	+/- % of Population Quota (16,964)
<b>S29</b>	<b><i>Cheung On</i></b>			13,832	-18.46

<b>N</b>	Tam Kon Shan Road
<b>NE</b>	Tam Kon Shan Road
<b>E</b>	Tsing King Road
<b>SE</b>	Tsing King Road, Tam Kon Shan Interchange
<b>S</b>	Tsing Yi North Coastal Road
<b>SW</b>	Tsing Yi North Coastal Road
<b>W</b>	Tsing Yi North Coastal Road Tam Kon Shan Road
<b>NW</b>	Tam Kon Shan Road

### 1. CHEUNG ON ESTATE (PART) :

On Ching House  
On Hoi House  
On Kong House  
On Tao House  
On Yeung House  
On Yun House

**District : Islands**

**Provisional District Council Constituency Areas**

<b>Code</b>	<b>Proposed Name</b>	<b>Boundary Description</b>	<b>Major Estates/Areas</b>	<b>Estimated Population</b>	<b>+/- % of Population Quota (16,964)</b>
<b>T01</b>	<b><i>Lantau</i></b>			19,207	+13.22

<b>N</b>	South Perimeter Road Chek Lap Kok South Road, Shun Tung Road Yu Tung Road Tung Chung Eastern Interchange North Lantau Highway, District Boundary Cheung Tung Road	1. CHEUNG SHA 2. LEYBURN VILLAS 3. LUNG HIN COURT 4. LUNG TIN ESTATE 5. MIAMI GARDEN 6. NGAN WAN ESTATE 7. SCENIC CREST 8. SEA RANCH 9. SILVER VIEW CENTRE 10. TONG FUK 11. MA WAN NEW VILLAGE 12. SHEK LAU PO VILLAGE
<b>NE</b>	Tai Che Tung, Lau Fa Tung, Lo Fu Tau District Boundary	
<b>E</b>	Silver Mine Bay, Chi Ma Wan Adamasta Channel	
<b>SE</b>	Adamasta Channel, Shek Kwu Chau Chi Ma Wan Peninsula	
<b>S</b>	Soko Islands, District Boundary	
<b>SW</b>	Lantau Channel, District Boundary	
<b>W</b>	Tai O, District Boundary	
<b>NW</b>	South-west of Chek Lap Kok District Boundary	

District : Islands

## Provisional District Council Constituency Areas

Code	Proposed Name	Boundary Description	Major Estates/Areas	Estimated Population	+/- % of Population Quota (16,964)
<b>T02</b>	<b><i>Yat Tung Estate North</i></b>			18,959	+11.76

<b>N</b>	Yat Tung Street
<b>NE</b>	Chung Yan Road
<b>E</b>	Chung Yan Road
<b>SE</b>	Yu Tung Road, Chung Yan Road
<b>S</b>	Yu Tung Road, Yat Tung Street
<b>SW</b>	Yat Tung Street
<b>W</b>	Yat Tung Street
<b>NW</b>	Yat Tung Street

1. YAT TUNG (II) ESTATE

**T03**     ***Yat Tung Estate South***

20,124

+18.63

<b>N</b>	Yat Tung Street
<b>NE</b>	Yat Tung Street
<b>E</b>	Yu Tung Road, Chung Yan Road
<b>SE</b>	Tung Chung Road
<b>S</b>	Tung Chung Road
<b>SW</b>	Yu Tung Road
<b>W</b>	
<b>NW</b>	

1. YAT TUNG (I) ESTATE

District : Islands

Provisional District Council Constituency Areas

Code	Proposed Name	Boundary Description	Major Estates/Areas	Estimated Population	+/- % of Population Quota (16,964)
<b>T04</b>	<b><i>Tung Chung North</i></b>			22,450	+32.34

<b>N</b>	Tung Chung Waterfront Road, Ying Hei Road
<b>NE</b>	Ying Hei Road
<b>E</b>	MTR (Airport Express) North Lantau Highway
<b>SE</b>	North Lantau Highway
<b>S</b>	North Lantau Highway Tung Chung Eastern Interchange
<b>SW</b>	North Lantau Highway
<b>W</b>	North Lantau Highway Tung Chung Waterfront Road
<b>NW</b>	Tung Chung Waterfront Road

1. CARIBBEAN COAST
2. COASTAL SKYLINE
3. LA ROSSA
4. LE BLEU DEUX
5. SEAVIEW CRESCENT

District : Islands

## Provisional District Council Constituency Areas

Code	Proposed Name	Boundary Description	Major Estates/Areas	Estimated Population	+/- % of Population Quota (16,964)
<b>T05</b>	<b><i>Tung Chung South</i></b>			18,489	+8.99

<b>N</b>	District Boundary
<b>NE</b>	District Boundary
<b>E</b>	
<b>SE</b>	North Lantau Highway, Ying Hei Road Tung Chung Waterfront Road Tung Chung Eastern Interchange Yu Tung Road
<b>S</b>	Yu Tung Road, Shun Tung Road Chek Lap Kok South Road South Perimeter Road
<b>SW</b>	South Perimeter Road Chek Lap Kok South Road
<b>W</b>	District Boundary
<b>NW</b>	District Boundary

1. FU TUNG ESTATE
2. TUNG CHUNG CRESCENT
3. YU TUNG COURT



District : Islands

Provisional District Council Constituency Areas

Code	Proposed Name	Boundary Description	Major Estates/Areas	Estimated Population	+/- % of Population Quota (16,964)
T06	<i>Discovery Bay</i>			13,237	-21.97

N	District Boundary
NE	District Boundary
E	District Boundary
SE	District Boundary
S	North of Peng Chau, Marina Drive
SW	North of Mui Wo
W	Lo Fu Tau, Lau Fa Tung Discovery Bay Tunnel
NW	Tai Che Tung, District Boundary

1. AMALFI
2. BEACH VILLAGE
3. CHIANTI
4. PENINSULA VILLAGE
5. PARKRIDGE VILLAGE
6. PARKVALE VILLAGE
7. LA COSTA
8. HILLGROVE VILLAGE
9. GREENVALE VILLAGE
10. SIENA TWO

T07 *Peng Chau & Hei Ling Chau*

7,529 -55.62

N	Marina Drive
NE	District Boundary
E	District Boundary
SE	West Lamma Channel
S	West Lamma Channel
SW	Hei Ling Chau Typhoon Shelter
W	
NW	Marina Drive

1. HEI LING CHAU STAFF QUARTER
2. KAM PENG ESTATE
3. NAM WAN
4. NIM SHUE WAN
5. PENG LAI COURT
6. TUNG WAN
7. YUEN LING TSAI

**District : Islands**

**Provisional District Council Constituency Areas**

<b>Code</b>	<b>Proposed Name</b>	<b>Boundary Description</b>	<b>Major Estates/Areas</b>	<b>Estimated Population</b>	<b>+/- % of Population Quota (16,964)</b>
<b>T08</b>	<b><i>Lamma &amp; Po Toi</i></b>			6,183	-63.55

<b>N</b>	West Lamma Channel, District Boundary
<b>NE</b>	District Boundary, East Lamma Channel
<b>E</b>	District Boundary, Waglan Island
<b>SE</b>	District Boundary
<b>S</b>	District Boundary, Po Toi Islands
<b>SW</b>	District Boundary
<b>W</b>	Part of the Sea East of Cheung Chau West Lamma Channel
<b>NW</b>	West Lamma Channel

1. TAI PENG TSUEN
2. LO SO SHING
3. MO TAT
4. PAK KOK TSUEN
5. PO TOI
6. SOK KWU WAN
7. TAI WAN
8. YUNG SHUE WAN
9. LUK CHAU
10. LO TIK WAN

**T09**      ***Cheung Chau South***

11,108      -34.52

<b>N</b>	Tai Hing Tai Road, San Kai Shi Lane Tai San Praya Road, Tai San Back Street School Road, Kwun Yam Wan Road
<b>NE</b>	
<b>E</b>	West Lamma Channel
<b>SE</b>	
<b>S</b>	Part of the Sea South of Cheung Chau
<b>SW</b>	
<b>W</b>	East of Shek Kwu Chau
<b>NW</b>	Cheung Chau Sai Tai Road

1. FA PENG KNOLL
2. GREENERY CREST
3. KO SHAN TSUEN
4. LUNG TSAI TSUEN
5. NGA NING COURT
6. SAI WAN CARE VILLAGE
7. TAI SHEK HAU
8. TAI TSOI YUEN KUI
9. TUNG KOON SAN TSUEN

District : Islands

## Provisional District Council Constituency Areas

Code	Proposed Name	Boundary Description	Major Estates/Areas	Estimated Population	+/- % of Population Quota (16,964)
<b>T10</b>	<b><i>Cheung Chau North</i></b>			11,082	-34.67

<b>N</b>	Adamasta Channel
<b>NE</b>	South of Hei Ling Chau
<b>E</b>	West Lamma Channel
<b>SE</b>	Kwun Yam Wan
<b>S</b>	Kwun Yam Wan Road, School Road Tai San Back Street, Tai San Praya Road San Kai Shi Lane, Tai Hing Tai Road
<b>SW</b>	Cheung Chau Typhoon Shelter Cheung Chau Sai Tai Road
<b>W</b>	Adamasta Channel
<b>NW</b>	Adamasta Channel

1. CHEUNG KWAI ESTATE
2. FORTUNE VILLA
3. HORIZON VILLA
4. ON WING CENTRE
5. PAK SHE SAN TSUEN
6. SCENIC GARDEN
7. TAI KWAI WAN SAN TSUEN
8. TUNG YUE HOUSE