


2.1 Lantau Link Toll Plaza (Tsing Yi Bound)
Photo Index

 No Smoking Area
禁煙區

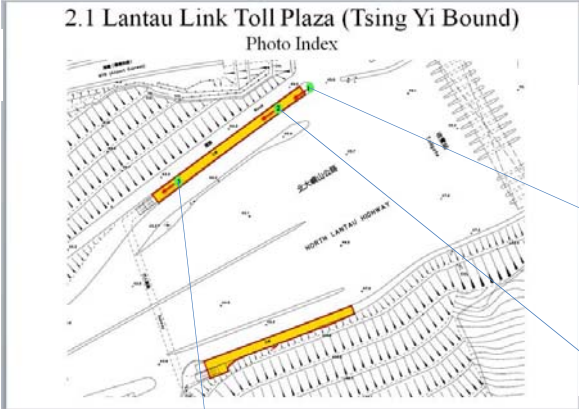




Photo 1




1. Follow the edge of covered walkway and the edge of bus bay

Photo 2




2. Continue to follow the edge of bus bay

Photo 3



3. Continue to follow the edge of bus bay until the entrance platform of tunnel

2.2 Lantau Link Toll Plaza (Tung Chung Bound)
Photo Index

 No Smoking Area
禁煙區

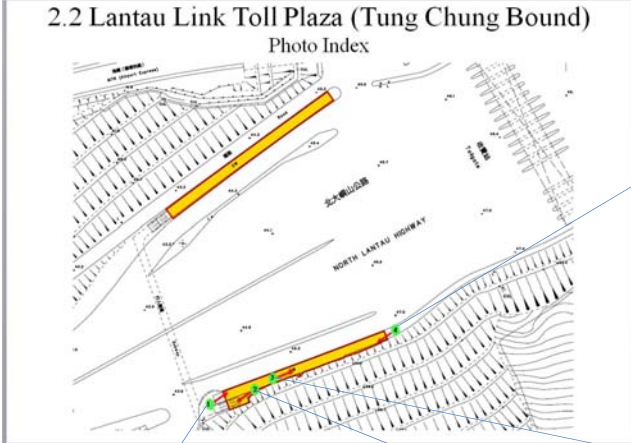




Photo 1




1. Parallel to the inner cover to the edge of bus bay
2. Follow the edge of bus bay

Photo 2




3. Follow the edge of inner cover then join the bottom of slope
4. Follow the bottom of slope

Photo 3



5. Continue to follow the bottom of slope and the edge of bus bay

Photo 4



6. Continue to follow the bottom of slope and the edge of bus bay until the end of walkway cover

 No Smoking Area
禁煙區

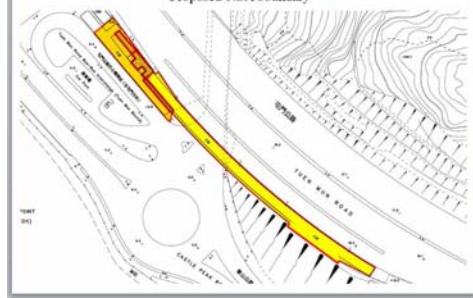
3. Tuen Mun Road Bus-Bus Interchange Overview



3.1 Tuen Mun Road Bus-Bus Interchange (Kowloon bound) Proposed NSA boundary



3.2 Tuen Mun Road Bus-Bus Interchange (Tuen Mun bound) Proposed NSA boundary



 No Smoking Area
禁煙區

3.1 Tuen Mun Road Bus-Bus Interchange (Kowloon bound) Photo Index




Photo 4



5. Continue to follow the edge of bus bay then turn at the end of lower c

6. Join the corner of lower cover to middle bus bay

Photo 5



6. Join the corner of lower cover to middle bus bay


7. Follow the middle bus bay

Photo 6



8. From middle bus bay to the railing near public toilet

Photo 3



4. Continue to follow the edge of bus bay

Photo 2



2. Include the area in front of male & female toilet then join the railing

3. Follow the edge of bus bay

Photo 1



1. Follow the railing then follow the edge of public toilet

