



工務計劃項目第702CL號 – 啟德發展計劃 – 前跑道及南面停機坪 發展項目的餘下基礎設施

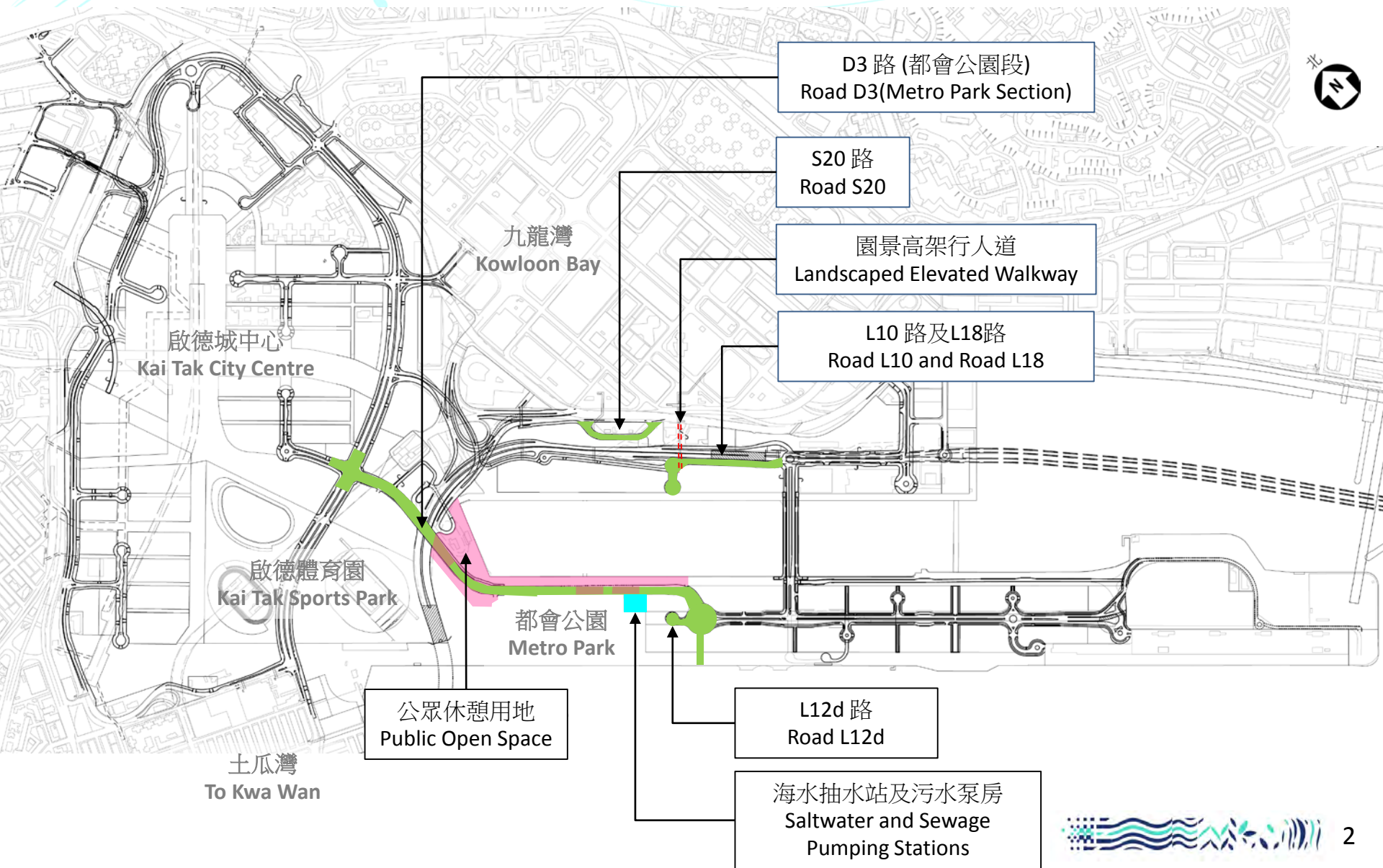
PWP Item No. 702CL – Kai Tak development – remaining infrastructure
works for developments at the former runway and south apron

2018年6月26日
立法會發展事務委員會會議
26 June 2018

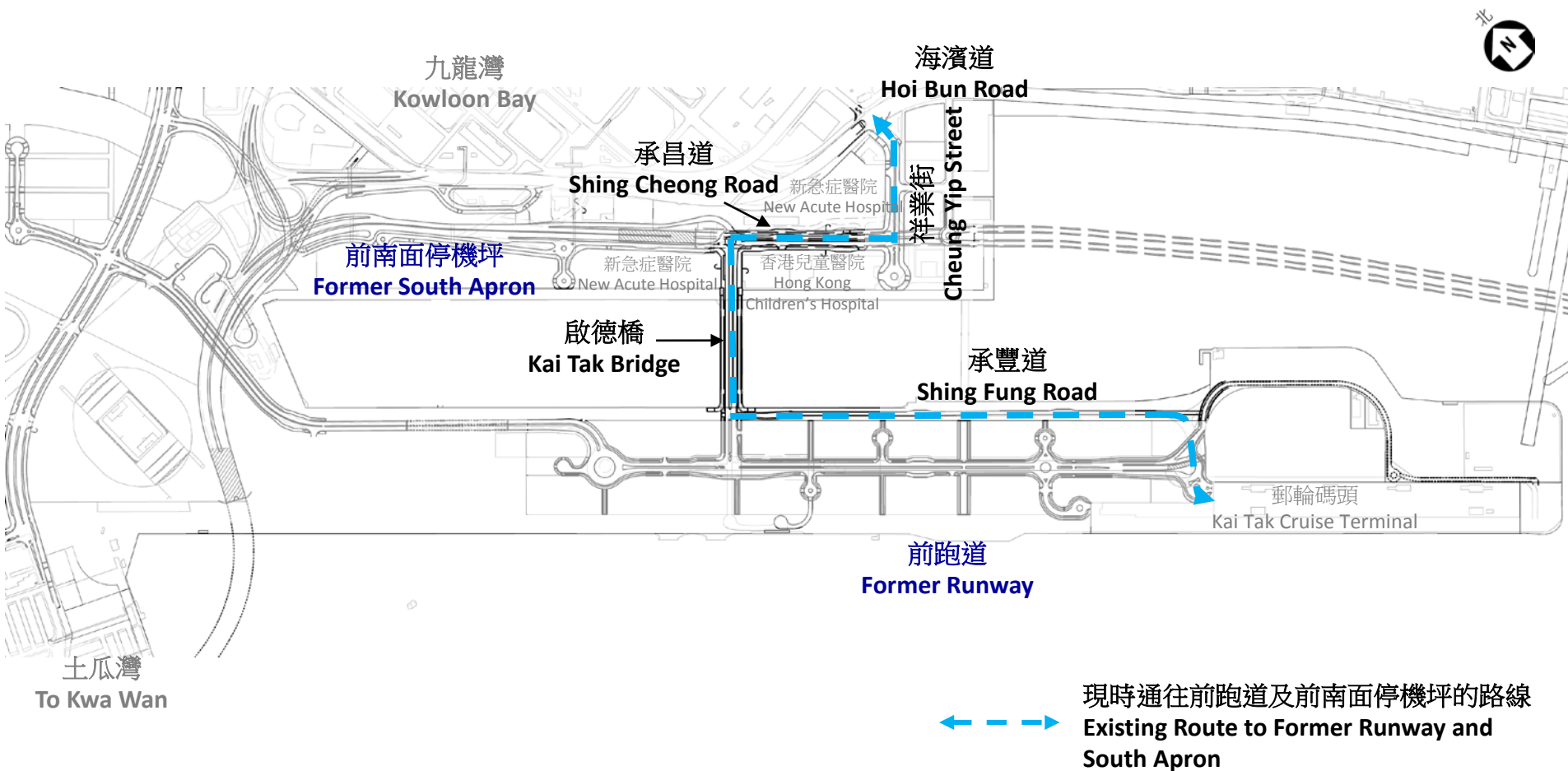
Meeting of Panel on Development of Legislative Council



工程計劃範圍 Project Scope



現時通往前跑道及南面停機坪的道路 Existing Route to Former Runway and South Apron



D3路(都會公園段)提供直接的行車路連接 前北面停機坪與前跑道及南面停機坪

Road D3(MPS) Provides Direct Route Linking Former Runway and South Apron with North Apron



行車路段通往前跑道及南面停機坪 (由2022年起分階段完成)
Road Linking Former Runway and Former South Apron
(Completion in phase starting in 2022)



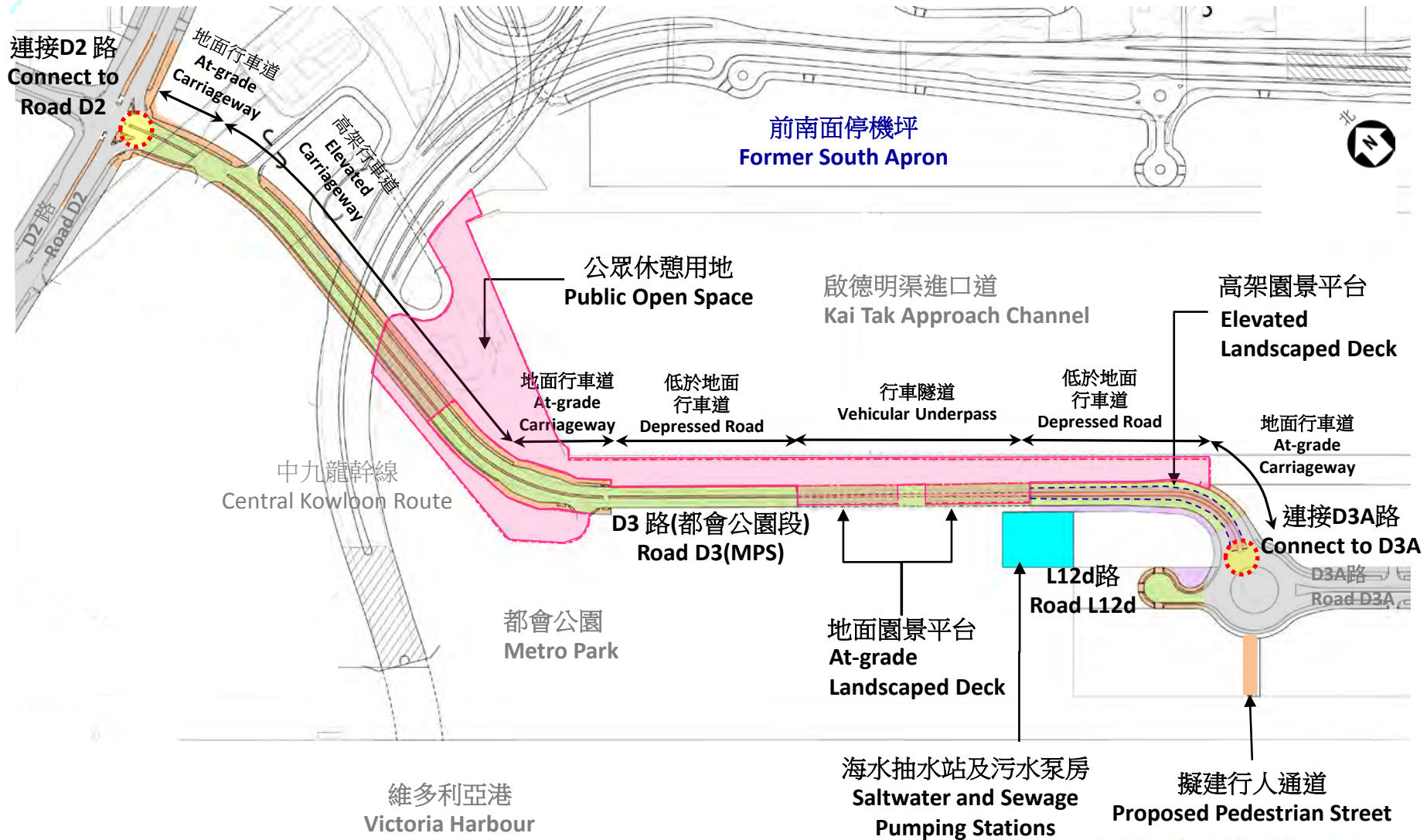
行車路改道並擴闊至雙程雙線分隔道路 (將於2019年完成)
Road Realigned and Widened to Dual Two Lane carriageway
(To be Completed in 2019)

- R 住宅用地
Residential Sites
- C 商業用地
Commercial Sites



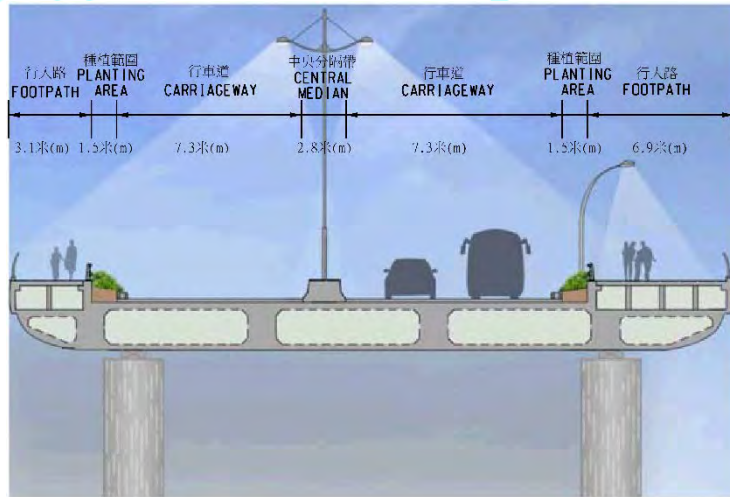
擬建的前跑道基礎設施工程

Proposed Infrastructure at the Former Runway



擬建的前跑道基礎設施工程

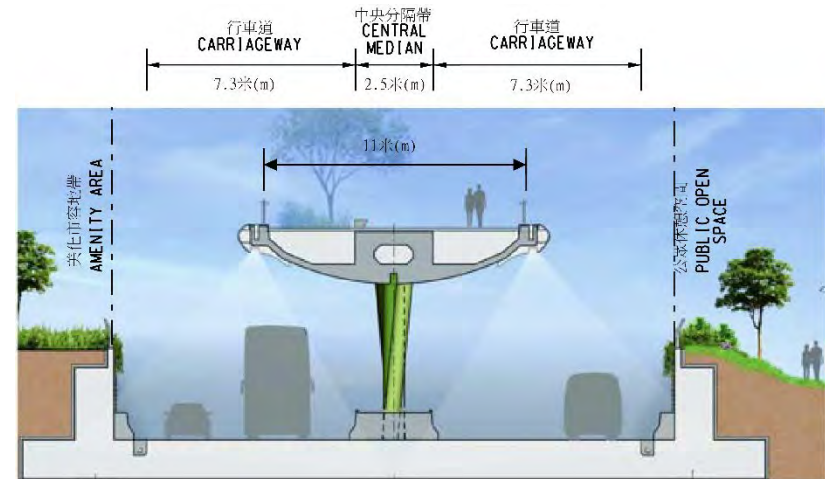
Proposed Infrastructure at the Former Runway



高架行車道 (構想圖) 橫切圖 A - A
Elevated Carriageway (Artist Impression) Section A - A



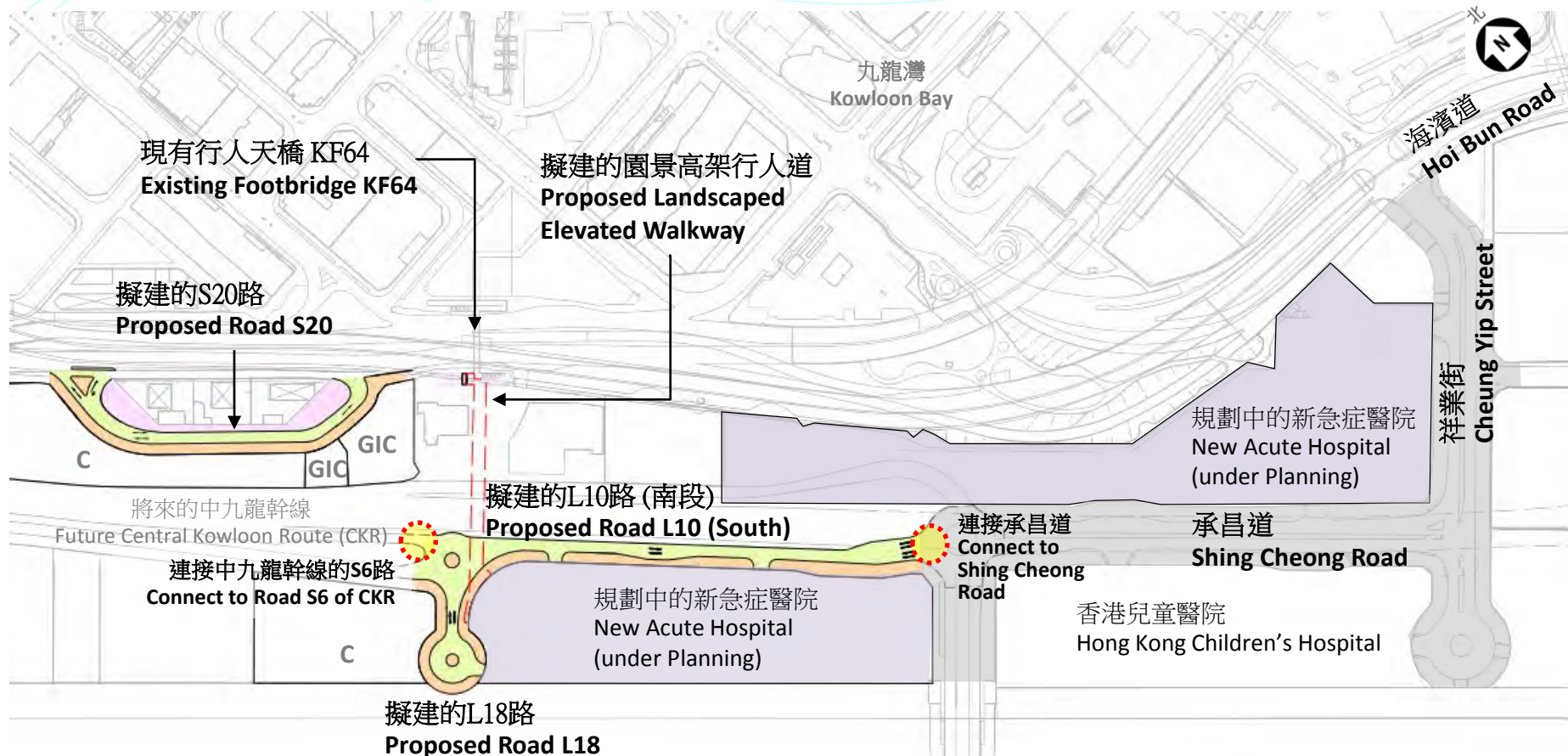
公眾休憩用地(構想圖)
Public Open Space (Artist Impression)



高架園景平台(構想圖) 橫切圖 B - B
Elevated Landscaped Deck (Artist Impression) Section B - B

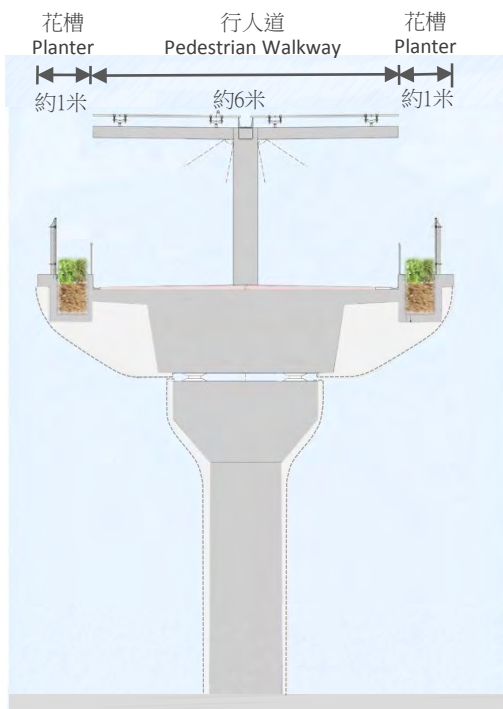
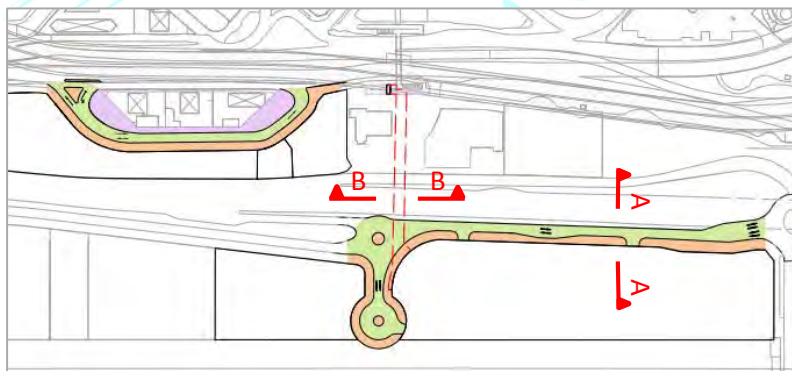
擬建的前南面停機坪基礎設施工程

Proposed Infrastructure at the Former South Apron

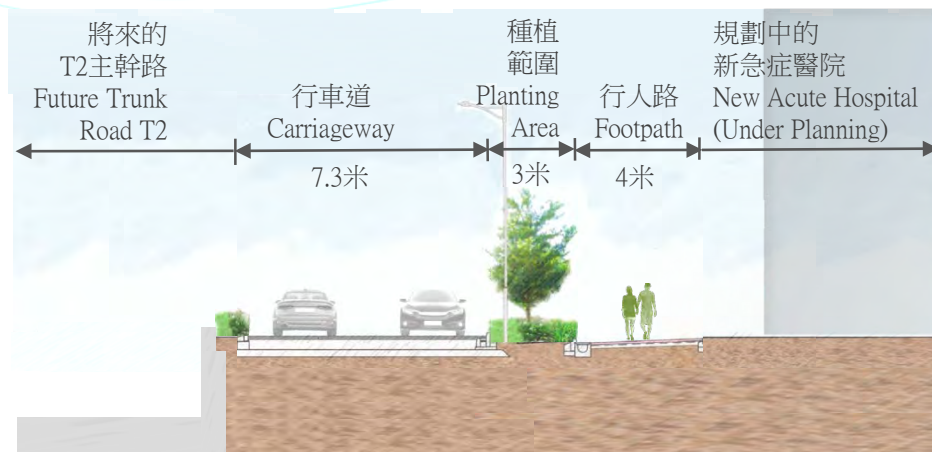


擬建的前南面停機坪基礎設施工程

Proposed Infrastructure at the Former South Apron



園景高架行人道 (構想圖) 橫切圖 B - B
Landscaped Elevated Walkway (Artist Impression) Section B - B



道路L10 (構想圖) 橫切圖 A - A
Road L10 (Artist Impression) Section A - A



園景高架行人道 (構想圖)
Landscaped Elevated Walkway (Artist Impression)



工程時間表

Works Programme

程序 Tasks	時間表 Programme
申請撥款 Funding Application	2018年第4季 Q4 2018
工程分階段展開 Commencement of Works in phase	由2019第1季展開 Starting in Q1 2019
工程分階段完成 Completion in phases	2023年大致完成 Substantial Completion by 2023



謝謝
Thank You