

選舉管理委員會

ELECTORAL AFFAIRS COMMISSION

香港灣仔港灣道 25 號
海港中心 10 樓

10/F, Harbour Centre
25 Harbour Road
Wan Chai
Hong Kong

本函檔號 OUR REF.: REO CR/14/5/DC-19
來函檔號 YOUR REF.:

圖文傳真 Fax: 2511 1682
電話 Tel.: 2827 1269
網址 Web Site: <http://www.eac.gov.hk/>

23 July 2018

(With Chinese translation)

Message from the Chairman

Public Consultation

Provisional Recommendations on Boundaries and Names of District Council Constituencies for the 2019 District Council Ordinary Election

The 2019 District Council (“DC”) Ordinary Election will be held in late 2019. In accordance with sections 4(a), 18 and 19 of the Electoral Affairs Commission Ordinance (Chapter 541) (“EACO”), the Electoral Affairs Commission (“EAC”) is required to review the existing boundaries of the DC constituencies, conduct public consultation on its provisional recommendations, and submit a report to the Chief Executive (“CE”) on its recommendations on the boundaries and names of District Council Constituency Areas (“DCCAs”) at an interval of not more than 36 months from the preceding DC ordinary election. As the last DC ordinary election was held on 22 November 2015, the EAC has to submit the report on the constituency boundaries and names for the 2019 DC Ordinary Election to the CE by 21 November 2018.

In respect of reviewing the boundaries of the DC constituencies, it is a statutory requirement that the EAC has to examine the existing boundaries of all DC constituencies on the basis of the projected population of individual constituencies in the year in which the relevant election would be held, and appropriately adjust the boundaries of those DCCAs with projected population exceeding the permissible upper or lower limits with a view to ensuring that their projected population will fall within the statutory permissible range. For DCCAs where the projected population do fall within the permissible range, adjustment to their boundaries would not be necessary in

principle. In delineating those DCCAs requiring boundary adjustments, the EAC must follow the statutory criteria and working principles as set out in Appendix I. Where necessary, the boundaries of the adjacent DCCAs (even though the projected population do fall within the permissible range) would also be adjusted correspondingly. Pursuant to the statutory requirements, apart from taking into account the projected population, the EAC must also have regard to the other statutory factors, including community identities, preservation of local ties and physical features of the concerned areas when adjusting the DCCA boundaries. The EAC cannot adjust the boundaries solely with strict compliance with the statutory permissible range without considering the other statutory factors as mentioned above. As such, where necessary, the EAC would recommend relevant DCCAs be allowed to depart from the permissible range having regard to those statutory factors.

Taking into account an increase of 21 elected seats for the 10 administrative districts (“districts”) in the 2019 DC Ordinary Election as approved by the Legislative Council, the EAC has correspondingly delineated a total of 21 new DCCAs in relevant districts and adjusted the boundaries of existing DCCAs in accordance with the projected population growth of each district as well as the aforementioned statutory criteria and working principles. As in the past, in drawing up the delineation proposals, the EAC has adopted the approach which will affect the least number of existing DCCAs or less population so as to minimise any possible inconvenience to electors due to the boundary adjustments. There are various options in delineating DC boundaries and there is no sole or absolute way to do so. The EAC must take all the factors into account, mainly the population figures while having regard to the other statutory factors. These factors do certainly not include political ones or any factors not relevant to the statutory requirements.

Under the EAC’s provisional recommendations, 21 new DCCAs would be created and the boundaries of 128 existing DCCAs would be adjusted. The proposed boundaries and names of the DCCAs requiring adjustments and those 12 DCCAs allowed to depart from the permissible range with the relevant considerations by the EAC are set out in Appendix II. A brief summary of the EAC’s provisional recommendations listing out the codes, names and projected population of all the 452 DCCAs in the 18 districts for the 2019 DC Ordinary Election is in Appendix III.

In accordance with section 19 of the EACO, maps showing the boundaries and names of all the proposed DCCAs and a document containing the boundary descriptions of the proposed constituency areas are enclosed for public consultation lasting 30 days from **23 July 2018 to 21 August 2018**, both dates inclusive.

Please send your written representations on the provisional recommendations to the EAC Secretariat at 10/F, Harbour Centre, 25 Harbour Road, Wan Chai, Hong Kong, by facsimile transmission (fax no.: 2511 1682) or e-mail (eacenq@reo.gov.hk) the latest by **21 August 2018**. **Late representations will not be considered.** You may also make oral representations to us at the public forums to be held on **1 August and 3 August 2018**. Details of the forums are set out in Appendix IV. For enquiries, please call the EAC Secretariat on 2827 1269.

In view of the limited time available for the making of oral representations at the public forums, it is anticipated that the EAC will not be able to entertain lengthy representations at the forums. Therefore, members of the public who wish to make detailed representations are invited to send in written representations.

The EAC has always made its best endeavour to ensure that all public elections are held in an open, fair and honest manner. The delineation of constituencies is an important element of the arrangements for the 2019 DC Ordinary Election. We therefore encourage members of the public to put forward their views through submission of written representations or attendance at the public forums. To ensure that the final recommendations of the EAC may fully take into account the public opinions, it is wished that the public do actively participate in the consultation and express views for or against the provisional recommendations.

Views received will be published in their entirety for public information. If you wish to keep your name or your views confidential, please indicate so clearly in your submissions. All submissions will be treated as public information unless otherwise specified.

Yours faithfully,



(Barnabas W FUNG)

Chairman

Electoral Affairs Commission

(With enclosure)

**Delineation of District Council Constituency Boundaries
for the 2019 District Council Ordinary Election**

(I) Statutory criteria

- (a) the Electoral Affairs Commission (“EAC”) shall ensure that the population in each proposed District Council Constituency Area (“DCCA”) is as near the population quota as practicable. “Population quota” means the figure arrived at by dividing the total population of Hong Kong by the total number of elected members to be returned in the District Council (“DC”) ordinary election

(Note: For the 2019 DC Ordinary Election, the total population of Hong Kong (projected as at 30 June 2019 by the Government) is 7 502 600, the total number of the elected members is 452 and therefore the population quota is 16 599, i.e. $7\,502\,600 \div 452$);

- (b) where it is not practicable to comply with (a) in a certain proposed DCCA, the EAC shall ensure that the population in that DCCA does not exceed or fall short of the population quota by more than 25% (i.e. within the range of 12 449 to 20 749);
- (c) the EAC shall have regard to the community identities, preservation of local ties and the physical features (such as the size, shape, accessibility and development) of the area;
- (d) the EAC may depart from strict application of (a) and (b) above only where it appears that one or more of the considerations in (c) above renders such a departure necessary or desirable; and
- (e) the EAC must follow the existing boundaries of the administrative districts (“districts”) and the number of elected members to be returned to a DC as specified in Schedules 1 and 3 of the District Councils Ordinance (Cap. 547) respectively. The number of constituencies to be delineated in each district for the 2019 DC Ordinary Election is as follows –

<u>District Council</u>	<u>Number of Constituencies</u>
1. Central and Western	15
2. Wan Chai	13
3. Eastern	35
4. Southern	17
5. Yau Tsim Mong	20
6. Sham Shui Po	25
7. Kowloon City	25
8. Wong Tai Sin	25
9. Kwun Tong	40
10. Tsuen Wan	19
11. Tuen Mun	31
12. Yuen Long	39
13. North	18
14. Tai Po	19
15. Sai Kung	29
16. Sha Tin	41
17. Kwai Tsing	31
18. Islands	10
Total:	<hr/> 452

(II) Working principles

- (a) for existing DCCAs where the population falls within the permissible range (i.e., between 12 449 and 20 749 for the 2019 DC Ordinary Election), their boundaries will be maintained as far as possible;
- (b) for existing DCCAs where the population falls outside the permissible range, but the situation was allowed for the last DC ordinary election and there remain valid justifications to allow such situation, their boundaries will be maintained as far as possible;

- (c) other than (b) above, for existing DCCAs where the population falls outside the permissible range, adjustments will be made to their boundaries (unless there are justifications for maintaining their boundaries on grounds of community identities, preservation of local ties and/or physical features) and also those of adjacent DCCAs so that their populations stay within the permissible range. Where there is more than one way to adjust the boundaries of the DCCAs concerned, the one which affects the least number of existing DCCAs or less population will be adopted, otherwise the one with the least departure from the population quota will be used;
- (d) factors with political implications will not be taken into consideration;
- (e) the names of the new DCCAs to be formed are proposed by reference to major features, roads or residential settlements in the DCCAs after consultation with the relevant District Officers of the Home Affairs Department;
- (f) The EAC's provisional recommendations on the code references of districts and constituency areas are that the districts should be given the alphabetical reference from "A" onwards, with the omission of "I" and "O" to prevent confusion, starting from the Central and Western District and other districts on Hong Kong Island, followed by the districts in Kowloon and the New Territories. The numbering of constituency areas in a district is to be prefixed by the alphabetical reference for the district and starts from the first numeral. The number "01" should be allocated to the most densely populated area, or the area traditionally considered most important or prominent or the centre of the district, and the number be proceeded consecutively in a clockwise direction so that as far as possible, two consecutive numbers should be found in two areas contiguous to each other. The code reference does not have any bearing on the delineation of DCCA boundaries, but, the EAC hopes that by adopting this system, any one who consults the maps would find it easier to understand them and locate the constituency areas. These methods have been adopted since 1994 and the public should be generally familiar with them;
- (g) where the constituency boundaries have to continue into the sea to align with the district boundary, the DCCA boundary lines are, as far as possible, drawn perpendicular to the district boundary lines on the sea; and
- (h) suggestions and comments from members of the public received will be taken into consideration and, where appropriate, be accepted.

Central and Western District Constituency Boundaries Requiring Adjustments

(15 elected seats will remain unchanged)

Proposed Name and Code of Constituency [Projected Population Deviation%]	Proposed Constituency Areas (Please refer to the proposed constituency boundary map(s) and the proposed constituency area boundary descriptions attached for the exact areas)	EAC's Considerations
Mid Levels East A02 [16 508 (-0.55%)]	Including the areas in the east of Aberdeen Street, Castle Road, Seymour Road, Robinson Road, Conduit Road and Hornsey Road, the south of Staunton Street, Elgin Street, Chancery Lane, Wyndham Street and Lower Albert Road, the west of Lower Albert Road and Garden Road, and the north of Hornsey Road, Old Peak Road and Garden Road.	Based on the 2015 original constituency boundary shown on the proposed constituency boundary map, the projected population of A13 (Tung Wah) in 2019 will be below the statutory permissible lower limit. It is proposed that buildings in the west of Aberdeen Street located within the original boundary of A02 (Mid Levels East) be transferred to the adjacent A13 (Tung Wah) so that the population of the Constituency will fall within the statutory permissible range.
Tung Wah A13 [12 904 (-22.26%)]	Including the areas in the east of Eastern Street, Po Yuen Lane and Park Road, the south of Queen's Road West and Hollywood Road, the west of Aberdeen Street, and the north of Breezy Path, Bonham Road and Caine Road.	

Wan Chai District Constituency Boundaries Requiring Adjustments

(13 elected seats will remain unchanged)

Proposed Name and Code of Constituency [Projected Population Population (Deviation%)]	Proposed Constituency Areas (Please refer to the proposed constituency boundary map(s) and the proposed constituency area boundary descriptions attached for the exact areas)	EAC's Considerations
<p>Oi Kwan B02 [12 509 (-24.64%)]</p> <p>Canal Road B03 [12 786 (-22.97%)]</p> <p>Causeway Bay B04 [12 503 (-24.68%)]</p> <p>Tai Hang B07 [12 676 (-23.63%)]</p>	<p>Including the areas in the east of Tonnochy Road, Stewart Road, Fleming Road and Bullock Lane, the west of Marsh Road, Tin Lok Lane and Canal Road West, the north of Queen's Road East and Hau Tak Lane, and the sea off Hung Hing Road.</p> <p>Including the areas in the east of Marsh Road, Tin Lok Lane and Canal Road West, the west of Cannon Street, Percival Street, Lee Garden Road and Hoi Ping Road, the north of Leighton Road, and the sea off Hung Hing Road.</p> <p>Including the areas in the east of Cannon Street, Percival Street, Lee Garden Road and Hoi Ping Road, the west of Gloucester Road, the north of Caroline Hill Road, and the south of Victoria Park Road.</p> <p>Including the areas of So Kon Po Recreation Ground, St. Paul's Hospital, Bay View Mansion, Cathay Mansion, Dragon Centre, Illumination Terrace, and Wun Sha Tower.</p>	<p>Based on the 2015 original constituency boundaries shown on the proposed constituency boundary map, the projected population of B02 (Oi Kwan), B03 (Canal Road) and B04 (Causeway Bay) in 2019 will be below the statutory permissible lower limit, therefore adjustment is necessary. It is proposed:</p> <ul style="list-style-type: none"> (i) to transfer some of the buildings on Leighton Road near Haven Street and the area in the west of Caroline Hill Road located within the original boundary of B07 (Tai Hang) to the adjacent B04 (Causeway Bay); (ii) to transfer the buildings in the west of Cannon Street and the north of Jaffe Road located within the original boundary of B04 (Causeway Bay) to the adjacent B03 (Canal Road); and (iii) to transfer some of the buildings in the west of Bowrington Road located within the original boundary of B03 (Canal Road) to the adjacent B02 (Oi Kwan). <p>The above suggestions ensure that the population of all B02 (Oi Kwan), B03 (Canal Road) and B04 (Causeway Bay) will fall within the statutory permissible range.</p>

Eastern District Constituency Boundaries Requiring Adjustments

(35 elected seats will remain unchanged)

Proposed Name and Code of Constituency [Projected Population Deviation%]	Proposed Constituency Areas (Please refer to the proposed constituency boundary map(s) and the proposed constituency area boundary descriptions attached for the exact areas)	EAC's Considerations
Tsui Wan C09 [12 477 (-24.83%)] Siu Sai Wan C11 [12 460 (-24.94%)]	<p>Including Hang Tsui Court, Tsui Lok Estate, Tsui Wan Estate, Fu Ming Court, the areas in the east of Shing Tai Road, the north of Chai Wan Road and San Ha Street, the west of Fu Hong Street, and the surrounding sea of cargo basin.</p> <p>Including Sui Shing House, Sui Fat House, Sui Yick House, Sui Moon House, Sui Fuk House, Sui Lung House, Sui Ming House and Sui Tai House of Siu Sai Wan Estate, and the area in the south of Chai Wan Road.</p>	<p>Based on the 2015 original constituency boundary shown on the proposed constituency boundary map, the projected population of C09 (Tsui Wan) in 2019 will be below the statutory permissible lower limit. It is proposed that Fu Ming Court located within the original boundary of C11 (Siu Sai Wan) be transferred to the adjacent C09 (Tsui Wan) so that the population of the Constituency will fall within the statutory permissible range.</p>
Lower Yiu Tung C29 [17 066 (+2.81%)] Upper Yiu Tung C30 [13 149 (-20.78%)]	<p>Including Yiu Fung House, Yiu Kwai House, Yiu Ming House, Yiu Hing House, Yiu Cheong House and Yiu Fai House of Yiu Tung Estate, Tung Shing Court, and the areas in the east of Yiu Hing Road, the south of Sun Sing Street and Aldrich Bay Road, the west of Nam On Lane, and the north of Ngoi Man Street.</p> <p>Including Yiu Wah House, Yiu Lok House, Yiu Fu House, Yiu Fook House and Yiu On House of Yiu Tung Estate, and Tung Chun Court.</p>	<p>Based on the 2015 original constituency boundary shown on the proposed constituency boundary map, the projected population of C30 (Upper Yiu Tung) in 2019 will be below the statutory permissible lower limit. It is proposed that Yiu On House of Yiu Tung Estate located within the original boundary of C29 (Lower Yiu Tung) be transferred to the adjacent C30 (Upper Yiu Tung) so that the population of the Constituency will fall within the statutory permissible range.</p>

Proposed Name and Code of Constituency [Projected Population (Deviation%)]	Proposed Constituency Areas (Please refer to the proposed constituency boundary map(s) and the proposed constituency area boundary descriptions attached for the exact areas)	EAC's Considerations
Lok Hong C32 [12 685 (-23.58%)] Tsui Tak C33 [12 568 (-24.28%)]	Including Greenwood Terrace, Neptune Terrace, Shan Tsui Court, Wah Yan House of Wah Ha Estate, and the surrounding area of Pamela Youde Nethersole Eastern Hospital. Including Yee Tsui Court, and the areas in the northeast of Chai Wan Road and the south of Cheung Lee Street.	Based on the 2015 original constituency boundary shown on the proposed constituency boundary map, the projected population of C32 (Lok Hong) in 2019 will be below the statutory permissible lower limit. It is proposed that Wah Yan House of Wah Ha Estate and areas in its vicinity located within the original boundary of C33 (Tsui Tak) be transferred to the adjacent C32 (Lok Hong) so that the population of the Constituency will fall within the statutory permissible range.

Southern District Constituency Boundaries Requiring Adjustments

(17 elected seats will remain unchanged)

Proposed Name and Code of Constituency [Projected Population Population (Deviation%)]	Proposed Constituency Areas (Please refer to the proposed constituency boundary map(s) and the proposed constituency area boundary descriptions attached for the exact areas)	EAC's Considerations
Ap Lei Chau Estate D02 [12 062 (-27.33%)]	Including Ap Lei Chau Estate.	Based on the 2015 original constituency boundary shown on the proposed constituency boundary map, the projected population of D02 (Ap Lei Chau Estate) in 2019 will be slightly below the statutory permissible lower limit. Taking into account the community integrity, local ties, geographical factor and population distribution, it is not feasible to maintain the population of D02 (Ap Lei Chau Estate) within the statutory permissible range by adjusting the boundaries of the adjacent DCCAs. Therefore, it is proposed that the boundary of the Constituency should remain unchanged and its population be allowed to continue to deviate from the statutory permissible range (the population of this Constituency in 2015 delineation exercise was also allowed to deviate from the statutory permissible range).
Lei Tung I D04 [13 493 (-18.71%)] Lei Tung II D05 [14 666 (-11.65%)]	Including Tung Ping House and Tung Yat House of Lei Tung Estate, Yue On Court, the surrounding areas of Ap Lei Chau Praya Road, Yuk Kwai Shan, and Ap Lei Pai and the surrounding sea. Including Lei Tung Estate (except Tung Ping House and Tung Yat House).	Based on the 2015 original constituency boundary shown on the proposed constituency boundary map, the projected population of D05 (Lei Tung II) in 2019 will be below the statutory permissible lower limit. It is proposed that Tung On House and the area of Lei Tung Commercial Centre Phase 2 of Lei Tung Estate located within the original boundary of D04 (Lei Tung I) be transferred to the adjacent D05 (Lei Tung II) so that the population of the Constituency will fall within the statutory permissible range.

Proposed Name and Code of Constituency [Projected Population (Deviation%)]	Proposed Constituency Areas (Please refer to the proposed constituency boundary map(s) and the proposed constituency area boundary descriptions attached for the exact areas)	EAC's Considerations
Pokfulam D11 [20 748 (+25.00%)]	Including Baguio Villa, Residence Bel-Air, Cyberport, Queen Mary Hospital, the areas in the west of Pok Fu Lam Road and the south of Mount Davis Road, and part of East Lamma Channel.	Based on the 2015 original constituency boundary shown on the proposed constituency boundary map, the projected population of D11 (Pokfulam) in 2019 will exceed the statutory permissible upper limit. It is proposed that several buildings along Pok Fu Lam Road located within the original boundary of the Constituency be transferred to the adjacent D12 (Chi Fu) so that the population of the Constituency will fall within the statutory permissible range.
Chi Fu D12 [16 105 (-2.98%)]	Including Chi Fu Fa Yuen, Pokfulam Gardens, Pok Fu Lam Village, and the areas of the east of Victoria Road, the southeast of Pok Fu Lam Road and the south of Pok Fu Lam Reservoir Road.	

Yau Tsim Mong District Constituency Boundaries Requiring Adjustments

(The number of elected seats will increase by 1 to 20 seats with effect from January 2020)

Proposed Name and Code of Constituency [Projected Population Population (Deviation%)]	Proposed Constituency Areas (Please refer to the proposed constituency boundary map(s) and the proposed constituency area boundary descriptions attached for the exact areas)	EAC's Considerations
Tsim Sha Tsui West E01 [12 673 (-23.65%)]	Including The Austin, Grand Austin, the West Kowloon Cultural District, the surrounding area of King George V Memorial Park, the areas in the south of Austin Road and Mody Road, and the west of Nathan Road and Chatham Road South.	Based on the 2015 original constituency boundary shown on the proposed constituency boundary map, the projected population of E01 (Tsim Sha Tsui West) (including the newly created E02 (Kowloon Station)) in 2019 will exceed the statutory permissible upper limit. Therefore, the creation of a new DCCA is required so as to absorb the population in excess of the statutory permissible limit. It is proposed:
Kowloon Station (New DCCA) E02 [17 591 (+5.98%)]	Including Union Square (The Waterfront, Sorrento, The Arch, The Harbourside and The Cullinan) and the West Kowloon Terminus of the Express Rail Link.	(i) to create the new DCCA E02 (Kowloon Station) in the area of Union Square located within the original boundary of E01 (Tsim Sha Tsui West); and
Jordan South E19 [12 742 (-23.24%)]	Including the areas in the east of Shanghai Street, Kwun Chung Street and Canton Road, the south of Jordan Road, the west of Cox's Road, and the north of Austin Road.	(ii) to transfer buildings in the surrounding area of King George V Memorial Park and those in the south of Austin Road located within the original boundary of E19 (Jordan South) and buildings in the south of Mody Road located within the original boundary of E20 (Tsim Sha Tsui Central) to E01 (Tsim Sha Tsui West) so that the population of E01 (Tsim Sha Tsui West) will fall within the statutory permissible range.
Tsim Sha Tsui Central E20 [14 762 (-11.07%)]	Including the areas in the east of Cox's Road and Nathan Road, the south of Gascoigne Road, the west of Chatham Road South, and the north of Mody Road.	The above suggestions ensure that the population of both E01 (Tsim Sha Tsui West) and E02 (Kowloon Station) will fall within the statutory permissible range.

Proposed Name and Code of Constituency [Projected Population (Deviation%)]	Proposed Constituency Areas (Please refer to the proposed constituency boundary map(s) and the proposed constituency area boundary descriptions attached for the exact areas)	EAC's Considerations
<p>Yau Ma Tei South E04 [19 175 (+15.52%)]</p> <p>East Tsim Sha Tsui & King's Park E17 [12 641 (-23.84%)]</p>	<p>Including The Coronation, Prosperous Garden, and the areas in the south of Pitt Street, the west of Portland Street, Arthur Street and Nathan Road, and the north of Kansu Street.</p> <p>East Tsim Sha Tsui alongside with King's Park as the core, including the areas in the east of Portland Street, Arthur Street, Nathan Road and Chatham Road South, the south of Waterloo Road, the west of Hung Lok Road, and the north of Wing Sing Lane and Gascoigne Road.</p>	<p>Based on the 2015 original constituency boundaries shown on the proposed constituency boundary map, the projected population of E04 (Yau Ma Tei South) in 2019 will exceed the statutory permissible upper limit, while the population of E17 (East Tsim Sha Tsui & King's Park) will be below the statutory permissible lower limit. It is proposed that some of the buildings in the east of Portland Street and Arthur Street located within the original boundary of E04 (Yau Ma Tei South) be transferred to the adjacent E17 (East Tsim Sha Tsui & King's Park) so that the population of the two DCCAs will fall within the statutory permissible range.</p>
<p>Tai Kok Tsui North E11 [20 538 (+23.73%)]</p> <p>Tai Nan E12 [20 254 (+22.02%)]</p>	<p>Including the areas in the east of Sham Mong Road and Fuk Tsun Street, the south of Chui Yu Road, the west of Bedford Road, and the north of Chung Wui Street.</p> <p>Including the areas in the east of Tung Chau Street and Bedford Road, the south of Boundary Street, and the west of Nathan Road.</p>	<p>Based on the 2015 original constituency boundary shown on the proposed constituency boundary map, the projected population of E12 (Tai Nan) in 2019 will exceed the statutory permissible upper limit. It is proposed that buildings in the west of Bedford Road located within the original boundary of the Constituency be transferred to the adjacent E11 (Tai Kok Tsui North) so that the population of the Constituency will fall within the statutory permissible range.</p>

Sham Shui Po District Constituency Boundaries Requiring Adjustments

(The number of elected seats will increase by 2 to 25 seats with effect from January 2020)

Proposed Name and Code of Constituency [Projected Population Population (Deviation %)]	Proposed Constituency Areas (Please refer to the proposed constituency boundary map(s) and the proposed constituency area boundary descriptions attached for the exact areas)	EAC's Considerations
<p>Nam Cheong North F03 [19 628 (+18.25%)]</p> <p>Shek Kip Mei F04 [19 039 (+14.70%)]</p> <p>Nam Shan, Tai Hang Tung & Tai Hang Sai F25 [19 773 (+19.12%)]</p>	<p>Including the areas in the east of Yen Chow Street, the south of Tai Po Road and Berwick Street, the west of Nam Cheong Street, and the north of Cheung Sha Wan Road.</p> <p>Including Shek Kip Mei Estate (except Block Nos. 19 and 20, Mei Yue House and Mei Ying House), YHA Mei Ho House Youth Hostel, and the areas in the north of Tai Po Road and Pei Ho Street.</p> <p>Including Nam Shan Estate, Nam Shan Yuen, Tai Hang Tung Estate, Tai Hang Sai Estate, Ample Building, and Mei Yue House and Mei Ying House of Shek Kip Mei Estate.</p>	<p>Based on the 2015 original constituency boundaries shown on the proposed constituency boundary map, the projected population of F03 (Nam Cheong North) and F04 (Shek Kip Mei) in 2019 will exceed the statutory permissible upper limit, therefore adjustment is necessary. It is proposed:</p> <p>(i) to transfer Mei Yue House and Mei Ying House of Shek Kip Mei Estate located within the original boundary of F04 (Shek Kip Mei) to the adjacent F25 (Nam Shan, Tai Hang Tung & Tai Hang Sai); and</p> <p>(ii) to transfer some buildings in the north of Tai Po Road located within the original boundary of F03 (Nam Cheong North) to the adjacent F04 (Shek Kip Mei).</p> <p>The above suggestions ensure that the population of both F03 (Nam Cheong North) and F04 (Shek Kip Mei) will fall within the statutory permissible range.</p>
<p>Nam Cheong South F06 [19 858 (+19.63%)]</p> <p>Nam Cheong West F08 [20 211 (+21.76%)]</p>	<p>Including the areas in the east of Nam Cheong Street, the south of Cheung Sha Wan Road, the west of Sai Yeung Choi Street North, and the north of Boundary Street.</p> <p>Including Nam Cheong Estate, and the areas in the east of Kiu Kiang Street, the south of Lai Chi Kok Road, the west of Yee Kuk Street and the north of Boundary Street.</p>	<p>Based on the 2015 original constituency boundary shown on the proposed constituency boundary map, the projected population of F06 (Nam Cheong South) in 2019 will exceed the statutory permissible upper limit. It is proposed that several buildings near Yee Kuk Street located within the original boundary of the Constituency be transferred to the adjacent F08 (Nam Cheong West) so that the population of the Constituency will fall within the statutory permissible range.</p>

Proposed Name and Code of Constituency [Projected Population (Deviation %)]	Proposed Constituency Areas (Please refer to the proposed constituency boundary map(s) and the proposed constituency area boundary descriptions attached for the exact areas)	EAC's Considerations
<p>Fu Cheong F09 [18 766 (+13.06%)]</p> <p>Fortune F11 [18 472 (+11.28%)]</p> <p>Pik Wui (New DCCA) F12 [13 376 (-19.42%)]</p> <p>Lai Chi Kok South F14 [16 785 (+1.12%)]</p>	<p>Including Fu Cheong Estate and Wing Cheong Estate.</p> <p>Including the areas in the east of Hing Wah Street, the south of Cheung Sha Wan Road, the west of Tonkin Street, and the north of West Kowloon Corridor.</p> <p>Including Aqua Marine, Cullinan West, and the area in the south of Lin Cheung Road.</p> <p>Including Hoi Lai Estate and the surrounding area in its south, and the area in the west of Hing Wah Street West.</p>	<p>Based on the 2015 original constituency boundaries shown on the proposed constituency boundary map, the projected population of F09 (Fu Cheong) (including the newly created F12 (Pik Wui)) and F11 (Fortune) in 2019 will exceed the statutory permissible upper limit. Therefore, the creation of a new DCCA is required so as to absorb the population in excess of the statutory permissible limit. It is proposed:</p> <p>(i) to create the new DCCA F12 (Pik Wui) in the area of Cullinan West located within the original boundary of F09 (Fu Cheong); and</p> <p>(ii) to transfer Aqua Marine located within the original boundary of F11 (Fortune) and the area by the sea along Hing Wah Street West located within the original boundary of F14 (Lai Chi Kok South) to the adjacent F12 (Pik Wui) so that the population of F11 (Fortune) and F12 (Pik Wui) will fall within the statutory permissible range.</p> <p>The above suggestions ensure that the population of all F09 (Fu Cheong), F11 (Fortune) and F12 (Pik Wui) will fall within the statutory permissible range.</p>

Proposed Name and Code of Constituency [Projected Population (Deviation %)]	Proposed Constituency Areas (Please refer to the proposed constituency boundary map(s) and the proposed constituency area boundary descriptions attached for the exact areas)	EAC's Considerations
<p>Un Chau (Formerly known as Un Chau & So Uk) F19 [18 422 (+10.98%)]</p> <p>So Uk (New DCCA) F20 [18 751 (+12.96%)]</p>	<p>Including Un Chau Estate Phases I to IV, and the areas in the east of Hing Wah Street, the south of Po On Road and the west of Cheung Fat Street.</p> <p>Including So Uk Estate and the surrounding area of Caritas Medical Centre.</p>	<p>Based on the 2015 original constituency boundary shown on the proposed constituency boundary map, the projected population of F19 (Un Chau) (including the newly created F20 (So Uk)) in 2019 will substantially exceed the statutory permissible upper limit. Therefore, the creation of a new DCCA is required so as to absorb the population in excess of the statutory permissible limit. It is proposed to create the new DCCA F20 (So Uk) in the area of So Uk Estate and the surrounding area of Caritas Medical Centre located within the original boundary of F19 (Un Chau) so that the population of both F19 (Un Chau) and F20 (So Uk) will fall within the statutory permissible range.</p>
<p>Lei Cheng Uk F21 [13 336 (-19.66%)]</p> <p>Po Lai F01 [18 284 (+10.15%)]</p>	<p>Including Lei Cheng Uk Estate, and the areas in the east of Cheung Fat Street, the south of Tai Po Road, the west of Pratas Street, and the north of Po On Road.</p> <p>Including the areas in the east of Cheung Fat Street, the south of Po On Road, the west of Pratas Street and the north of Cheung Sha Wan Road.</p>	<p>Based on the 2015 original constituency boundary shown on the proposed constituency boundary map, the projected population of F21 (Lei Cheng Uk) in 2019 will be below the statutory permissible lower limit. It is proposed that several buildings near Wai Wai Road in the north of Po On Road located within the original boundary of F01 (Po Lai) be transferred to the adjacent F21 (Lei Cheng Uk) so that the population of the Constituency will fall within the statutory permissible range.</p>

Kowloon City District Constituency Boundaries Requiring Adjustments

(The number of elected seats will increase by 1 to 25 seats with effect from January 2020)

Proposed Name and Code of Constituency [Projected Population Deviation%]	Proposed Constituency Areas (Please refer to the proposed constituency boundary map(s) and the proposed constituency area boundary descriptions attached for the exact areas)	EAC's Considerations
Ma Tau Wai G01 [20 629(+24.28%)]	Including the areas in the south of Prince Edward Road West, the north of Farm Road, the east of Lomond Road and Tin Kwong Road, and the west of Pak Tai Street and Tam Kung Road.	Based on the 2015 original constituency boundary shown on the proposed constituency boundary map, the projected population of G02 (Sung Wong Toi) in 2019 will exceed the statutory permissible upper limit. It is proposed that some of the buildings in the west of Pak Tai Street and several buildings in the south of Mok Cheong Street located within the original boundary of the Constituency be transferred to the adjacent G01 (Ma Tau Wai) and G03 (Ma Hang Chung) respectively so that the population of the Constituency will fall within the statutory permissible range.
Sung Wong Toi G02 [20 388 (+22.83%)]	Including the areas in the south of Sung Wong Toi Road, the north of Ma Tau Kok Road, and the east of Pak Tai Street to the waterfront.	
Ma Hang Chung G03 [20 388 (+22.83%)]	Including the areas in the south of Mok Cheong Street and Ma Tau Kok Road, the north of Sheung Heung Road, the east of Ma Tau Wai Road to the waterfront, and the west of To Kwa Wan Road and Pau Chung Street.	

Proposed Name and Code of Constituency [Projected Population (Deviation %)]	Proposed Constituency Areas (Please refer to the proposed constituency boundary map(s) and the proposed constituency area boundary descriptions attached for the exact areas)	EAC's Considerations
<p>Kai Tak North G12 [14 068 (-15.25%)]</p> <p>Kai Tak East G13 [12 993 (-21.72%)]</p> <p>Kai Tak Central and South (New DCCA) G14 [12 653 (-23.77%)]</p>	<p>Including Kai Ching Estate and De Novo.</p> <p>Including Tak Long Estate (except Tak Cheung House, Tak Sui House and Tak Kei House).</p> <p>Including Tak Cheung House, Tak Sui House and Tak Kei House of Tak Long Estate, One Kai Tak (I), One Kai Tak (II), K. City, Vibe Centro, Victoria Skye, and OASIS Kai Tak.</p>	<p>Based on the 2015 original constituency boundary shown on the proposed constituency boundary map, the projected population of G13 (Kai Tak East) (including the newly created G14 (Kai Tak Central and South)) in 2019 will exceed the statutory permissible upper limit. Therefore, the creation of a new DCCA is required so as to absorb the population in excess of the statutory permissible limit. It is proposed:</p> <ul style="list-style-type: none"> (i) to create the new DCCA G14 (Kai Tak Central and South) in the south of Tak Long Estate located within the original boundary of G13 (Kai Tak East); and (ii) to transfer Tak Yu House and Tak Pui House of Tak Long Estate located within the original boundary of G12 (Kai Tak North) to G13 (Kai Tak East) and transfer De Novo located within the original boundary of G13 (Kai Tak East) to G12 (Kai Tak North) so that the population of both DCCAs will fall within the statutory permissible range. <p>The above suggestions ensure that the population of both G13 (Kai Tak East) and G14 (Kai Tak Central and South) will fall within the statutory permissible range.</p>

Proposed Name and Code of Constituency [Projected Population (Deviation %)]	Proposed Constituency Areas (Please refer to the proposed constituency boundary map(s) and the proposed constituency area boundary descriptions attached for the exact areas)	EAC's Considerations
Whampoa West G20 [19 755 (+19.01%)]	Including Bauhinia Mansions, Juniper Mansions, Cherry Mansions and Willow Mansions of Whampoa Garden, Block Nos. 1 to 4 and 7 of Harbour Place, and Stars by the Harbour.	Based on the 2015 original constituency boundary shown on the proposed constituency boundary map, the projected population of G20 (Whampoa West) in 2019 will exceed the statutory permissible upper limit. It is proposed that Block Nos. 5 and 6 of Harbour Place located within the original boundary of the Constituency be transferred to the adjacent G21 (Hung Hom Bay) so that the population of the Constituency will fall within the statutory permissible range.
Hung Hom Bay G21 [20 510 (+23.56%)]	Including Whampoa Estate, Hung Hom Bay Centre, Royal Peninsula, and Block Nos. 5 and 6 of Harbour Place.	

Wong Tai Sin District Constituency Boundaries Requiring Adjustments

(25 elected seats will remain unchanged)

Proposed Name and Code of Constituency [Projected Population Population (Deviation%)]	Proposed Constituency Areas (Please refer to the proposed constituency boundary map(s) and the proposed constituency area boundary descriptions attached for the exact areas)	EAC's Considerations
Lung Ha H02 [15 363 (-7.45%)]	Including Lower Wong Tai Sin (I) Estate and Kai Tak Garden.	Based on the 2015 original constituency boundaries shown on the proposed constituency boundary map, the projected population of H02 (Lung Ha) in 2019 will be below the statutory permissible lower limit, while the projected population of the adjacent H07 (San Po Kong) in 2019 will exceed the statutory permissible upper limit. It is proposed to transfer the buildings in the area of Yin Hing Street located within the original boundary of H07 (San Po Kong) to the adjacent H09 (Tung Mei) and transfer Kai Tak Garden located within the original boundary of the latter to the adjacent H02 (Lung Ha) so that the population of the two Constituencies will fall within the statutory permissible range.
San Po Kong H07 [20 022 (+20.62%)]	Including the areas in the east of Tseuk Luk Street, Yin Hing Street, Kam Wing Street, Yan Oi Street and Shung Ling Street to Choi Hung Road, and the north of King Fuk Street and Prince Edward Road East to Choi Hung Road.	
Tung Mei H09 [17 683 (+6.53%)]	Including Mei Tung Estate, Nga Tsin Wai, and Chun Tung House, Fu Tung House, Kwai Tung House, Tai Tung House, Yiu Tung House and Yue Tung House of Tung Tau (II) Estate.	

Proposed Name and Code of Constituency [Projected Population (Deviation%)]	Proposed Constituency Areas (Please refer to the proposed constituency boundary map(s) and the proposed constituency area boundary descriptions attached for the exact areas)	EAC's Considerations
Chuk Yuen North H15 [18 356 (+10.58%)]	Including Cheung Yuen House, Mui Yuen House, Toa Yuen House, Tung Yuen House, Wai Yuen House and Yung Yuen House of Chuk Yuen North Estate, Ying Fuk Court, and Shatin Pass Estate.	<p>Based on the 2015 original constituency boundaries shown on the proposed constituency boundary map, the projected population of H18 (Ching On) and H19 (Tsz Wan East) in 2019 will exceed the statutory permissible upper limit, therefore adjustment is necessary. It is proposed:</p> <p>(i) to transfer Winfair Building, Fat Keung House and Po Ming Building located within the original boundary of H19 (Tsz Wan East) to the adjacent H16 (Tsz Wan West); and</p> <p>(ii) to transfer Ching Yi House of Tsz Ching Estate located within the original boundary of H18 (Ching On) to the adjacent H17 (Ching Oi), and transfer Shatin Pass Estate located within the original boundary of the latter to the adjacent H15 (Chuk Yuen North).</p> <p>The above suggestions ensure that the population of H18 (Ching On) and H19 (Tsz Wan East) will fall within the statutory permissible range.</p>
Tsz Wan West H16 [20 405 (+22.93%)]	Including Tsz Lok Estate, Winfair Building, Fat Keung House, and Po Ming Building.	
Ching Oi H17 [20 466 (+23.30%)]	Including Ching Tak House, Ching Wo House and Ching Yi House of Tsz Ching Estate, and Tsz Oi Court.	
Ching On H18 [19 420 (+16.99%)]	Including Ching Fai House, Ching Tai House, Ching Yuk House, Ching Yuen House, Ching Ming House, Ching Hong House, Ching On House of Tsz Ching Estate, and On Hong House of Tsz On Court.	
Tsz Wan East H19 [20 644 (+24.37%)]	Including Tsz Man Estate, Tsz Hong Estate, On Yan House of Tsz On Court, and the areas in the east of Yuk Wah Crescent and Po Wai Lane.	

Kwun Tong District Constituency Boundaries Requiring Adjustments

(The number of elected seats will increase by 3 to 40 seats with effect from January 2020)

Proposed Name and Code of Constituency [Projected Population Deviation%]	Proposed Constituency Areas (Please refer to the proposed constituency boundary map(s) and the proposed constituency area boundary descriptions attached for the exact areas)	EAC's Considerations
Kai Yip J03 [20 355 (+22.63%)] Choi Tak (Formerly known as Sheung Choi) J06 [17 540 (+5.67%)]	<p>Including Kai Yip Estate, Kai Tai Court, Tak Bo Garden, and Ying Fu House, Ying On House and Ying Hong House of Choi Ying Estate.</p> <p>Including Choi Tak Estate.</p>	<p>Based on the 2015 original constituency boundary shown on the proposed constituency boundary map, the projected population of J06 (Choi Tak) in 2019 will exceed the statutory permissible upper limit. It is proposed that Ying Fu House, Ying On House and Ying Hong House of Choi Ying Estate located within the original boundary of the Constituency be transferred to the adjacent J03 (Kai Yip) so that the population of the Constituency will fall within the statutory permissible range.</p>
On Lee J10 [18 411 (+10.92%)] On Tai (New DCCA) J11 [20 739 (+24.94%)] Sau Mau Ping North J12 [19 055 (+14.80%)]	<p>Including Shun On Estate, Lee Yip House, Lee Yat House, Lee Hong House and Lee Foo House of Shun Lee Estate, and Wo Tai House and Ming Tai House of On Tai Estate.</p> <p>Including On Tai Estate (except Wo Tai House and Ming Tai House).</p> <p>Including Sau Nga House, Sau Yee House, Sau Hong House, Sau Lok House, Sau Wah House, Sau Yat House, Sau Wo House, Sau Fu House and Sau On House of Sau Mau Ping Estate.</p>	<p>Based on the 2015 original constituency boundaries shown on the proposed constituency boundary map, the projected population of J12 (Sau Mau Ping North) and J16 (Po Tat) (including the newly created J11 (On Tai) and J14 (On Tat)) in 2019 will exceed the statutory permissible upper limit. Therefore, the creation of new DCCAs is required so as to absorb the population in excess of the permissible limit. It is proposed:</p> <ul style="list-style-type: none"> (i) to create the new DCCAs J11 (On Tai) and J14 (On Tat) in the areas of On Tai Estate and On Tat Estate located within the original boundary of J16 (Po Tat) respectively; (ii) to transfer Wo Tai House and Ming Tai House of On Tai Estate to the adjacent J10 (On Lee) so that the population of J11 (On Tai) will fall within the statutory permissible range;

Proposed Name and Code of Constituency [Projected Population (Deviation%)]	Proposed Constituency Areas (Please refer to the proposed constituency boundary map(s) and the proposed constituency area boundary descriptions attached for the exact areas)	EAC's Considerations
<p>Sau Mau Ping Central J13 [19 749 (+18.98%)]</p> <p>On Tat (New DCCA) J14 [19 618 (+18.19%)]</p> <p>Sau Mau Ping South J15 [20 193 (+21.65%)]</p> <p>Po Tat J16 [20 490 (+23.44%)]</p>	<p>Including Sau Chi House, Sau Ching House, Sau King House, Sau Wai House, Sau Yin House and Sau Yue House of Sau Mau Ping Estate, and Oi Tat House and Shing Tat House of On Tat Estate.</p> <p>Including On Tat Estate (except Oi Tat House and Shing Tat House).</p> <p>Including Sau Mau Ping South Estate, Tat Hei House, Tat Shun House, Tat Kai House and Tat Hin House of Po Tat Estate, and Sau Ming House and Sau Fai House of Sau Mau Ping Estate.</p> <p>Including Po Tat Estate (except Tat Hei House, Tat Shun House, Tat Kai House and Tat Hin House).</p>	<p>(iii) to transfer Oi Tat House and Shing Tat House of On Tat Estate to the adjacent J13 (Sau Mau Ping Central) and adjust the boundary of J12 (Sau Mau Ping North), and simultaneously transfer Sau Fai House of Sau Mau Ping Estate located within the original boundary of J13 (Sau Mau Ping Central) to the adjacent J15 (Sau Mau Ping South) so that the population of J14 (On Tat) will fall within the statutory permissible range;</p> <p>(iv) to transfer Tat Hin House of Po Tat Estate located within the original boundary of J16 (Po Tat) to the adjacent J15 (Sau Pau Ping South) so that the population of J16 (Po Tat) will fall within the statutory permissible range; and</p> <p>(v) to transfer Sau Ming House of Sau Mau Ping Estate located within the original boundary of J12 (Sau Mau Ping North) to the adjacent J15 (Sau Pau Ping South) so that the population of the former will fall within the statutory permissible range.</p> <p>The above suggestions ensure that the population of all J11 (On Tai), J12 (Sau Mau Ping North), J14 (On Tat) and J16 (Po Tat) will fall within the statutory permissible range.</p>

Proposed Name and Code of Constituency [Projected Population (Deviation%)]	Proposed Constituency Areas (Please refer to the proposed constituency boundary map(s) and the proposed constituency area boundary descriptions attached for the exact areas)	EAC's Considerations
<p>Lam Tin J19 [20 638 (+24.33%)]</p> <p>Ping Tin J20 [17 697 (+6.61%)]</p>	<p>Including Lam Tin Estate, Hong Yat Court and Kai Tin Estate.</p> <p>Including Ping Tin Estate, On Tin Estate and Kai Tin Towers.</p>	<p>Based on the 2015 original constituency boundary shown on the proposed constituency boundary map, the projected population of J19 (Lam Tin) in 2019 will exceed the statutory permissible upper limit. It is proposed that Kai Tin Towers located within the original boundary of the Constituency be transferred to the adjacent J20 (Ping Tin) so that the population of the Constituency will fall within the statutory permissible range.</p>
<p>Chun Cheung (New DCCA) J22 [17 214 (+3.71%)]</p> <p>Yau Tong East J23 [15 754 (-5.09%)]</p> <p>Yau Chui (Formerly known as Chui Cheung) J24 [17 969 (+8.25%)]</p> <p>Yau Lai J25 [16 068 (-3.20%)]</p>	<p>Including Ko Chun Court and Ko Cheung Court.</p> <p>Including Ko Yee Estate and Lei Yue Mun Estate.</p> <p>Including Yau Chui Court, Yau Mei Court, Yau Tong Centre, and Fung Lai House and Ying Lai House of Yau Lai Estate.</p> <p>Including Nga Lai House, Bik Lai House, Chi Lai House, Sau Lai House, Yat Lai House, Yi Lai House, Cheuk Lai House and Yung Lai House of Yau Lai Estate.</p>	<p>Based on the 2015 original constituency boundaries shown on the proposed constituency boundary map, the projected population of J23 (Yau Tong East), J24 (Yau Chui) (including the newly created J22 (Chun Cheung)) and J25 (Yau Lai) in 2019 will exceed the statutory permissible upper limit. Therefore, the creation of a new DCCA is required so as to absorb the population in excess of the permissible limit. It is proposed:</p> <p>(i) to create the new DCCA J22 (Chun Cheung) in the area of Ko Cheung Court located within the original boundary of J24 (Yau Chui). The new DCCA will absorb Ko Chun Court, and Ko Fung House and Ko Fei House of Ko Cheung Court located within the original boundary of J23 (Yau Tong East) so that the population of the latter will fall within the statutory permissible range; and</p> <p>(ii) to transfer Fung Lai House and Ying Lai House of Yau Lai Estate located within the original boundary of J25 (Yau Lai) to the adjacent J24 (Yau Chui) so that the population of the former will fall within the statutory permissible range.</p>

Proposed Name and Code of Constituency [Projected Population (Deviation%)]	Proposed Constituency Areas (Please refer to the proposed constituency boundary map(s) and the proposed constituency area boundary descriptions attached for the exact areas)	EAC's Considerations
		<p>The above suggestions ensure that the population of all J22 (Chun Cheung), J23 (Yau Tong East), J24 (Yau Chui) and J25 (Yau Lai) will fall within the statutory permissible range.</p>
Laguna City J27 [24 757 (+49.15%)]	<p>Including Laguna City and the areas in the south of King Yip Street and Lei Yue Mun Road.</p>	<p>Based on the 2015 original constituency boundary shown on the proposed constituency boundary map, the projected population of J27 (Laguna City) in 2019 will exceed the statutory permissible upper limit. Taking into account the geographical factor, it is not feasible to adjust the boundaries of the adjacent DCCAs to absorb the excessive population. Therefore, it is proposed that the boundary of the Constituency should remain unchanged and its population be allowed to continue to deviate from the statutory permissible range (the population of this Constituency in 2015 delineation exercise was also allowed to deviate from the statutory permissible range).</p>

Tsuen Wan District Constituency Boundaries Requiring Adjustments

(The number of elected seats will increase by 1 to 19 seats with effect from January 2020)

Proposed Name and Code of Constituency [Projected Population Population (Deviation%)]	Proposed Constituency Areas (Please refer to the proposed constituency boundary map(s) and the proposed constituency area boundary descriptions attached for the exact areas)	EAC's Considerations
Tak Wah K01 [15 475 (-6.77%)]	Including the areas in the east of Tai Ho Road, the west of Kwan Mun Hau Street, the south of Sai Lau Kok Road, and the north of Sha Tsui Road.	<p>Based on the 2015 original constituency boundaries shown on the proposed constituency boundary map, the projected population of K01 (Tak Wah), K02 (Yeung Uk Road) (including the newly created K03 (Tsuen Wan South)) and K05 (Tsuen Wan West) in 2019 will exceed the statutory permissible upper limit. Therefore, the creation of a new DCCA is required so as to absorb the population in excess of the statutory permissible limit. It is proposed:</p> <p>(i) to create the new DCCA K03 (Tsuen Wan South) in the area of Chelsea Court located within the original boundary of K02 (Yeung Uk Road); and</p> <p>(ii) to transfer Vision City and the buildings in its east located within the original boundary of K01 (Tak Wah) and The Dynasty and City Point located within the original boundary of K05 (Tsuen Wan West) to K03 (Tsuen Wan South) respectively so that the population of K01 (Tak Wah), K03 (Tsuen Wan South) and K05 (Tsuen Wan West) will fall within the statutory permissible range.</p> <p>The above suggestions ensure that the population of all K01 (Tak Wah), K02 (Yeung Uk Road), K03 (Tsuen Wan South) and K05 (Tsuen Wan West) will fall within the statutory permissible range.</p>
Yeung Uk Road K02 [17 799 (+7.23%)]	Including the areas in the east of Chuen Lung Street, the west of Texaco Road, the south of Sha Tsui Road, and the north of Yeung Uk Road.	
Tsuen Wan South (New DCCA) K03 [19 623 (+18.22%)]	Including Vision City, The Dynasty, Chelsea Court, Indi Home, and City Point.	
Tsuen Wan West K05 [16 058 (-3.26%)]	Including Bayview Garden, Belvedere Garden Phase 3, Serenade Cove, Ocean Pride, and The Pavilia Bay.	

Proposed Name and Code of Constituency [Projected Population (Deviation%)]	Proposed Constituency Areas (Please refer to the proposed constituency boundary map(s) and the proposed constituency area boundary descriptions attached for the exact areas)	EAC's Considerations
<p>Luk Yeung K10 [13 352 (-19.56%)]</p> <p>Cheung Shek K16 [13 060 (-21.32%)]</p>	<p>Including Luk Yeung Sun Chuen, Fairview Garden, Muk Min Ha Tsuen, Hoi Pa Village South Terrace, Pak Tin Pa Tsuen, Sai Lau Kok Tsuen, and San Tsuen.</p> <p>Including Shek Kuk House and Shek Tsui House of Shek Wai Kok Estate, Cheung Shan Estate, Hoi Pa Resite Village, Sam Tung Uk Resite Village, Lo Wai, Lavender Garden, and the areas of Sam Dip Tam Tsuen and the Yuen Yuen Institute.</p>	<p>Based on the 2015 original constituency boundary shown on the proposed constituency boundary map, the projected population of K16 (Cheung Shek) in 2019 will be below the statutory permissible lower limit. It is proposed to transfer the areas of Sam Dip Tam Tsuen and the Yuen Yuen Institute located within the original boundary of the adjacent K10 (Luk Yeung) to K16 (Cheung Shek) so that the population of the Constituency will fall within the statutory permissible range.</p>

Tuen Mun District Constituency Boundaries Requiring Adjustments

(The number of elected seats will increase by 2 to 31 seats with effect from January 2020)

Proposed Name and Code of Constituency [Projected Population (Deviation%)]	Proposed Constituency Areas (Please refer to the proposed constituency boundary map(s) and the proposed constituency area boundary descriptions attached for the exact areas)	EAC's Considerations
<p>Tuen Mun Town Centre L01 [20 442 (+23.15%)]</p> <p>San Hui L11 [20 036 (+20.71%)]</p>	<p>Including Towers 1 to 8 of Century Gateway, Kam Wah Garden, Tuen Mun Town Hall, Tuen Mun Town Plaza, Waldorf Garden, New Town Mansion, Villa Tiara, and the areas in the south of Yan Ching Street.</p> <p>Including the areas in the east of Tuen Mun River Channel, Tuen Mun Heung Sze Wui Road and Castle Peak Road-Castle Peak Bay, the north of SKH St. Simon's Lui Ming Choi Secondary School and Yan Ching Street, and the south of Tseng Tau Ha Tsuen and Lam Tei Quarry.</p>	<p>Based on the 2015 original constituency boundary shown on the proposed constituency boundary map, the projected population of L01 (Tuen Mun Town Centre) in 2019 will exceed the statutory permissible upper limit. It is proposed that some of the buildings near Ming Ngai Street located within the original boundary of the Constituency be transferred to the adjacent L11 (San Hui) so that the population of the Constituency will fall within the statutory permissible range.</p>

Proposed Name and Code of Constituency [Projected Population (Deviation%)]	Proposed Constituency Areas (Please refer to the proposed constituency boundary map(s) and the proposed constituency area boundary descriptions attached for the exact areas)	EAC's Considerations
<p>So Kwun Wat (New DCCA) L12 [13 828 (-16.69%)]</p> <p>Sam Shing L13 [17 237 (+3.84%)]</p> <p>Hanford L14 [14 473 (-12.81%)]</p>	<p>Including the areas of So Kwun Wat and Siu Lam.</p> <p>Including Tuen Mun Typhoon Shelter, Sam Shing Estate, Aquamarine Garden, Gold Coast, Tai Lam Chung, and the area of The Brothers.</p> <p>Including Hanford Garden, Sam Shing Hui, and the areas of Seaview Garden and Aegean Coast.</p>	<p>Based on the 2015 original constituency boundaries shown on the proposed constituency boundary map, the projected population of L13 (Sam Shing) and L14 (Hanford) (including the newly created L12 (So Kwun Wat)) in 2019 will exceed the statutory permissible upper limit. Therefore, the creation of a new DCCA is required so as to absorb the population in excess of the permissible limit. It is proposed:</p> <p>(i) to create the new DCCA L12 (So Kwun Wat) in the area of So Kwun Wat Tsuen located within the original boundary of L14 (Hanford); and</p> <p>(ii) to transfer the surrounding area of Siu Lam Tsuen located within the original boundary of L13 (Sam Shing) to L12 (So Kwun Wat) so that the population of L12 (So Kwun Wat) and L13 (Sam Shing) will fall within the statutory permissible range.</p> <p>The above suggestions ensure that the population of all L12 (So Kwun Wat), L13 (Sam Shing) and L14 (Hanford) will fall within the statutory permissible range.</p>

Proposed Name and Code of Constituency [Projected Population (Deviation%)]	Proposed Constituency Areas (Please refer to the proposed constituency boundary map(s) and the proposed constituency area boundary descriptions attached for the exact areas)	EAC's Considerations
<p>Po Tin L25 [15 431 (-7.04%)]</p> <p>Yan Tin (New DCCA) L28 [16 746 (+0.89%)]</p>	<p>Including Po Tin Estate, Siu Hang Tsuen, and the area of Po Tong Ha.</p> <p>Including Yan Tin Estate, Tsz Tin Tsuen, San Hing Tsuen, and the area of Villa Pinada.</p>	<p>Based on the 2015 original constituency boundary shown on the proposed constituency boundary map, the projected population of L25 (Po Tin) (including the newly created L28 (Yan Tin)) in 2019 will substantially exceed the statutory permissible upper limit. Therefore, the creation of a new DCCA is required so as to absorb the population in excess of the permissible limit. It is proposed to create the new DCCA L28 (Yan Tin) in the area of Yan Tin Estate, Tsz Tin Tsuen and San Hing Tsuen located within the original boundary of L25 (Po Tin) so that the population of both L25 (Po Tin) and L28 (Yan Tin) will fall within the statutory permissible range.</p>

Yuen Long District Constituency Boundaries Requiring Adjustments

(The number of elected seats will increase by 4 to 39 seats with effect from January 2020)

Proposed Name and Code of Constituency [Projected Population Population (Deviation %)]	Proposed Constituency Areas (Please refer to the proposed constituency boundary map(s) and the proposed constituency area boundary descriptions attached for the exact areas)	EAC's Considerations
Yuen Long Centre M02 [15 542 (-6.37%)]	Including the areas in the east of Yuen Fat Path and Tai Tong Road to Long Yat Road, the south of Yuen Long On Lok Road and On Ning Road, and the north of Castle Peak Road – Yuen Long and Hop Yick Road.	Based on the 2015 original constituency boundaries shown on the proposed constituency boundary map, the projected population of M02 (Yuen Long Centre) and M08 (Pek Long) (including the newly created M09 (Yuen Long Tung Tau)) in 2019 will be very close to the statutory permissible upper limit. Therefore, consideration has been given to create a new DCCA in the area concerned so as to absorb part of the population. It is proposed:
Nam Ping M07 [13 508 (-18.62%)]	Including the areas of Hay Ping House, Hor Ping House, Wah Ping House and Yuet Ping House of Long Ping Estate, Fu Loy Garden, and Tse King House (Stage 2).	(i) to create the new DCCA M09 (Yuen Long Tung Tau) in the area of The Spectra and Twin Regency located within the original boundary of M08 (Pek Long). The new DCCA will absorb the buildings in the vicinity of Kwan Lok Sun Chuen, Tai Kui and Yuccie Square located within the original boundary of M02 (Yuen Long Centre) so that the population of M09 (Yuen Long Tung Tau) will fall within the statutory permissible range; and
Pek Long M08 [13 849 (-16.57%)]	Including Cheuk Ping House, Fung Ping House, Chu Ping House, Kam Ping House, Kang Ping House, Ngan Ping House, Po Ping House, Sau Ping House, Shek Ping House, Yin Ping House and Yuk Ping House of Long Ping Estate.	(ii) to transfer Cheuk Ping House and Fung Ping House of Long Ping Estate located within the original boundary of M07 (Nam Ping) to M08 (Pek Long) so that the population of the latter will fall within the statutory permissible range.
Yuen Long Tung Tau (New DCCA) M09 [13 186 (-20.56%)]	Including the areas of Twin Regency, The Parville, One Regent Place, Kwan Lok Sun Chuen, The Spectra, Wang Fu Court, Tai Kiu, Yuccie Square, and Long Ching Estate.	The above suggestions ensure that the population of both M02 (Yuen Long Centre) and M08 (Pek Long) will become closer to the population quota.

Proposed Name and Code of Constituency [Projected Population (Deviation %)]	Proposed Constituency Areas (Please refer to the proposed constituency boundary map(s) and the proposed constituency area boundary descriptions attached for the exact areas)	EAC's Considerations
Fung Cheung M03 [15 976 (-3.75%)] Shap Pat Heung Central M05 [20 582 (+24.00%)]	<p>Including Golden Inn Garden, Astoria Court, Grand Del Sol, Villa Premiere, Residence 88, and the area in the east of Tai Tong Road and Yau San Street to Yau Tin West Road.</p> <p>Including the areas of Sheung Yau Tin Tsuen, Ha Yau Tin Tsuen, Sereno Verde, Fraser Village, Ma Tin Pok, Lung Tin Tsuen, and Ma Tin Tsuen.</p>	<p>Based on the 2015 original constituency boundary shown on the proposed constituency boundary map, the projected population of M05 (Shap Pat Heung Central) in 2019 will exceed the statutory permissible upper limit. It is proposed that Golden Inn Garden and Astoria Court located within the original boundary of the Constituency be transferred to the adjacent M03 (Fung Cheung) so that the population of the Constituency will fall within the statutory permissible range.</p>

Proposed Name and Code of Constituency [Projected Population (Deviation %)]	Proposed Constituency Areas (Please refer to the proposed constituency boundary map(s) and the proposed constituency area boundary descriptions attached for the exact areas)	EAC's Considerations
<p>Shap Pat Heung North (New DCCA) M10 [14 251 (-14.15%)]</p> <p>Shap Pat Heung East M11 [13 766 (-17.07%)]</p> <p>Shap Pat Heung West M12 [19 402 (+16.89%)]</p>	<p>Including the areas in the east of Shan Pui Chung Hau Tsuen, the west of Castle Peak Road –Tam Mi, the south of Kam Tin River, and the north of Grand Yoho and Yuen Long Highway.</p> <p>Including the areas of Tung Shing Lei, Chuk San Tsuen, Long Shin Estate, Shung Ching San Tsuen, Kong Tau Tsuen, and Sung Shan New Village.</p> <p>Including the areas of Tin Liu Tsuen, Shui Tsiu Lo Wai, Wong Nai Tun Tsuen, and Yeung Ka Tsuen.</p>	<p>Based on the 2015 original constituency boundaries shown on the proposed constituency boundary map, the projected population of M11 (Shap Pat Heung East) (including the newly created M10 (Shap Pat Heung North)) and M12 (Shap Pat Heung West) in 2019 will exceed the statutory permissible upper limit. Therefore, the creation of a new DCCA is required so as to absorb the population in excess of the statutory permissible limit. It is proposed:</p> <p>(i) to create the new DCCA M10 (Shap Pat Heung North) in the north of Yuen Long Highway located within the original boundary of M11 (Shap Pat Heung East); and</p> <p>(ii) to transfer Shung Ching San Tsuen (I) and Shung Ching San Tsuen (II) located within the original boundary of M12 (Shap Pak Heung West) to the adjacent M11 (Shap Pak Heung East) so that the population of the former will fall within the statutory permissible range.</p> <p>The above suggestions ensure that the population of all M10 (Shap Pat Heung North), M11 (Shap Pat Heung East) and M12 (Shap Pak Heung West) will fall within the statutory permissible range.</p>

Proposed Name and Code of Constituency [Projected Population (Deviation %)]	Proposed Constituency Areas (Please refer to the proposed constituency boundary map(s) and the proposed constituency area boundary descriptions attached for the exact areas)	EAC's Considerations
<p>Ping Shan South M13 [16 555 (-0.27%)]</p> <p>Hung Fuk (New DCCA) M14 [12 641 (-23.84%)]</p> <p>Ping Shan Central M16 [15 036 (-9.42%)]</p>	<p>Including the areas of Lam Hau Tsuen, Shan Ha Tsuen, Tong Yan San Tsuen, Tai Tao Tsuen and Tan Kwai Tsuen in the south of Castle Peak Road – Hung Shui Kiu, and Aster Court.</p> <p>Including Hung Fuk Estate.</p> <p>Including the areas of Shek Po Tsuen, Hung Uk Tsuen, San Hei Tusen, Shui Pin Tsuen, Chun Hing San Tsuen, Shui Tin Tsuen, Sheung Cheung Wai, Ha Mei San Tsuen, and Fung Ka Wai.</p>	<p>Based on the 2015 original constituency boundary shown on the proposed constituency boundary map, the projected population of M13 (Ping Shan South) (including the newly created M14 (Hung Fuk)) in 2019 will exceed the statutory permissible upper limit. Therefore, the creation of a new DCCA is required so as to absorb the population in excess of the statutory permissible limit. It is proposed to create the new DCCA M14 (Hung Fuk) in the area of Hung Fuk Estate located within the original boundary of M13 (Ping Shan South) so that the population of both M13 (Ping Shan South) and M14 (Hung Fuk) will fall within the statutory permissible range. In this connection, it is also necessary to adjust the boundary of M16 (Ping Shan Central) near Hung Fuk Estate.</p>

Proposed Name and Code of Constituency [Projected Population (Deviation %)]	Proposed Constituency Areas (Please refer to the proposed constituency boundary map(s) and the proposed constituency area boundary descriptions attached for the exact areas)	EAC's Considerations
<p>Ping Shan Central M16 [15 036 (-9.42%)]</p> <p>Shing Yan (New DCCA) M17 [12 903 (-22.27%)]</p> <p>Tin Shing M18 [14 278 (-13.98%)]</p>	<p>Including the areas of Shek Po Tsuen, Hung Uk Tsuen, San Hei Tusen, Shui Pin Tsuen, Chun Hing San Tsuen, Shui Tin Tsuen, Sheung Cheung Wai, Ha Mei San Tsuen, and Fung Ka Wai.</p> <p>Including Shing Choi House, Shing Chiu House, Shing Yi House, Shing Yin House and Shing Wui House of Tin Shing Court, and Ping Yan Court.</p> <p>Including Shing Kan House, Shing Chi House, Shing Him House, Shing Yuet House, Shing Ting House, Shing Hang House, Shing Yuk House, Shing Chun House, Shing Chuen House, Shing Yu House, Shing Kwan House and Shing Lai House of Tin Shing Court.</p>	<p>Based on the 2015 original constituency boundaries shown on the proposed constituency boundary map, the projected population of M16 (Ping Shan Central) (including the newly created M17 (Shing Yan)) and M18 (Tin Shing) in 2019 will exceed the statutory permissible upper limit. Therefore, the creation of a new DCCA is required so as to absorb the population in excess of the statutory permissible limit. It is proposed:</p> <ul style="list-style-type: none"> (i) to create the new DCCA M17 (Shing Yan) in the area of Ping Yan Court located within the original boundary of M16 (Ping Shan Central); and (ii) to transfer five blocks of Tin Shing Court located within the original boundary of M18 (Tin Shing) to M17 (Shing Yan) so that the population of M17 (Shing Yan) and M18 (Tin Shing) will fall within the statutory permissible range. <p>The above suggestions ensure that the population of all M16 (Ping Shan Central), M17 (Shing Yan) and M18 (Tin Shing) will fall within the statutory permissible range.</p>

Proposed Name and Code of Constituency [Projected Population (Deviation %)]	Proposed Constituency Areas (Please refer to the proposed constituency boundary map(s) and the proposed constituency area boundary descriptions attached for the exact areas)	EAC's Considerations
<p>Kingswood South M22 [18 631 (+12.24%)]</p> <p>Kingswood North M27 [20 117 (+21.19%)]</p>	<p>Including Block Nos. 1 to 3 of Lynwood Court, Fortune Kingswood, Chestwood Court, Sherwood Court, and Locwood Court of Kingswood Villas.</p> <p>Including Kenswood Court, Maywood Court, and Block Nos. 4 to 10 of Lynwood Court of Kingswood Villas.</p>	<p>Based on the 2015 original constituency boundary shown on the proposed constituency boundary map, the projected population of M27 (Kingswood North) in 2019 will exceed the statutory permissible upper limit. It is proposed that Fortune Kingswood and Block Nos. 1 to 3 of Lynwood Court located within the original boundary of the Constituency be transferred to the adjacent M22 (Kingswood South) so that the population of the Constituency will fall within the statutory permissible range.</p>
<p>Fairview Park M35 [20 038 (+20.72%)]</p> <p>San Tin M36 [19 916 (+19.98%)]</p> <p>Kam Tin M37 [20 493 (+23.46%)]</p>	<p>Including the areas of Fairview Park, Royal Camellia, Villa Camellia, Man Yuen Chuen, Palm Springs, and Royal Palms.</p> <p>Including the areas of Wo Shang Wai, Mai Po Lo Wai, Fan Tin Tsuen, Pun Uk Tsuen, Casa Paradizo, Maple Gardens, Tai Sang Wai, Yau Tam Mei Tsuen, and Mo Fan Heung.</p> <p>Including the areas of Riva, Ko Po Tsuen, Park Yoho, Fung Kat Heung, Wah Shing Tsuen, and Tai Hong Tsuen.</p>	<p>Based on the 2015 original constituency boundaries shown on the proposed constituency boundary map, the projected population of M36 (San Tin) and M37 (Kam Tin) in 2019 will exceed the statutory permissible upper limit, therefore adjustment is necessary. It is proposed:</p> <ul style="list-style-type: none"> (i) to transfer Palm Springs and Royal Palms located within the original boundary of M36 (San Tin) to the adjacent M35 (Fairview Park); and (ii) to transfer Mo Fan Heung located within the original boundary of M37 (Kam Tin) to the adjacent M36 (San Tin). <p>The above suggestions ensure that the population of both M36 (San Tin) and M37 (Kam Tin) will fall within the statutory permissible range.</p>

Proposed Name and Code of Constituency [Projected Population (Deviation %)]	Proposed Constituency Areas (Please refer to the proposed constituency boundary map(s) and the proposed constituency area boundary descriptions attached for the exact areas)	EAC's Considerations
<p>Pat Heung North M38 [13 491 (-18.72%)]</p> <p>Pat Heung South M39 [20 545 (+23.77%)]</p>	<p>Including the areas of Ng Ka Tsuen, Cheung Kong Tsuen, Leung Uk Tsuen, and Wang Toi Shan.</p> <p>Including the areas of Shui Lau Tin, Kam Tsin Wai, Shek Kong Village, Shek Wu Tong, Sheung Tsuen, and Wong Chuk Yuen.</p>	<p>Based on the 2015 original constituency boundary shown on the proposed constituency boundary map, the projected population of M39 (Pat Heung South) in 2019 will exceed the statutory permissible upper limit. It is proposed that the area of Ng Ka Tsuen located within the original boundary of the Constituency be transferred to the adjacent M38 (Pat Heung North) so that the population of the Constituency will fall within the statutory permissible range.</p>

Proposed Name and Code of Constituency [Projected Population (Deviation%)]	Proposed Constituency Areas (Please refer to the proposed constituency boundary map(s) and the proposed constituency area boundary descriptions attached for the exact areas)	EAC's Considerations
Luen Wo Hui N01 [20 753 (+25.03%)]	Including Wing Fok Centre, Wing Fai Centre, Union Plaza, Regentville, Grand Regentville, and Luen Wo Hui.	Based on the 2015 original constituency boundary shown on the proposed constituency boundary map, the projected population of N01 (Luen Wo Hui) in 2019 will exceed the statutory permissible upper limit. It is proposed that Mount One located within the original boundary of the Constituency be transferred to the adjacent N02 (Fanling Town). Although the population of N01 (Luen Wo Hui) will still slightly exceed the statutory permissible upper limit, taking into account the community identity and local ties, it is proposed that the population of the Constituency be allowed to deviate from the statutory permissible range.
Fanling Town N02 [15 211 (-8.36%)]	Including So Kwun Po, Fanling Wai, Sui Pak Villa, Swallow Garden, Ling Shan Tsuen, Fan Garden Government Police Married Quarters, Fanling Garden, Mount One, Fan Leng Lau, On Lok Tsuen, and Fanling Centre.	

Proposed Name and Code of Constituency [Projected Population (Deviation%)]	Proposed Constituency Areas (Please refer to the proposed constituency boundary map(s) and the proposed constituency area boundary descriptions attached for the exact areas)	EAC's Considerations
<p>Yu Tai N10 [18 967 (+14.27%)]</p> <p>Sheung Shui Rural N11 [20 757 (+25.05%)]</p> <p>Shek Wu Hui N13 [19 841 (+19.53%)]</p> <p>Fung Tsui N15 [18 666 (+12.45%)]</p>	<p>Including Golf Parkview, Royal Green, Sheung Shui Disciplined Service Quarters, Sheung Shui Police Married Quarters, Tai Ping Estate, Venice Garden, Ping Kong, Tai Lung, The Green, and Miami Crescent.</p> <p>Including Ma Tso Lung, Kwu Tung, Ho Sheung Heung, Europa Garden, and Hang Tau.</p> <p>Including Shek Wu Hui, Lung Fung Garden, Metropolis Plaza, Sheung Shui Centre, Sheung Shui Town Centre, and Sunningdale Garden.</p> <p>Including Fu Tei Au, Wa Shan, Sheung Shui Heung, Tsui Lai Garden, Tin Ping Shan, Tsung Pak Long, and Tai Tau Leng.</p>	<p>Based on the 2015 original constituency boundary shown on the proposed constituency boundary map, the projected population of N11 (Sheung Shui Rural) in 2019 will exceed the statutory permissible upper limit, therefore adjustment is necessary. It is proposed:</p> <p>(i) to transfer the area in the vicinity of Tsung Pak Long and Tai Tau Leng located within the original boundary of N11 (Sheung Shui Rural) to the adjacent N15 (Fung Tsui). In this connection, it is also necessary to adjust the boundary of N13 (Shek Wu Hui); and</p> <p>(ii) to transfer The Green and Miami Crescent located within the original boundary of N11 (Sheung Shui Rural) to the adjacent N10 (Yu Tai).</p> <p>Although the population of N11 (Sheung Shui Rural) will still slightly exceed the statutory permissible upper limit, taking into account the geographical factor, transportation, community integrity and local ties, it is proposed that the population of the Constituency be allowed to deviate from the statutory permissible range (the population of this Constituency in 2015 delineation exercise was also allowed to deviate from the statutory permissible range).</p>

Proposed Name and Code of Constituency [Projected Population (Deviation%)]	Proposed Constituency Areas (Please refer to the proposed constituency boundary map(s) and the proposed constituency area boundary descriptions attached for the exact areas)	EAC's Considerations
Wang Fuk P09 [19 301 (+16.28%)]	Including Kwong Yan House, Kwong Yee House and Kwong Lai House of Kwong Fuk Estate, Wang Fuk Court, Riverain Bayside, Redland Garden, Trackside Villas, Daisyfield, Providence Bay, Mayfair by the Sea, and part of Tolo Harbour.	Based on the 2015 original constituency boundaries shown on the proposed constituency boundary map, the projected population of P09 (Wang Fuk) in 2019 will be below the statutory permissible lower limit, while the projected population of P10 (Tai Po Kau) in 2019 will exceed the statutory permissible upper limit. It is proposed that Providence Bay and Mayfair by the Sea located within the original boundary of P10 (Tai Po Kau) be transferred to the adjacent P09 (Wang Fuk) so that the population of the two Constituencies will fall within the statutory permissible range.
Tai Po Kau P10 [18 120 (+9.16%)]	Including the areas in the east of Yin Ngam, the south of Tolo Highway, and the north of Lead Mine Pass to Pak Shek Kok.	
Lam Tsuen Valley P13 [17 508 (+5.48%)]	Including the areas in the west of Lam Tsuen River to Tai To Yan, and the south of Nam Wa Po to Kadoorie Farm.	
Po Nga P14 [20 357 (+22.64%)]	Including Tai Po Garden, Parc Versailles, Tai Po Tau Shui Wai, Tai Po Tau, Serenity Villa, The Wonderland and the areas in its north, Po Nga Court, and On Wo House, Lai Wo House and Tsui Wo House of Tai Wo Estate.	Based on the 2015 original constituency boundaries shown on the proposed constituency boundary map, the projected population of both P13 (Lam Tsuen Valley) and P17 (Hong Lok Yuen) in 2019 will exceed the statutory permissible upper limit. It is proposed that Tai Po Tau Shui Wai, Tai Po Tau, Serenity Villa and The Wonderland located within the original boundary of P17 (Hong Lok Yuen) as well as Tai Po Garden and Parc Versailles located within the original boundary of P13 (Lam Tsuen Valley) be transferred to the adjacent P14 (Po Nga) so that the population of the two Constituencies will fall within the statutory permissible range.
Hong Lok Yuen P17 [20 488 (+23.43%)]	Including Hong Lok Yuen, San Wai Tsai, Kau Lung Hang, Fung Yuen, the surrounding areas of Sha Lo Tung, and part of Tolo Harbour.	

Sai Kung District Constituency Boundaries Requiring Adjustments

(The number of elected seats will increase by 2 to 29 seats with effect from January 2020)

Proposed Name and Code of Constituency [Projected Population (Deviation%)]	Proposed Constituency Areas (Please refer to the proposed constituency boundary map(s) and the proposed constituency area boundary descriptions attached for the exact areas)	EAC's Considerations
Sai Kung Central Q01 [10 901 (-34.33%)]	Including the areas in the south of Tai Mong Tsai Road, the east of Po Tung Road and Hiram's Highway, and part of the Inner Port Shelter (Sai Kung Hoi).	Based on the 2015 original constituency boundary shown on the proposed constituency boundary map, the projected population of Q01 (Sai Kung Central) in 2019 will be below the statutory permissible lower limit. Taking into account the community integrity, local ties, geographical factor, transportation and population distribution, it is not feasible to maintain the population of Q01 (Sai Kung Central) within the statutory permissible range by adjusting the boundaries of the adjacent DCCAs. Therefore, it is proposed that the boundary of the Constituency should remain unchanged and its population be allowed to continue to deviate from the statutory permissible range (the population of this Constituency in 2015 delineation exercise was also allowed to deviate from the statutory permissible range).
Pak Sha Wan Q02 [15 810 (-4.75%)] Sai Kung Islands Q03 [12 894 (-22.32%)]	Including the areas of Hebe Haven (Pak Sha Wan) in the east of Hiram's Highway, the west of Hiram's Highway, and part of the Inner Port Shelter (Sai Kung Hoi). Including villages along Po Lo Che Road and the area in its north, the surrounding area of the Water Treatment Works on the side of Pak Kong Road, the areas in the west of Tai Mong Tsai Road and Po Tung Road, and the islands in the east of the Inner Port Shelter (Sai Kung Hoi).	Based on the 2015 original constituency boundary shown on the proposed constituency boundary map, the projected population of Q03 (Sai Kung Islands) in 2019 will be below the statutory permissible lower limit. It is proposed that the areas of O Long Village, Tai Ping Village, Pak Kong Au, Hung Fa Tsuen, Mau Ping New Village, Wong Chuk Shan New Village, Tai Shui Tseng and Shek Lung Tsai New Village along the west of Po Lo Che Road located within the original boundary of Q02 (Pak Sha Wan) be transferred to the adjacent Q03 (Sai Kung Islands) so that the population of the Constituency will fall within the statutory permissible range.

Proposed Name and Code of Constituency [Projected Population Deviation%]	Proposed Constituency Areas (Please refer to the proposed constituency boundary map(s) and the proposed constituency area boundary descriptions attached for the exact areas)	EAC's Considerations
<p>Hoi Chun (New DCCA) Q10 [18 223 (+9.78%)]</p> <p>Po Yee Q11 [15 330 (-7.65%)]</p> <p>Kwan Po Q27 [13 854 (-16.54%)]</p>	<p>Including The Wings II, The Wings IIIA, The Wings IIIB, Corinthia by the Sea, The Parkside, Twin Peaks, Ocean Wings, Savannah, The Papillons, Monterey, Alto Residences, and Capri.</p> <p>Including Bauhinia Garden and Yee Ming Estate.</p> <p>Including La Cite Noble and Tseung Kwan O Plaza.</p>	<p>Based on the 2015 original constituency boundary shown on the proposed constituency boundary map, the projected population of Q11 (Po Yee) (including the newly created Q10 (Hoi Chun)) in 2019 will substantially exceed the statutory permissible upper limit. Therefore, the creation of a new DCCA is required so as to absorb the population in excess of the permissible limit. It is proposed to create the new DCCA Q10 (Hoi Chun) within the original boundary of Q11 (Po Yee) but outside the areas of Bauhinia Garden and Yee Ming Estate so that the population of both Q10 (Hoi Chun) and Q11 (Po Yee) will fall within the statutory permissible range. Corresponding adjustment will also be made to the boundary of Q27 (Kwan Po).</p>

Proposed Name and Code of Constituency [Projected Population (Deviation%)]	Proposed Constituency Areas (Please refer to the proposed constituency boundary map(s) and the proposed constituency area boundary descriptions attached for the exact areas)	EAC's Considerations
<p>Hong King Q16 [12 786 (-22.97%)]</p> <p>Wai Yan (New DCCA) Q20 [13 752 (-17.15%)]</p> <p>Wan Hang Q21 [14 254 (-14.13%)]</p>	<p>Including Hong Sing Garden, King Ming Court, and Serenity Place.</p> <p>Including Well On Garden, Finery Park, Radiant Towers, and Verbena Heights.</p> <p>Including The Metropolis, Metro City Phase 1, and The Pinnacle.</p>	<p>Based on the 2015 original constituency boundary shown on the proposed constituency boundary map, the projected population of Q21 (Wan Hang) (including the newly created Q20 (Wai Yan)) in 2019 will exceed the statutory permissible upper limit. Therefore, the creation of a new DCCA is required so as to absorb the population in excess of the permissible limit. It is proposed:</p> <ul style="list-style-type: none"> (i) to create the new DCCA Q20 (Wai Yan) in the area of Verbena Heights located within the original boundary of Q21 (Wan Hang) ; and (ii) to transfer Well On Garden, Finery Park and Radiant Towers located within the original boundary of Q16 (Hong King) to Q20 (Wai Yan) so that the population of the latter will fall within the statutory permissible range. <p>The above suggestions ensure that the population of both Q20 (Wai Yan) and Q21 (Wan Hang) will fall within the statutory permissible range.</p>

Sha Tin District Constituency Boundaries Requiring Adjustments

(The number of elected seats will increase by 3 to 41 seats with effect from January 2020)

Proposed Name and Code of Constituency [Projected Population Population (Deviation %)]	Proposed Constituency Areas (Please refer to the proposed constituency boundary map(s) and the proposed constituency area boundary descriptions attached for the exact areas)	EAC's Considerations
<p>Pok Hong R08 [16 063 (-3.23%)]</p> <p>Shui Chuen O (New DCCA) R09 [20 294 (+22.26%)]</p> <p>Jat Chuen (Formerly known as Jat Min) R10 [19 634 (+18.28%)]</p>	<p>Including Pok Hong Estate, Sha Tin Wai, Sha Tin Wai New Village, Fui Yiu Ha, and Tse Uk Village.</p> <p>Including Shui Chuen O Estate Phases I, III and IV, and Ronald McDonald Home.</p> <p>Including Jat Min Chuen, Shan Ha Wai (Tsang Tai Uk), Tsok Pok Hang San Tsuen, Shui Chuen O Estate Phase II, and the area in the south of Shing Mun River Channel.</p>	<p>Based on the 2015 original constituency boundary shown on the proposed constituency boundary map, the projected population of R10 (Jat Chuen) (including the newly created R09 (Shui Chuen O)) in 2019 will exceed the statutory permissible upper limit. Therefore, the creation of a new DCCA is required so as to absorb the population in excess of the permissible limit. It is proposed:</p> <p>(i) to create the new DCCA R09 (Shui Chuen O) in the areas of Shui Chuen O Estate Phases I, III and IV, and Ronald McDonald Home located within the original boundary of R10 (Jat Chuen); and</p> <p>(ii) to transfer Sha Tin Wai, Sha Tin Wai New Village, Fui Yiu Ha and Tse Uk Village located within the original boundary of R10 (Jat Chuen) to the adjacent R08 (Pok Hong) so that the population of R10 (Jat Chuen) will fall within the statutory permissible range.</p> <p>The above suggestions ensure that the population of both R09 (Shui Chuen O) and R10 (Jat Chuen) will fall within the statutory permissible range.</p>

Proposed Name and Code of Constituency [Projected Population (Deviation %)]	Proposed Constituency Areas (Please refer to the proposed constituency boundary map(s) and the proposed constituency area boundary descriptions attached for the exact areas)	EAC's Considerations
<p>Wan Shing R16 [20 104 (+21.12%)]</p> <p>Chui Ka R19 [18 417 (+10.95%)]</p>	<p>Including Festival City I, Festival City II, Festival City III, and Carado Garden.</p> <p>Including Holford Gardens, Grandeur Garden, Grandway Garden, part of Sun Chui Estate, and the area in the south of Chik Fuk Street.</p>	<p>Based on the 2015 original constituency boundary shown on the proposed constituency boundary map, the projected population of R16 (Wan Shing) in 2019 will exceed the statutory permissible upper limit. It is proposed that Holford Gardens located within the original boundary of the Constituency be transferred to the adjacent R19 (Chui Ka) so that the population of the Constituency will fall within the statutory permissible range.</p>
<p>Sui Wo R22 [12 870 (-22.47%)]</p> <p>Fo Tan R23 [20 520 (+23.62%)]</p>	<p>Including the areas in the south of Wong Chuk Yeung, the north of Pai Tau Hang, the east of MacLehose Trail, and the southwest of Fo Tan Road.</p> <p>Including the areas in the east of MacLehose Trail, the northwest of Shing Mun River Channel, and the northeast of Fo Tan Road.</p>	<p>Based on the 2015 original constituency boundaries shown on the proposed constituency boundary map, the projected population of R22 (Sui Wo) in 2019 will be below the statutory permissible lower limit, while the projected population of R23 (Fo Tan) in 2019 will exceed the statutory permissible upper limit. It is proposed that Kwai Tei New Village, Kwai Tei Village, Fo Tan Kuk San Tsuen, Wong Chuk Yeung and the area in the southwest of Fo Tan Road located within the original boundary of R23 (Fo Tan) be transferred to the adjacent R22 (Sui Wo) so that the population of the two Constituencies will fall within the statutory permissible range.</p>

Proposed Name and Code of Constituency [Projected Population (Deviation %)]	Proposed Constituency Areas (Please refer to the proposed constituency boundary map(s) and the proposed constituency area boundary descriptions attached for the exact areas)	EAC's Considerations
<p>Hoi Nam (New DCCA) R25 [12 926 (-22.13%)]</p> <p>Chung On R26 [15 840 (-4.57%)]</p> <p>On Tai R36 [14 323 (-13.71%)]</p>	<p>Including Baycrest, Oceanaire, Ocean View, La Costa, and Sausalito.</p> <p>Including Chung On Estate, Vista Paradiso, and The Met. Bliss.</p> <p>Including Kam Tai Court and Mountain Shore.</p>	<p>Based on the 2015 original constituency boundaries shown on the proposed constituency boundary map, the projected population of R26 (Chung On) and R36 (On Tai) (including the newly created R25 (Hoi Nam)) in 2019 will exceed the statutory permissible upper limit. Therefore, the creation of a new DCCA is required so as to absorb the population in excess of the permissible limit. It is proposed to create the new DCCA R25 (Hoi Nam) in the areas of Baycrest and Oceanaire located within the original boundary of R26 (Chung On) as well as Ocean View, La Costa and Sausalito located within the original boundary of R36 (On Tai) so that the population of all R25 (Hoi Nam), R26 (Chung On) and R36 (On Tai) will fall within the statutory permissible range.</p>
<p>Di Yee (New DCCA) R38 [16 877 (+1.67%)]</p> <p>Bik Woo R39 [16 609 (+0.06%)]</p> <p>Kwong Hong R40 [13 200 (-20.48%)]</p>	<p>Including Castello, Shek Mun Estate Phase II, and Greenhill Villa.</p> <p>Including Pictorial Garden, Garden Vista, Ravana Garden, and Shek Mun Estate.</p> <p>Including Hong Lam Court, Kwong Lam Court, Nam Shan, Shek Kwu Lung, Fa Sam Hang, Tai Che, Tai Lam Liu, Wong Nai Tau, and the surrounding area of A Kung Kok Shan Road.</p>	<p>Based on the 2015 original constituency boundaries shown on the proposed constituency boundary map, the projected population of R39 (Bik Woo) and R40 (Kwong Hong) (including the newly created R38 (Di Yee)) in 2019 will exceed the statutory permissible upper limit. Therefore, the creation of a new DCCA is required so as to absorb the population in excess of the permissible limit. It is proposed to create the new DCCA R38 (Di Yee) in the areas of Shek Mun Estate Phase II located within the original boundary of R39 (Bik Woo) as well as Greenhill Villa and Castello located within the original boundary of R40 (Kwong Hong) so that the population of all R38 (Di Yee), R39 (Bik Woo) and R40 (Kwong Hong) will fall within the statutory permissible range.</p>

Kwai Tsing District Constituency Boundaries Requiring Adjustments

(The number of elected seats will increase by 2 to 31 seats with effect from January 2020)

Proposed Name and Code of Constituency [Projected Population (Deviation%)]	Proposed Constituency Areas (Please refer to the proposed constituency boundary map(s) and the proposed constituency area boundary descriptions attached for the exact areas)	EAC's Considerations
Kwai Hing S01 [20 591 (+24.05%)]	Including the areas of Kwai Chun Court, Kwai Hing Estate, Kwong Fai Circuit, Chun Kwai House, Ha Kwai House and Chau Kwai House of Kwai Chung Estate, and On Kwai House and Lok Kwai House of Kwai Fuk Court.	Based on the 2015 original constituency boundaries shown on the proposed constituency boundary map, the projected population of S06 (Kwai Chung Estate South) and S15 (Hing Fong) (including the newly created S02 (Kwai Luen)) in 2019 will exceed the statutory permissible upper limit. Therefore, the creation of a new DCCA is required so as to absorb the population in excess of the permissible limit. It is proposed:
Kwai Luen (New DCCA) S02 [13 492 (-18.72%)]	Including the areas of Kwai Luen Estate, Hibiscus Park, Sun Kwai Hing Gardens, and Kwai Hong Court.	(i) to create the new DCCA S02 (Kwai Luen) in the area of Kwai Luen Estate and Hibiscus Park located within the original boundary of S15 (Hing Fong). The new DCCA will also absorb Sun Kwai Hing Gardens and Kwai Hong Court located within the original boundary of S01 (Kwai Hing) so that the population of S02 (Kwai Luen) will fall within the statutory permissible range; and
Kwai Chung Estate South S06 [14 435 (-13.04%)]	Including Yan Kwai House, Chui Kwai House, Pik Kwai House, Luk Kwai House, Chin Kwai House and Tsz Kwai House of Kwai Chung Estate.	
Hing Fong S15 [14 860 (-10.48%)]	Including the areas of Ha Kwai Chung Village, Kwai Fong Terrace, New Kwai Fong Gardens, Kwai Chung Plaza, Metroplaza, and Kwai Tsui Estate.	(ii) to transfer Chun Kwai House, Ha Kwai House and Chau Kwai House of Kwai Chung Estate, and On Kwai House and Lok Kwai House of Kwai Fuk Court located within the original boundary of S06 (Kwai Chung Estate South) to S01 (Kwai Hing) so that the population of the former will fall within the statutory permissible range.

Proposed Name and Code of Constituency [Projected Population (Deviation%)]	Proposed Constituency Areas (Please refer to the proposed constituency boundary map(s) and the proposed constituency area boundary descriptions attached for the exact areas)	EAC's Considerations
		The above suggestions ensure that the population of all S02 (Kwai Luen), S06 (Kwai Chung Estate South) and S15 (Hing Fong) will fall within the statutory permissible range.

Proposed Name and Code of Constituency [Projected Population (Deviation%)]	Proposed Constituency Areas (Please refer to the proposed constituency boundary map(s) and the proposed constituency area boundary descriptions attached for the exact areas)	EAC's Considerations
<p>Shek Yam S08 [19 678 (+18.55%)]</p> <p>Tai Pak Tin West (Formerly known as Tai Pak Tin) S09 [15 123 (-8.89%)]</p> <p>Tai Pak Tin East (New DCCA) S10 [16 560 (-0.23%)]</p> <p>Shek Lei North S12 [15 253 (-8.11%)]</p>	<p>Including the areas in the east of Wo Yi Hop Road and Cheung Wing Road, the west of Tai Pak Tin Street, and the north of Lei Muk Road.</p> <p>Including the areas in the east of Castle Peak Road – Kwai Chung, the south of Lei Muk Road, the west of Wo Yi Hop Road, and the north of Tai Loong Street.</p> <p>Including the areas in the east of Wo Yi Hop Road and Tai Loong Street, the south of Lei Muk Road, and Shek Foon House, Shek Cheung House and Shek Fu House of Shek Lei (II) Estate.</p> <p>Including Shek Lei (II) Estate (except Shek Foon House, Shek Cheung House, Shek Fu House, Shek Kai House and Shek Wah House).</p>	<p>Based on the 2015 original constituency boundaries shown on the proposed constituency boundary map, the projected population of S08 (Shek Yam), S09 (Tai Pak Tin West) (including the newly created S10 (Tai Pak Tin East)) and S12 (Shek Lei North)) in 2019 will exceed the statutory permissible upper limit. Therefore, the creation of a new DCCA is required so as to absorb the population in excess of the permissible limit. It is proposed:</p> <p>(i) to create the new DCCA S10 (Tai Pak Tin East) in the east of Wo Yi Hop Road located within the original boundary of S09 (Tai Pak Tin West); and</p> <p>(ii) to transfer the buildings in the east of Shek Yam Road located within the original boundary of S08 (Shek Yam) to S10 (Tai Pak Tin East) and transfer Shek Foon House, Shek Cheung House and Shek Fu House of Shek Lei (II) Estate located within the original boundary of S12 (Shek Lei North) to S10 (Tai Pak Tin East) so that the population of S08 (Shek Yam), S10 (Tai Pak Tin East) and S12 (Shek Lei North) will fall within the statutory permissible range.</p> <p>The above suggestions ensure that the population of all S08 (Shek Yam), S09 (Tai Pak Tin West), S10 (Tai Pak Tin East) and S12 (Shek Lei North) will fall within the statutory permissible range.</p>

Islands District Constituency Boundaries Requiring Adjustments

(10 elected seats will remain unchanged)

Proposed Name and Code of Constituency [Projected Population Population (Deviation%)]	Proposed Constituency Areas (Please refer to the proposed constituency boundary map(s) and the proposed constituency area boundary descriptions attached for the exact areas)	EAC's Considerations
Lantau T01 [24 685 (+48.71%)]	Including the areas in the east of Tai O, the west of Adamasta Channel, the south of North Lantau Highway, Chek Lap Kok South Road and South Perimeter Road, and the north of Soko Islands.	Based on the 2015 original constituency boundary shown on the proposed constituency boundary map, the projected population of T01 (Lantau) in 2019 will substantially exceed the statutory permissible upper limit. With a view to maintaining the population of the Constituency within the statutory permissible range, it is proposed:
Yat Tung Estate South T02 [23 475 (+41.42%)]	Including Yat Tung (I) Estate (except Hong Yat House and Ching Yat House) and Mun Tung Estate.	(i) to transfer Mun Tung Estate located within the original boundary of T01 (Lantau) to the adjacent T02 (Yat Tung Estate South); and
Yat Tung Estate North T03 [24 772 (+49.24%)]	Including Yat Tung (II) Estate, and Hong Yat House and Ching Yat House of Yat Tung (I) Estate.	(ii) to transfer Hong Yat House and Ching Yat House of Yat Tung (I) Estate located within the original boundary of T02 (Yat Tung Estate South) to T03 (Yat Tung Estate North).
		Although the population of T01 (Lantau), T02 (Yat Tung Estate South) and T03 (Yat Tung Estate North) will exceed the statutory permissible upper limit, the above suggestions will improve substantially the situation of having a population in excess of the statutory permissible upper limit in T01 (Lantau). Taking into account the constraints of geographical factor, transportation and population distribution of the Islands District, it is proposed that the population of the three Constituencies be allowed to deviate from the statutory permissible range.

Proposed Name and Code of Constituency [Projected Population (Deviation%)]	Proposed Constituency Areas (Please refer to the proposed constituency boundary map(s) and the proposed constituency area boundary descriptions attached for the exact areas)	EAC's Considerations
<p>Tung Chung South T04 [21 213 (+27.80%)]</p> <p>Tung Chung Central T05 (Formerly known as Tung Chung North) [20 712 (+24.78%)]</p> <p>Tung Chung North T06 (New DCCA) [19 398 (+16.86%)]</p> <p>Cheung Chau T10 [21 752 (+31.04%)]</p>	<p>Including Seaview Crescent, Tung Chung Crescent, Fu Tung Estate, and Yu Tung Court.</p> <p>Including Le Bleu Deux, Coastal Skyline, La Rossa, and Caribbean Coast (except La Mer).</p> <p>Including Century Link, The Visionary, Ying Tung Estate, La Mer, and the area of the Hong Kong International Airport.</p> <p>Including Cheung Chau, part of West Lamma Channel, and part of Adamasta Channel.</p>	<p>Based on the 2015 original constituency boundaries shown on the proposed constituency boundary map, the projected population of T04 (Tung Chung South) (including the newly created T06 (Tung Chung North)) and T05 (Tung Chung Central) in 2019 will substantially exceed the statutory permissible upper limit, while the projected population of Cheung Chau South and Cheung Chau North located within the original boundary of T10 (Cheung Chau) will be below the statutory permissible lower limit. With a view to maintaining the population of the Constituencies within the statutory permissible range, it is proposed:</p> <p>(i) to combine the areas of Cheung Chau South and Cheung Chau North located within the original boundary of T10 (Cheung Chau) into one constituency, T10 (Cheung Chau), freeing up a constituency for creation as T06 (Tung Chung North) in the area of Century Link, The Visionary and Ying Tung Estate located within the original boundary of T04 (Tung Chung South); and</p> <p>(ii) to transfer Seaview Crescent and La Mer located within the original boundary of T05 (Tung Chung Central) to the adjacent T04 (Tung Chung South) and T06 (Tung Chung North) respectively so that the population of T05 (Tung Chung Central) will fall within the statutory permissible range.</p>

Proposed Name and Code of Constituency [Projected Population (Deviation%)]	Proposed Constituency Areas (Please refer to the proposed constituency boundary map(s) and the proposed constituency area boundary descriptions attached for the exact areas)	EAC's Considerations
		<p>Although the population of T10 (Cheung Chau) will exceed the statutory permissible upper limit, taking into account the geographical factor and transportation of Cheung Chau South and Cheung Chau North, it is proposed that the population of the Constituency be allowed to deviate from the statutory permissible range. Similarly, the population of T04 (Tung Chung South) will still slightly exceed the statutory permissible upper limit after adjustment of boundary. Taking into account the community integrity, it is also proposed that the population of the Constituency be allowed to deviate from the statutory permissible range.</p>
Peng Chau & Hei Ling Chau T08 [6 622 (-60.11%)]	Including Peng Chau, Hei Ling Chau, Nim Shue Wan, and part of West Lamma Channel.	<p>Based on the 2015 original constituency boundary shown on the proposed constituency boundary map, the projected population of T08 (Peng Chau & Hei Ling Chau) in 2019 will be below the statutory permissible lower limit. Taking into account the geographical factor and transportation, it is not feasible to maintain the population of the Constituency within the statutory permissible range by adjusting the boundaries of the adjacent DCCAs. Therefore, it is proposed that the boundary of the Constituency should remain unchanged and its population be allowed to continue to deviate from the statutory permissible range (the population of this Constituency in the 2015 delineation exercise was also allowed to deviate from the statutory permissible range).</p>

Proposed Name and Code of Constituency [Projected Population (Deviation%)]	Proposed Constituency Areas (Please refer to the proposed constituency boundary map(s) and the proposed constituency area boundary descriptions attached for the exact areas)	EAC's Considerations
Lamma & Po Toi T09 [6 501 (-60.83%)]	Including Lamma Island, Po Toi Islands, and part of West Lamma Channel and East Lamma Channel.	<p>Based on the 2015 original constituency boundary shown on the proposed constituency boundary map, the projected population of T09 (Lamma & Po Toi) in 2019 will be below the statutory permissible lower limit. Taking into account the geographical factor and transportation, it is not feasible to maintain the population of the Constituency within the statutory permissible range by adjusting the boundaries of the adjacent DCCAs. Therefore, it is proposed that the boundary of the Constituency should remain unchanged and its population be allowed to continue to deviate from the statutory permissible range (the population of this Constituency in the 2015 delineation exercise was also allowed to deviate from the statutory permissible range).</p>

中西區的臨時建議概要
Summary of Provisional Recommendations for Central and Western District

選區代號 Code of Constituency	選區名稱 Name of Constituency	預計人口 Projected Population	標準人口基數偏離百分比 +/- % of Population Quota (16 599)
A01	中環 Chung Wan	13 351	-19.57%
A02	半山東 Mid Levels East	16 508	-0.55%
A03	衛城 Castle Road	20 397	+22.88%
A04	山頂 Peak	19 447	+17.16%
A05	大學 University	18 029	+8.61%
A06	觀龍 Kwun Lung	15 273	-7.99%
A07	堅摩 Kennedy Town & Mount Davis	15 734 ⁺	-5.21%
A08	西環 Sai Wan	12 985	-21.77%
A09	寶翠 Belcher	20 077	+20.95%
A10	石塘咀 Shek Tong Tsui	16 479 ⁺	-0.72%
A11	西營盤 Sai Ying Pun	14 815	-10.75%
A12	上環 Sheung Wan	14 981	-9.75%
A13	東華 Tung Wah	12 904	-22.26%
A14	正街 Centre Street	15 003	-9.62%
A15	水街 Water Street	14 983	-9.74%
總數 Total:		240 966	

⁺ Marine population added

⁺ 加上水上人口

灣仔區的臨時建議概要
Summary of Provisional Recommendations for Wan Chai District

選區代號 Code of Constituency	選區名稱 Name of Constituency	預計人口 Projected Population	標準人口基數偏離百分比 +/- % of Population Quota (16 599)
B01	軒尼詩 Hennessy	12 777	-23.03%
B02	愛群 Oi Kwan	12 509	-24.64%
B03	鵝頸 Canal Road	12 786	-22.97%
B04	銅鑼灣 Causeway Bay	12 503	-24.68%
B05	維園 Victoria Park	13 412 ⁺	-19.20%
B06	天后 Tin Hau	15 051	-9.33%
B07	大坑 Tai Hang	12 676	-23.63%
B08	渣甸山 Jardine's Lookout	15 337	-7.60%
B09	樂活 Broadwood	14 975	-9.78%
B10	跑馬地 Happy Valley	13 150	-20.78%
B11	司徒拔道 Stubbs Road	15 042	-9.38%
B12	修頓 Southorn	14 665	-11.65%
B13	大佛口 Tai Fat Hau	13 170	-20.66%
總數 Total :		178 053	

⁺Marine population added

⁺加上水上人口

東區的臨時建議概要 Summary of Provisional Recommendations for Eastern District

選區代號 Code of Constituency	選區名稱 Name of Constituency	預計人口 Projected Population	標準人口基數偏離百分比 +/- % of Population Quota (16 599)
C01	太古城西 Tai Koo Shing West	17 716	+6.73%
C02	太古城東 Tai Koo Shing East	18 063	+8.82%
C03	鯉景灣 Lei King Wan	20 553	+23.82%
C04	西灣河 Sai Wan Ho	20 013	+20.57%
C05	愛秩序灣 Aldrich Bay	17 610	+6.09%
C06	筲箕灣 Shaukeiwan	14 076	-15.20%
C07	阿公岩 A Kung Ngam	18 823 ⁺	+13.40%
C08	杏花邨 Heng Fa Chuen	18 597	+12.04%
C09	翠灣 Tsui Wan	12 477	-24.83%
C10	欣藍 Yan Lam	16 073	-3.17%
C11	小西灣 Siu Sai Wan	12 460	-24.94%
C12	景怡 King Yee	14 676	-11.59%
C13	環翠 Wan Tsui	15 594	-6.05%
C14	翡翠 Fei Tsui	15 268	-8.02%
C15	柏架山 Mount Parker	12 806	-22.85%
C16	寶馬山 Braemar Hill	16 259	-2.05%
C17	炮台山 Fortress Hill	15 987	-3.69%
C18	城市花園 City Garden	16 955	+2.14%
C19	和富 Provident	20 643	+24.36%
C20	堡壘 Fort Street	16 157	-2.66%
C21	錦屏 Kam Ping	16 085	-3.10%
C22	丹拿 Tanner	15 959	-3.86%
C23	健康村 Healthy Village	13 831	-16.68%
C24	鰂魚涌 Quarry Bay	13 076	-21.22%
C25	南豐 Nam Fung	13 692	-17.51%
C26	康怡 Kornhill	14 528	-12.48%
C27	康山 Kornhill Garden	13 806	-16.83%
C28	興東 Hing Tung	17 972	+8.27%
C29	下耀東 Lower Yiu Tung	17 066	+2.81%
C30	上耀東 Upper Yiu Tung	13 149	-20.78%
C31	興民 Hing Man	14 601	-12.04%
C32	樂康 Lok Hong	12 685	-23.58%
C33	翠德 Tsui Tak	12 568	-24.28%
C34	漁灣 Yue Wan	14 926	-10.08%
C35	佳曉 Kai Hiu	13 356	-19.54%
總數 Total:		548 106	

⁺Marine population added

⁺加上水上人口

南區的臨時建議概要
Summary of Provisional Recommendations for Southern District

選區代號 Code of Constituency	選區名稱 Name of Constituency	預計人口 Projected Population	標準人口基數偏離百分比 +/- % of Population Quota (16 599)
D01	香港仔 Aberdeen	19 023 ⁺	+14.60%
D02	鴨脷洲邨 Ap Lei Chau Estate	12 062	-27.33%
D03	鴨脷洲北 Ap Lei Chau North	13 442	-19.02%
D04	利東一 Lei Tung I	13 493	-18.71%
D05	利東二 Lei Tung II	14 666	-11.65%
D06	海怡東 South Horizons East	14 642	-11.79%
D07	海怡西 South Horizons West	14 674	-11.60%
D08	華貴 Wah Kwai	13 684	-17.56%
D09	華富南 Wah Fu South	12 937	-22.06%
D10	華富北 Wah Fu North	14 074	-15.21%
D11	薄扶林 Pokfulam	20 748	+25.00%
D12	置富 Chi Fu	16 105	-2.98%
D13	田灣 Tin Wan	18 081	+8.93%
D14	石漁 Shek Yue	15 692	-5.46%
D15	黃竹坑 Wong Chuk Hang	17 715 ⁺	+6.72%
D16	海灣 Bays Area	18 410	+10.91%
D17	赤柱及石澳 Stanley & Shek O	20 149	+21.39%
總數 Total :		269 597	

⁺ Marine population added

⁺ 加上水上人口

油尖旺區的臨時建議概要
Summary of Provisional Recommendations for Yau Tsim Mong District

選區代號 Code of Constituency	選區名稱 Name of Constituency	預計人口 Projected Population	標準人口基數偏離百分比 +/- % of Population Quota (16 599)
E01	尖沙咀西 Tsim Sha Tsui West	12 673	-23.65%
E02	九龍站 Kowloon Station	17 591 ⁺	+5.98%
E03	佐敦西 Jordan West	16 654	+0.33%
E04	油麻地南 Yau Ma Tei South	19 175	+15.52%
E05	富榮 Charming	16 288	-1.87%
E06	旺角西 Mong Kok West	16 278	-1.93%
E07	富柏 Fu Pak	19 046	+14.74%
E08	奧運 Olympic	17 370	+4.64%
E09	櫻桃 Cherry	15 042	-9.38%
E10	大角咀南 Tai Kok Tsui South	14 341	-13.60%
E11	大角咀北 Tai Kok Tsui North	20 538	+23.73%
E12	大南 Tai Nan	20 254	+22.02%
E13	旺角北 Mong Kok North	18 871	+13.69%
E14	旺角東 Mong Kok East	16 568	-0.19%
E15	旺角南 Mong Kok South	16 846	+1.49%
E16	油麻地北 Yau Ma Tei North	12 823	-22.75%
E17	尖東及京士柏 East Tsim Sha Tsui & King's Park	12 641	-23.84%
E18	佐敦北 Jordan North	17 885	+7.75%
E19	佐敦南 Jordan South	12 742	-23.24%
E20	尖沙咀中 Tsim Sha Tsui Central	14 762	-11.07%
總數 Total:		328 388	

⁺ Marine population added

⁺ 加上水上人口

深水埗區的臨時建議概要
Summary of Provisional Recommendations for Sham Shui Po District

選區代號 Code of Constituency	選區名稱 Name of Constituency	預計人口 Projected Population	標準人口基數偏離百分比 +/- % of Population Quota (16 599)
F01	寶麗 Po Lai	18 284	+10.15%
F02	長沙灣 Cheung Sha Wan	15 757	-5.07%
F03	南昌北 Nam Cheong North	19 628	+18.25%
F04	石硤尾 Shek Kip Mei	19 039	+14.70%
F05	南昌東 Nam Cheong East	19 594	+18.04%
F06	南昌南 Nam Cheong South	19 858	+19.63%
F07	南昌中 Nam Cheong Central	20 029	+20.66%
F08	南昌西 Nam Cheong West	20 211	+21.76%
F09	富昌 Fu Cheong	18 766	+13.06%
F10	麗閣 Lai Kok	13 067	-21.28%
F11	幸福 Fortune	18 472	+11.28%
F12	碧匯 Pik Wui	13 376	-19.42%
F13	荔枝角中 Lai Chi Kok Central	18 975	+14.31%
F14	荔枝角南 Lai Chi Kok South	16 785	+1.12%
F15	美孚南 Mei Foo South	16 563	-0.22%
F16	美孚中 Mei Foo Central	12 720	-23.37%
F17	美孚北 Mei Foo North	15 847	-4.53%
F18	荔枝角北 Lai Chi Kok North	15 472	-6.79%
F19	元州 Un Chau	18 422	+10.98%
F20	蘇屋 So Uk	18 751	+12.96%
F21	李鄭屋 Lei Cheng Uk	13 336	-19.66%
F22	龍坪及上白田 Lung Ping & Sheung Pak Tin	15 802	-4.80%
F23	下白田 Ha Pak Tin	16 014	-3.52%
F24	又一村 Yau Yat Tsuen	14 650	-11.74%
F25	南山、大坑東及大坑西 Nam Shan, Tai Hang Tung & Tai Hang Sai	19 773	+19.12%
總數 Total :		429 191	

九龍城區的臨時建議概要
Summary of Provisional Recommendations for Kowloon City District

選區代號 Code of Constituency	選區名稱 Name of Constituency	預計人口 Projected Population	標準人口基數偏離百分比 +/- % of Population Quota (16 599)
G01	馬頭圍 Ma Tau Wai	20 629	+24.28%
G02	宋皇臺 Sung Wong Toi	20 388	+22.83%
G03	馬坑涌 Ma Hang Chung	20 388	+22.83%
G04	馬頭角 Ma Tau Kok	13 958	-15.91%
G05	樂民 Lok Man	15 428	-7.05%
G06	常樂 Sheung Lok	20 454	+23.22%
G07	何文田 Ho Man Tin	19 625	+18.23%
G08	嘉道理 Kadoorie	19 100	+15.07%
G09	太子 Prince	14 931	-10.05%
G10	九龍塘 Kowloon Tong	20 309	+22.35%
G11	龍城 Lung Shing	15 498	-6.63%
G12	啟德北 Kai Tak North	14 068	-15.25%
G13	啟德東 Kai Tak East	12 993	-21.72%
G14	啟德中及南 Kai Tak Central and South	12 653	-23.77%
G15	海心 Hoi Sham	15 116	-8.93%
G16	土瓜灣北 To Kwa Wan North	14 682	-11.55%
G17	土瓜灣南 To Kwa Wan South	15 646	-5.74%
G18	鶴園海逸 Hok Yuen Laguna Verde	18 511	+11.52%
G19	黃埔東 Whampoa East	16 629	+0.18%
G20	黃埔西 Whampoa West	19 755	+19.01%
G21	紅磡灣 Hung Hom Bay	20 510	+23.56%
G22	紅磡 Hung Hom	13 762	-17.09%
G23	家維 Ka Wai	19 876	+19.74%
G24	愛民 Oi Man	15 915	-4.12%
G25	愛俊 Oi Chun	13 113	-21.00%
總數 Total :		423 937	

黃大仙區的臨時建議概要
Summary of Provisional Recommendations for Wong Tai Sin District

選區代號 Code of Constituency	選區名稱 Name of Constituency	預計人口 Projected Population	標準人口基數偏離百分比 +/- % of Population Quota (16 599)
H01	龍趣 Lung Tsui	16 351	-1.49%
H02	龍下 Lung Ha	15 363	-7.45%
H03	龍上 Lung Sheung	19 508	+17.53%
H04	鳳凰 Fung Wong	14 838	-10.61%
H05	鳳德 Fung Tak	15 606	-5.98%
H06	龍星 Lung Sing	19 166	+15.46%
H07	新蒲崗 San Po Kong	20 022	+20.62%
H08	東頭 Tung Tau	16 884	+1.72%
H09	東美 Tung Mei	17 683	+6.53%
H10	樂富 Lok Fu	14 016	-15.56%
H11	橫頭磡 Wang Tau Hom	16 981	+2.30%
H12	天強 Tin Keung	13 761	-17.10%
H13	翠竹及鵬程 Tsui Chuk & Pang Ching	17 350	+4.52%
H14	竹園南 Chuk Yuen South	15 466	-6.83%
H15	竹園北 Chuk Yuen North	18 356	+10.58%
H16	慈雲西 Tsz Wan West	20 405	+22.93%
H17	正愛 Ching Oi	20 466	+23.30%
H18	正安 Ching On	19 420	+16.99%
H19	慈雲東 Tsz Wan East	20 644	+24.37%
H20	瓊富 King Fu	18 840	+13.50%
H21	彩雲東 Choi Wan East	14 212	-14.38%
H22	彩雲南 Choi Wan South	12 568	-24.28%
H23	彩雲西 Choi Wan West	13 371	-19.45%
H24	池彩 Chi Choi	16 202	-2.39%
H25	彩虹 Choi Hung	14 841	-10.59%
總數 Total :		422 320	

觀塘區的臨時建議概要
Summary of Provisional Recommendations for Kwun Tong District

選區代號 Code of Constituency	選區名稱 Name of Constituency	預計人口 Projected Population	標準人口基數偏離百分比 +/- % of Population Quota (16 599)
J01	觀塘中心 Kwun Tong Central	16 518	-0.49%
J02	九龍灣 Kowloon Bay	13 289	-19.94%
J03	啟業 Kai Yip	20 355	+22.63%
J04	麗晶 Lai Ching	15 349	-7.53%
J05	坪石 Ping Shek	16 446	-0.92%
J06	彩德 Choi Tak	17 540	+5.67%
J07	佐敦谷 Jordan Valley	20 297	+22.28%
J08	順天 Shun Tin	18 307	+10.29%
J09	雙順 Sheung Shun	17 620	+6.15%
J10	安利 On Lee	18 411	+10.92%
J11	安泰 On Tai	20 739	+24.94%
J12	秀茂坪北 Sau Mau Ping North	19 055	+14.80%
J13	秀茂坪中 Sau Mau Ping Central	19 749	+18.98%
J14	安達 On Tat	19 618	+18.19%
J15	秀茂坪南 Sau Mau Ping South	20 193	+21.65%
J16	寶達 Po Tat	20 490	+23.44%
J17	廣德 Kwong Tak	18 079	+8.92%
J18	興田 Hing Tin	16 638	+0.23%
J19	藍田 Lam Tin	20 638	+24.33%
J20	平田 Ping Tin	17 697	+6.61%
J21	栢雅 Pak Nga	13 020	-21.56%
J22	俊翔 Chun Cheung	17 214	+3.71%
J23	油塘東 Yau Tong East	15 754	-5.09%
J24	油翠 Yau Chui	17 969	+8.25%
J25	油麗 Yau Lai	16 068	-3.20%
J26	油塘西 Yau Tong West	19 627	+18.24%
J27	麗港城 Laguna City	24 757	+49.15%
J28	景田 King Tin	20 225	+21.84%
J29	翠屏 Tsui Ping	18 780	+13.14%
J30	曉麗 Hiu Lai	17 379	+4.70%
J31	寶樂 Po Lok	13 893	-16.30%
J32	月華 Yuet Wah	13 320	-19.75%
J33	協康 Hip Hong	16 091	-3.06%
J34	樂華南 Lok Wah South	12 582	-24.20%
J35	樂華北 Lok Wah North	12 479	-24.82%
J36	康樂 Hong Lok	15 614	-5.93%
J37	定安 Ting On	16 809	+1.27%
J38	牛頭角上邨 Upper Ngau Tau Kok Estate	15 165	-8.64%
J39	牛頭角下邨 Lower Ngau Tau Kok Estate	17 513	+5.51%
J40	淘大 To Tai	17 071	+2.84%
總數 Total:		698 358	

荃灣區的臨時建議概要
Summary of Provisional Recommendations for Tsuen Wan District

選區代號 Code of Constituency	選區名稱 Name of Constituency	預計人口 Projected Population	標準人口基數偏離百分比 +/- % of Population Quota (16 599)
K01	德華 Tak Wah	15 475	-6.77%
K02	楊屋道 Yeung Uk Road	17 799	+7.23%
K03	荃灣南 Tsuen Wan South	19 623	+18.22%
K04	海濱 Hoi Bun	18 556	+11.79%
K05	荃灣西 Tsuen Wan West	16 058	-3.26%
K06	祈德尊 Clague Garden	17 170	+3.44%
K07	荃灣中心 Tsuen Wan Centre	14 883	-10.34%
K08	愉景 Discovery Park	16 074	-3.16%
K09	福來 Fuk Loi	13 916	-16.16%
K10	綠楊 Luk Yeung	13 352	-19.56%
K11	馬灣 Ma Wan	15 648	-5.73%
K12	荃灣郊區 Tsuen Wan Rural	19 600	+18.08%
K13	汀深 Ting Sham	17 611	+6.10%
K14	麗濤 Lai To	17 951	+8.15%
K15	荃威 Allway	19 191	+15.62%
K16	象石 Cheung Shek	13 060	-21.32%
K17	石圍角 Shek Wai Kok	12 759	-23.13%
K18	梨木樹西 Lei Muk Shue West	17 296	+4.20%
K19	梨木樹東 Lei Muk Shue East	17 322	+4.36%
總數 Total:		313 344	

屯門區的臨時建議概要
Summary of Provisional Recommendations for Tuen Mun District

選區代號 Code of Constituency	選區名稱 Name of Constituency	預計人口 Projected Population	標準人口基數偏離百分比 +/- % of Population Quota (16 599)
L01	屯門市中心 Tuen Mun Town Centre	20 442	+23.15%
L02	兆置 Siu Chi	19 954	+20.21%
L03	安定 On Ting	15 819	-4.70%
L04	兆翠 Siu Tsui	18 367	+10.65%
L05	友愛南 Yau Oi South	15 078	-9.16%
L06	友愛北 Yau Oi North	14 625	-11.89%
L07	翠興 Tsui Hing	18 150	+9.34%
L08	山景 Shan King	16 817	+1.31%
L09	景興 King Hing	14 921	-10.11%
L10	興澤 Hing Tsak	15 167	-8.63%
L11	新墟 San Hui	20 036	+20.71%
L12	掃管笏 So Kwun Wat	13 828	-16.69%
L13	三聖 Sam Shing	17 237 ⁺	+3.84%
L14	恒福 Hanford	14 473	-12.81%
L15	悅湖 Yuet Wu	13 428	-19.10%
L16	兆禧 Siu Hei	12 544	-24.43%
L17	湖景 Wu King	13 434	-19.07%
L18	蝴蝶 Butterfly	15 982	-3.72%
L19	富新 Fu Sun	18 387	+10.77%
L20	樂翠 Lok Tsui	14 469	-12.83%
L21	龍門 Lung Mun	17 075	+2.87%
L22	新景 San King	13 772	-17.03%
L23	良景 Leung King	12 881	-22.40%
L24	田景 Tin King	15 565	-6.23%
L25	寶田 Po Tin	15 431	-7.04%
L26	建生 Kin Sang	16 698	+0.60%
L27	兆康 Siu Hong	15 943	-3.95%
L28	欣田 Yan Tin	16 746	+0.89%
L29	屯門鄉郊 Tuen Mun Rural	20 491	+23.45%
L30	富泰 Fu Tai	19 298	+16.26%
L31	景峰 Prime View	19 373	+16.71%
總數 Total:		506 431	

⁺ Marine population added

⁺ 加上水上人口

元朗區的臨時建議概要 Summary of Provisional Recommendations for Yuen Long District

選區代號 Code of Constituency	選區名稱 Name of Constituency	預計人口 Projected Population	標準人口基數偏離百分比 +/- % of Population Quota (16 599)
M01	豐年 Fung Nin	19 006	+14.50%
M02	元朗中心 Yuen Long Centre	15 542	-6.37%
M03	鳳翔 Fung Cheung	15 976	-3.75%
M04	元龍 Yuen Lung	13 761	-17.10%
M05	十八鄉中 Shap Pat Heung Central	20 582	+24.00%
M06	水邊 Shui Pin	18 727	+12.82%
M07	南屏 Nam Ping	13 508	-18.62%
M08	北朗 Pek Long	13 849	-16.57%
M09	元朗東頭 Yuen Long Tung Tau	13 186	-20.56%
M10	十八鄉北 Shap Pat Heung North	14 251	-14.15%
M11	十八鄉東 Shap Pat Heung East	13 766	-17.07%
M12	十八鄉西 Shap Pat Heung West	19 402	+16.89%
M13	屏山南 Ping Shan South	16 555	-0.27%
M14	洪福 Hung Fuk	12 641	-23.84%
M15	廈村 Ha Tsuen	15 332	-7.63%
M16	屏山中 Ping Shan Central	15 036	-9.42%
M17	盛欣 Shing Yan	12 903	-22.27%
M18	天盛 Tin Shing	14 278	-13.98%
M19	天耀 Tin Yiu	12 734	-23.28%
M20	耀祐 Yiu Yau	13 916	-16.16%
M21	慈祐 Tsz Yau	14 562	-12.27%
M22	嘉湖南 Kingswood South	18 631	+12.24%
M23	瑞愛 Shui Oi	17 756	+6.97%
M24	瑞華 Shui Wah	14 960	-9.87%
M25	頌華 Chung Wah	16 867	+1.61%
M26	頌栢 Chung Pak	15 741	-5.17%
M27	嘉湖北 Kingswood North	20 117	+21.19%
M28	悅恩 Yuet Yan	18 671	+12.48%
M29	晴景 Ching King	19 077	+14.93%
M30	富恩 Fu Yan	19 671	+18.51%
M31	逸澤 Yat Chak	20 392	+22.85%
M32	天恒 Tin Heng	20 465	+23.29%
M33	宏逸 Wang Yat	18 418	+10.96%
M34	屏山北 Ping Shan North	14 237	-14.23%
M35	錦綉花園 Fairview Park	20 038	+20.72%
M36	新田 San Tin	19 916	+19.98%
M37	錦田 Kam Tin	20 493	+23.46%
M38	八鄉北 Pat Heung North	13 491	-18.72%
M39	八鄉南 Pat Heung South	20 545	+23.77%
總數 Total :		648 999	

北區的臨時建議概要
Summary of Provisional Recommendations for North District

選區代號 Code of Constituency	選區名稱 Name of Constituency	預計人口 Projected Population	標準人口基數偏離百分比 +/- % of Population Quota (16 599)
N01	聯和墟 Luen Wo Hui	20 753	+25.03%
N02	粉嶺市 Fanling Town	15 211	-8.36%
N03	祥華 Cheung Wah	16 358	-1.45%
N04	華都 Wah Do	18 412	+10.92%
N05	華明 Wah Ming	16 202	-2.39%
N06	欣盛 Yan Shing	19 314	+16.36%
N07	粉嶺南 Fanling South	14 716	-11.34%
N08	盛福 Shing Fuk	14 726	-11.28%
N09	清河 Ching Ho	20 504	+23.53%
N10	御太 Yu Tai	18 967	+14.27%
N11	上水鄉郊 Sheung Shui Rural	20 757	+25.05%
N12	彩園 Choi Yuen	17 222	+3.75%
N13	石湖墟 Shek Wu Hui	19 841	+19.53%
N14	天平西 Tin Ping West	13 050	-21.38%
N15	鳳翠 Fung Tsui	18 666	+12.45%
N16	沙打 Sha Ta	17 305	+4.25%
N17	天平東 Tin Ping East	17 073	+2.86%
N18	皇后山 Queen's Hill	18 342	+10.50%
總數 Total :		317 419	

大埔區的臨時建議概要
Summary of Provisional Recommendations for Tai Po District

選區代號 Code of Constituency	選區名稱 Name of Constituency	預計人口 Projected Population	標準人口基數偏離百分比 +/- % of Population Quota (16 599)
P01	大埔墟 Tai Po Hui	19 451	+17.18%
P02	頌汀 Chung Ting	14 303	-13.83%
P03	大埔中 Tai Po Central	13 645	-17.80%
P04	大元 Tai Yuen	13 863	-16.48%
P05	富亨 Fu Heng	15 546	-6.34%
P06	怡富 Yee Fu	14 644	-11.78%
P07	富明新 Fu Ming Sun	13 600	-18.07%
P08	廣福及寶湖 Kwong Fuk & Plover Cove	12 858	-22.54%
P09	宏福 Wang Fuk	19 301	+16.28%
P10	大埔滘 Tai Po Kau	18 120	+9.16%
P11	運頭塘 Wan Tau Tong	15 438	-6.99%
P12	新富 San Fu	15 444	-6.96%
P13	林村谷 Lam Tsuen Valley	17 508	+5.48%
P14	寶雅 Po Nga	20 357	+22.64%
P15	太和 Tai Wo	13 735	-17.25%
P16	舊墟及太湖 Old Market & Serenity	14 475	-12.80%
P17	康樂園 Hong Lok Yuen	20 488	+23.43%
P18	船灣 Shuen Wan	20 409 ⁺	+22.95%
P19	西貢北 Sai Kung North	14 102 ⁺	-15.04%
總數 Total :		307 287	

⁺ Marine population added

⁺ 加上水上人口

西貢區的臨時建議概要 Summary of Provisional Recommendations for Sai Kung District

選區代號 Code of Constituency	選區名稱 Name of Constituency	預計人口 Projected Population	標準人口基數偏離百分比 +/- % of Population Quota (16 599)
Q01	西貢市中心 Sai Kung Central	10 901	-34.33%
Q02	白沙灣 Pak Sha Wan	15 810 ⁺	-4.75%
Q03	西貢離島 Sai Kung Islands	12 894 ⁺	-22.32%
Q04	坑口東 Hang Hau East	13 902 ⁺	-16.25%
Q05	坑口西 Hang Hau West	19 361	+16.64%
Q06	彩健 Choi Kin	19 778	+19.15%
Q07	健明 Kin Ming	15 377	-7.36%
Q08	都善 Do Shin	15 063	-9.25%
Q09	維景 Wai King	14 598	-12.05%
Q10	海唇 Hoi Chun	18 223	+9.78%
Q11	寶怡 Po Yee	15 330	-7.65%
Q12	富君 Fu Kwan	18 975	+14.31%
Q13	澳唐 O Tong	17 578	+5.90%
Q14	尚德 Sheung Tak	19 061	+14.83%
Q15	廣明 Kwong Ming	17 828	+7.40%
Q16	康景 Hong King	12 786	-22.97%
Q17	翠林 Tsui Lam	14 821	-10.71%
Q18	寶林 Po Lam	15 416	-7.13%
Q19	欣英 Yan Ying	18 246	+9.92%
Q20	慧茵 Wai Yan	13 752	-17.15%
Q21	運亨 Wan Hang	14 254	-14.13%
Q22	景林 King Lam	17 176	+3.48%
Q23	厚德 Hau Tak	17 762	+7.01%
Q24	富藍 Fu Nam	16 981	+2.30%
Q25	德明 Tak Ming	18 785	+13.17%
Q26	南安 Nam On	18 364	+10.63%
Q27	軍寶 Kwan Po	13 854	-16.54%
Q28	環保北 Wan Po North	18 855	+13.59%
Q29	環保南 Wan Po South	18 497	+11.43%
總數 Total :		474 228	

⁺ Marine population added

⁺ 加上水上人口

沙田區的臨時建議概要
Summary of Provisional Recommendations for Sha Tin District

選區代號 Code of Constituency	選區名稱 Name of Constituency	預計人口 Projected Population	標準人口基數偏離百分比 +/- % of Population Quota (16 599)
R01	沙田市中心 Sha Tin Town Centre	18 825	+13.41%
R02	瀝源 Lek Yuen	15 959	-3.86%
R03	禾輦邨 Wo Che Estate	17 539	+5.66%
R04	第一城 City One	15 938	-3.98%
R05	愉城 Yue Shing	15 428	-7.05%
R06	王屋 Wong Uk	17 502	+5.44%
R07	沙角 Sha Kok	16 061	-3.24%
R08	博康 Pok Hong	16 063	-3.23%
R09	水泉澳 Shui Chuen O	20 294	+22.26%
R10	乙泉 Jat Chuen	19 634	+18.28%
R11	秦豐 Chun Fung	15 529	-6.45%
R12	新田圍 Sun Tin Wai	16 041	-3.36%
R13	翠田 Chui Tin	15 025	-9.48%
R14	顯嘉 Hin Ka	13 023	-21.54%
R15	下城門 Lower Shing Mun	19 554	+17.80%
R16	雲城 Wan Shing	20 104	+21.12%
R17	徑口 Keng Hau	19 588	+18.01%
R18	田心 Tin Sum	14 327	-13.69%
R19	翠嘉 Chui Ka	18 417	+10.95%
R20	大圍 Tai Wai	20 083	+20.99%
R21	松田 Chung Tin	15 131	-8.84%
R22	穗禾 Sui Wo	12 870	-22.47%
R23	火炭 Fo Tan	20 520	+23.62%
R24	駿馬 Chun Ma	13 863	-16.48%
R25	海嵐 Hoi Nam	12 926	-22.13%
R26	頌安 Chung On	15 840	-4.57%
R27	錦濤 Kam To	19 781	+19.17%
R28	馬鞍山市中心 Ma On Shan Town Centre	17 520	+5.55%
R29	烏溪沙 Wu Kai Sha	20 592	+24.06%
R30	利安 Lee On	16 415	-1.11%
R31	富龍 Fu Lung	16 363	-1.42%
R32	錦英 Kam Ying	16 942	+2.07%
R33	耀安 Yiu On	17 630	+6.21%
R34	恆安 Heng On	19 833	+19.48%
R35	大水坑 Tai Shui Hang	18 939	+14.10%
R36	鞍泰 On Tai	14 323	-13.71%
R37	愉欣 Yu Yan	18 617	+12.16%
R38	帝怡 Di Yee	16 877	+1.67%
R39	碧湖 Bik Woo	16 609	+0.06%
R40	廣康 Kwong Hong	13 200	-20.48%
R41	廣源 Kwong Yuen	13 263	-20.10%
總數 Total :		692 988	

葵青區的臨時建議概要
Summary of Provisional Recommendations for Kwai Tsing District

選區代號 Code of Constituency	選區名稱 Name of Constituency	預計人口 Projected Population	標準人口基數偏離百分比 +/- % of Population Quota (16 599)
S01	葵興 Kwai Hing	20 591	+24.05%
S02	葵聯 Kwai Luen	13 492	-18.72%
S03	葵盛東邨 Kwai Shing East Estate	20 194	+21.66%
S04	上大窩口 Upper Tai Wo Hau	13 463	-18.89%
S05	下大窩口 Lower Tai Wo Hau	13 158	-20.73%
S06	葵涌邨南 Kwai Chung Estate South	14 435	-13.04%
S07	葵涌邨北 Kwai Chung Estate North	20 053	+20.81%
S08	石蔭 Shek Yam	19 678	+18.55%
S09	大白田西 Tai Pak Tin West	15 123	-8.89%
S10	大白田東 Tai Pak Tin East	16 560	-0.23%
S11	安蔭 On Yam	16 183	-2.51%
S12	石籬北 Shek Lei North	15 253	-8.11%
S13	石籬南 Shek Lei South	19 678	+18.55%
S14	葵芳 Kwai Fong	18 107	+9.08%
S15	興芳 Hing Fong	14 860	-10.48%
S16	華麗 Wah Lai	16 580	-0.11%
S17	荔華 Lai Wah	15 916	-4.11%
S18	祖堯 Cho Yiu	15 760	-5.05%
S19	荔景 Lai King	13 858	-16.51%
S20	葵盛西邨 Kwai Shing West Estate	18 062	+8.81%
S21	安瀨 On Ho	19 763	+19.06%
S22	偉盈 Wai Ying	19 475	+17.33%
S23	青衣邨 Tsing Yi Estate	15 419	-7.11%
S24	翠怡 Greenfield	18 232	+9.84%
S25	長青 Cheung Ching	19 684	+18.59%
S26	長康 Cheung Hong	14 099	-15.06%
S27	盛康 Shing Hong	14 902	-10.22%
S28	青衣南 Tsing Yi South	17 278	+4.09%
S29	長亨 Cheung Hang	13 366	-19.48%
S30	青發 Ching Fat	17 863	+7.61%
S31	長安 Cheung On	12 739	-23.25%
總數 Total:		513 824	

離島區的臨時建議概要
Summary of Provisional Recommendations for Islands District

選區代號 Code of Constituency	選區名稱 Name of Constituency	預計人口 Projected Population	標準人口基數偏離百分比 +/- % of Population Quota (16 599)
T01	大嶼山 Lantau	24 685	+48.71%
T02	逸東邨南 Yat Tung Estate South	23 475	+41.42%
T03	逸東邨北 Yat Tung Estate North	24 772	+49.24%
T04	東涌南 Tung Chung South	21 213	+27.80%
T05	東涌中 Tung Chung Central	20 712	+24.78%
T06	東涌北 Tung Chung North	19 398	+16.86%
T07	愉景灣 Discovery Bay	20 016 ⁺	+20.59%
T08	坪洲及喜靈洲 Peng Chau & Hei Ling Chau	6 622	-60.11%
T09	南丫及蒲台 Lamma & Po Toi	6 501 ⁺	-60.83%
T10	長洲 Cheung Chau	21 752 ⁺	+31.04%
總數 Total :		189 146	

⁺Marine population added

⁺ 加上水上人口

**Public Forums on the Provisional Recommendations on
Boundaries and Names of District Council Constituencies for
the 2019 District Council Ordinary Election**

The Electoral Affairs Commission will hear views of the public on the proposed constituency boundaries in all districts at the following public forums:

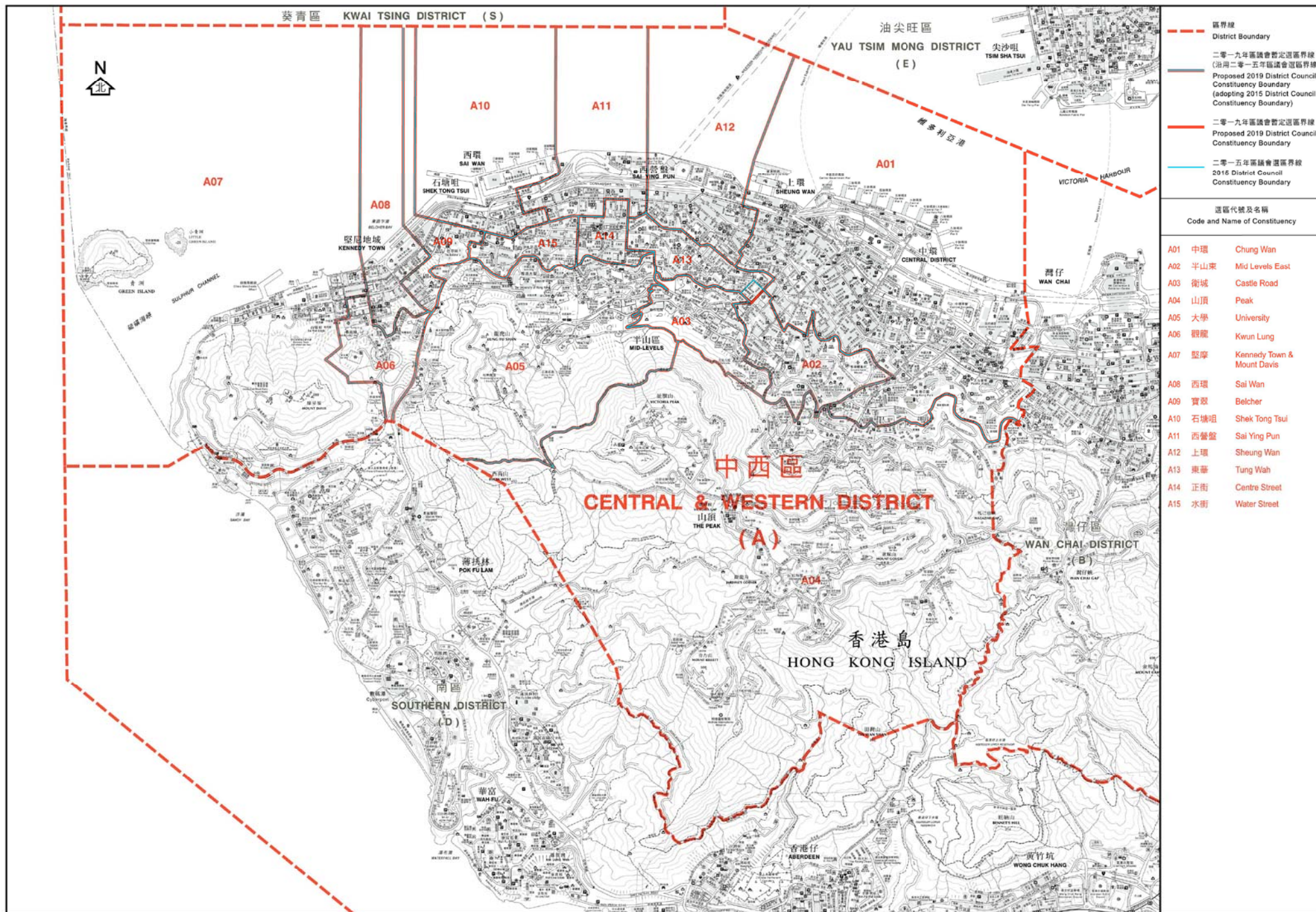
Date: 1 August 2018 (Wednesday)
Time: 7:00 pm – 9:30 pm
Venue: Lai Chi Kok Community Hall
863 Lai Chi Kok Road, Sham Shui Po
Kowloon

Date: 3 August 2018 (Friday)
Time: 7:00 pm – 9:30 pm
Venue: Lung Hang Estate Community Centre
Lung Hang Estate, Sha Tin
New Territories

代號 Code	區名稱 District Name	圖則編號 Plan No.
A	中西區 Central & Western	DDCCAC2019
B	灣仔區 Wan Chai	DDCCAC2019
C	東區 Eastern	DDCCAC2019
D	南區 Southern	DDCCAC2019 & DDCCAC2019
E	港安旺區 Yau Tsim Mong	DDCCAC2019
F	深水埗區 Sham Shui Po	DDCCAC2019
G	九龍城區 Kowloon City	DDCCAC2019
H	黃大仙區 Wong Tai Sin	DDCCAC2019
J	觀塘區 Kwun Tong	DDCCAC2019
K	荃灣區 Tsuen Wan	DDCCAC2019
L	屯門區 Tuen Mun	DDCCAC2019
M	元朗區 Yuen Long	DDCCAC2019
N	北區 North	DDCCAC2019 & DDCCAC2019
P	大埔區 Tai Po	DDCCAC2019 & DDCCAC2019
Q	西貢區 Sai Kung	DDCCAC2019 & DDCCAC2019
R	沙田區 Sha Tin	DDCCAC2019
S	葵青區 Kwai Tsing	DDCCAC2019
T	離島區 Islands	DDCCAC2019

KILOMETRES 公里 0 2 4 6 8 10 12 14 16 18 20 KILOMETRES 公里

選舉管理委員會刊印
Published by the Electoral Affairs Commission
版權所有 未經許可 不得複製 ©2018 Copyright reserved - reproduction by permission only
地圖數據源自地政總局
Cartography by Survey & Mapping Office, Lands Department



選舉管理委員會之臨時建議
公眾諮詢
(諮詢期由二零一八年七月二十三日至二零一八年八月二十一日)
Provisional Recommendations by the
Electoral Affairs Commission for Public Consultation
(23 July 2018 to 21 August 2018)

區議會選區分界圖 — 中西區
DISTRICT COUNCIL CONSTITUENCY BOUNDARIES — CENTRAL & WESTERN DISTRICT

1:50,000

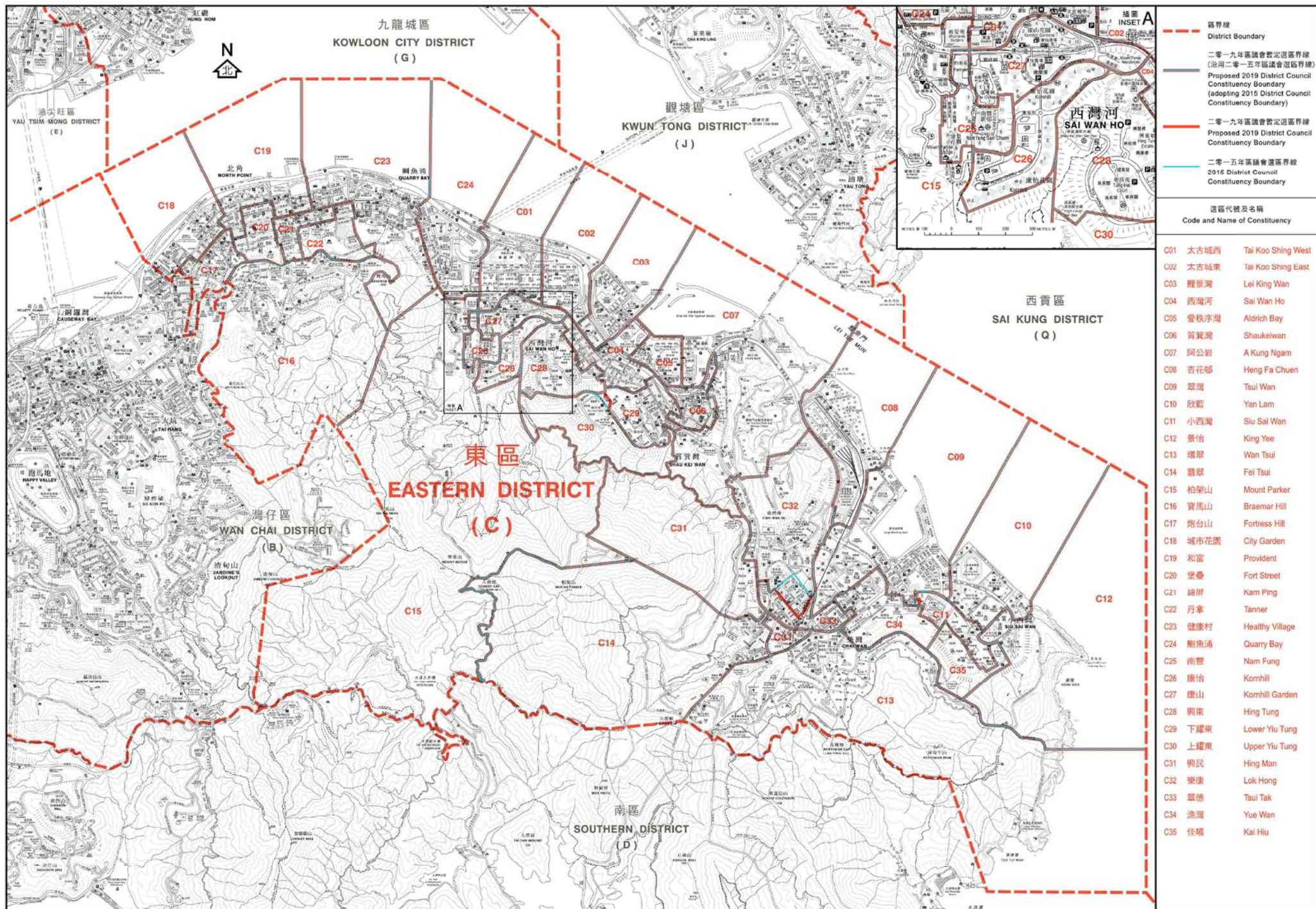
圖則編號
Plan No. DCCA/C/2019/A

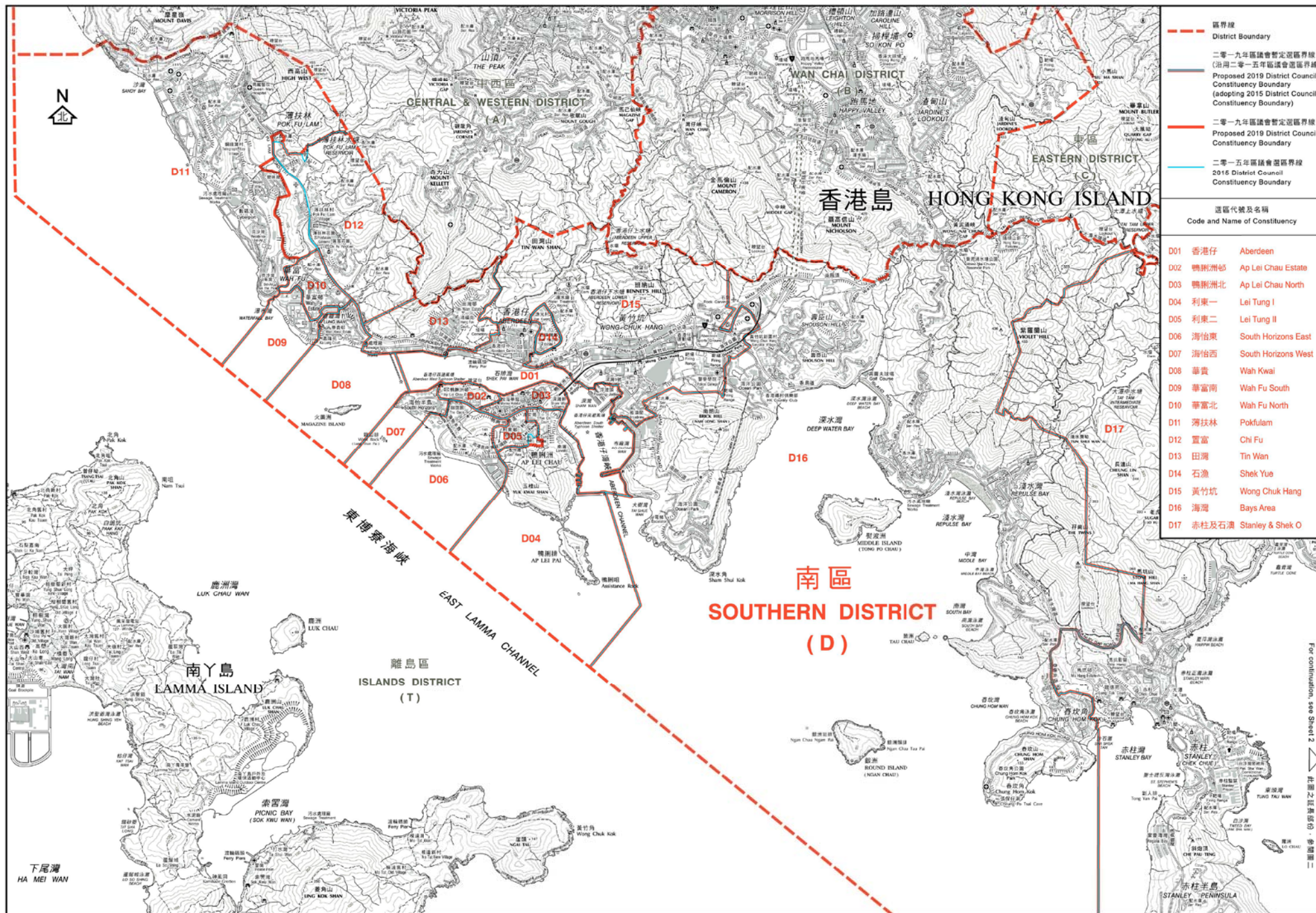
二零一八年七月版 July 2018 Edition

選舉管理委員會刊印

Published by the Electoral Affairs Commission
經政府許可，不得複製 © 2018. Copyright reserved. reproduction by permission only.
地圖繪製及出版處
Cartography by Survey & Mapping Office, Lands Department







選舉管理委員會之臨時建議
公眾諮詢
(諮詢期由二零一八年七月二十三日零時至二零一八年八月二十一日)
Provisional Recommendations by the
Electoral Affairs Commission for Public Consultation
(23 July 2018 to 21 August 2018)

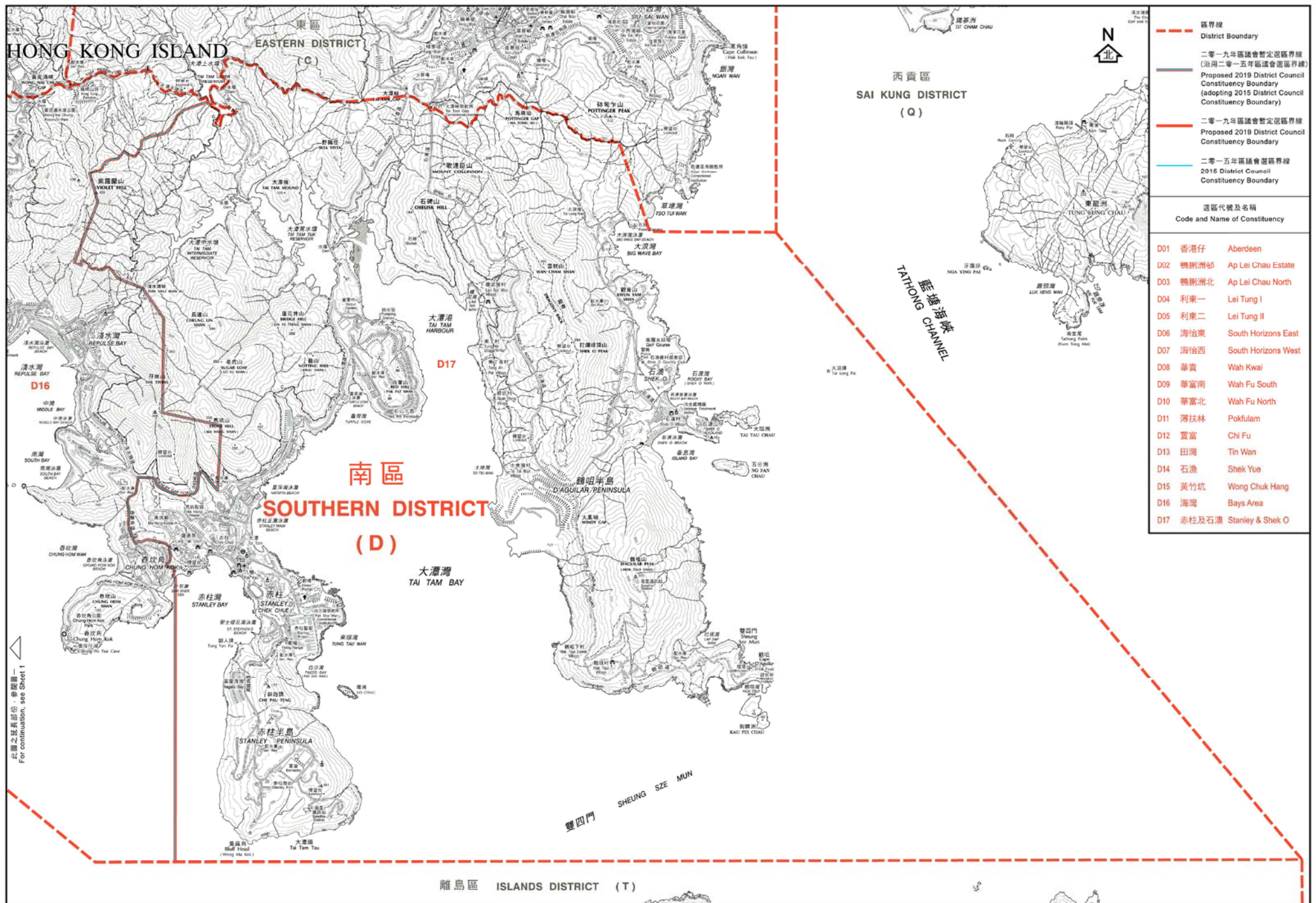
區議會選區分界圖 — 南區 (圖一)
DISTRICT COUNCIL CONSTITUENCY BOUNDARIES — SOUTHERN DISTRICT (SHEET 1)

METRES 0 500 1000 1500 2000 2500 3000

圖則編號
Plan No. DCCA/C/2019/D1

二零一八年七月版 July 2018 Edition
選舉管理委員會刊印
Published by the Electoral Affairs Commission
經政府許可 不得複製 © 2018 Copyright reserved; reproduction by permission only
地圖繪製及測量處地圖
Cartography by Survey & Mapping Office, Lands Department

For continuation, see Sheet 2

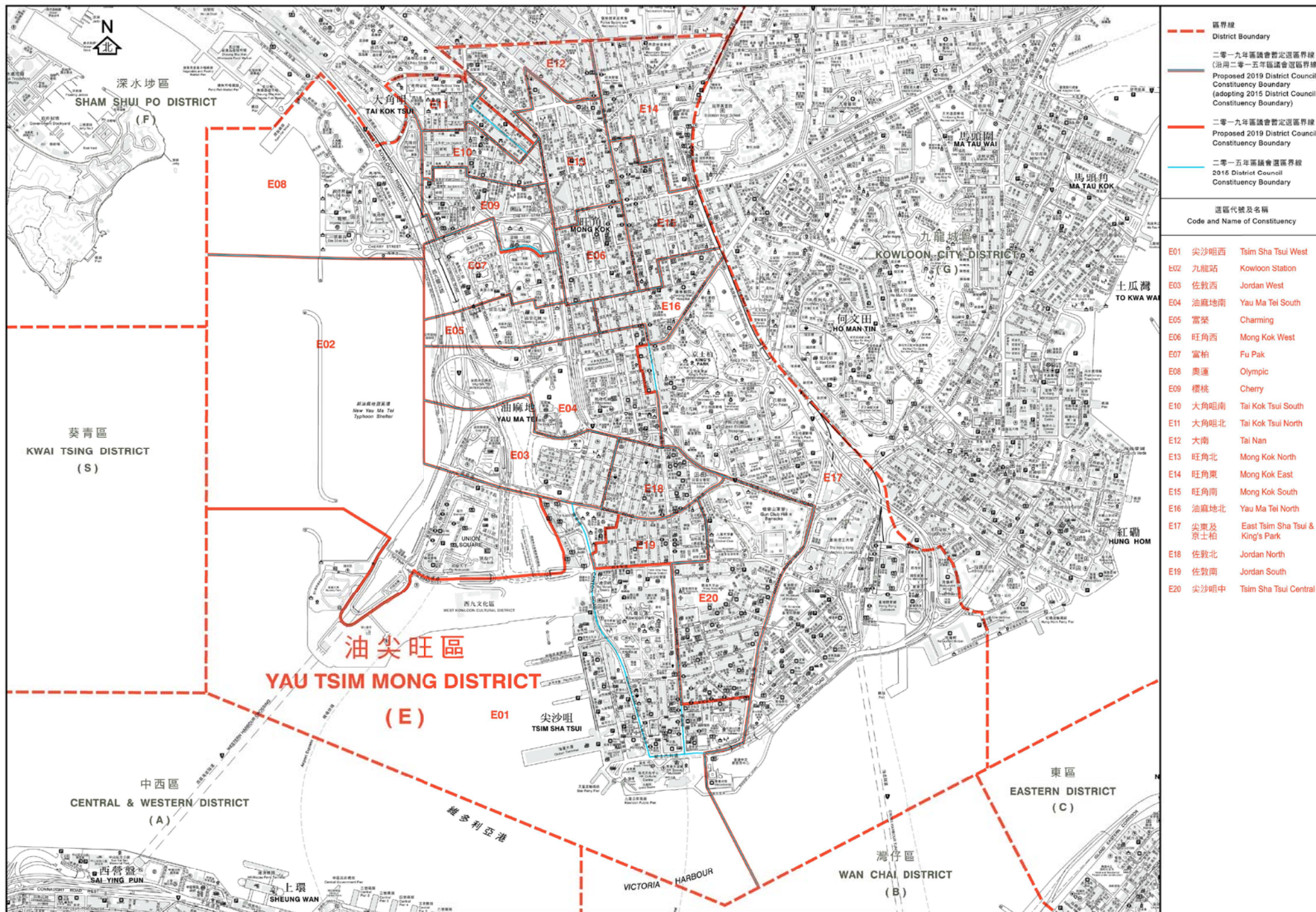


選舉管理委員會之臨時建議
公眾諮詢
(諮詢期由二零一八年七月二十三日至二零一八年八月二十一日)
Provisional Recommendations by the
Electoral Affairs Commission for Public Consultation
(23 July 2018 to 21 August 2018)

區議會選區分界圖 — 南區 (圖二)
DISTRICT COUNCIL CONSTITUENCY BOUNDARIES — SOUTHERN DISTRICT (SHEET 2)

1:50,000

圖則編號
Plan No. DCCA/C/2019/D2
二零一八年七月版 July 2018 Edition
選舉管理委員會刊印
Published by the Electoral Affairs Commission
版權所有 未經許可 不得複製 © 2018 Copyright reserved; reproduction by permission only
地圖繪製暨測量處編製
Cartography by Survey & Mapping Office, Lands Department



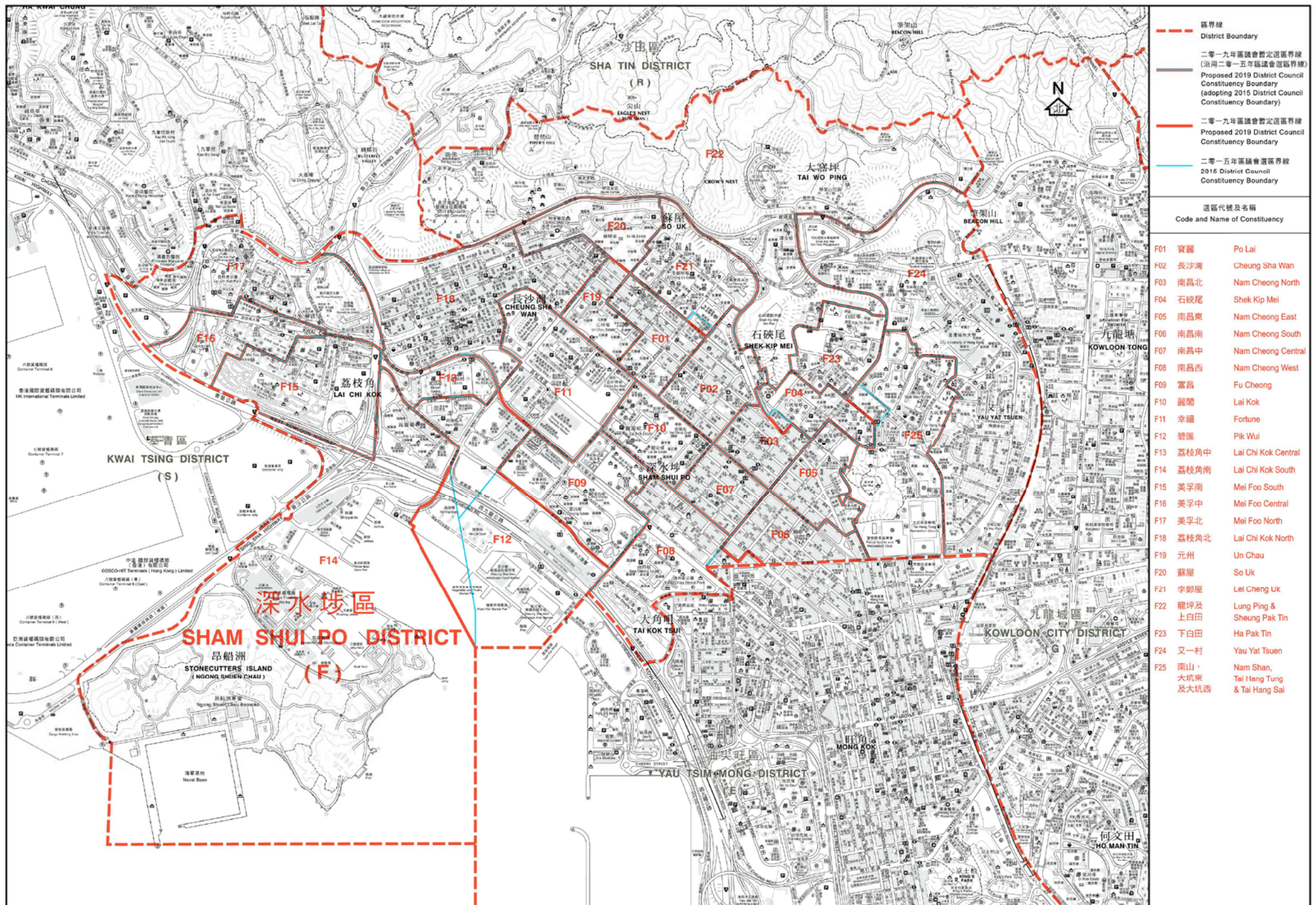
選舉管理委員會之臨時建議
公眾諮詢
(諮詢期由二零一八年七月二十三日至二零一八年八月三十一日)
Provisional Recommendations by the
Electoral Affairs Commission for Public Consultation
(23 July 2018 to 21 August 2018)

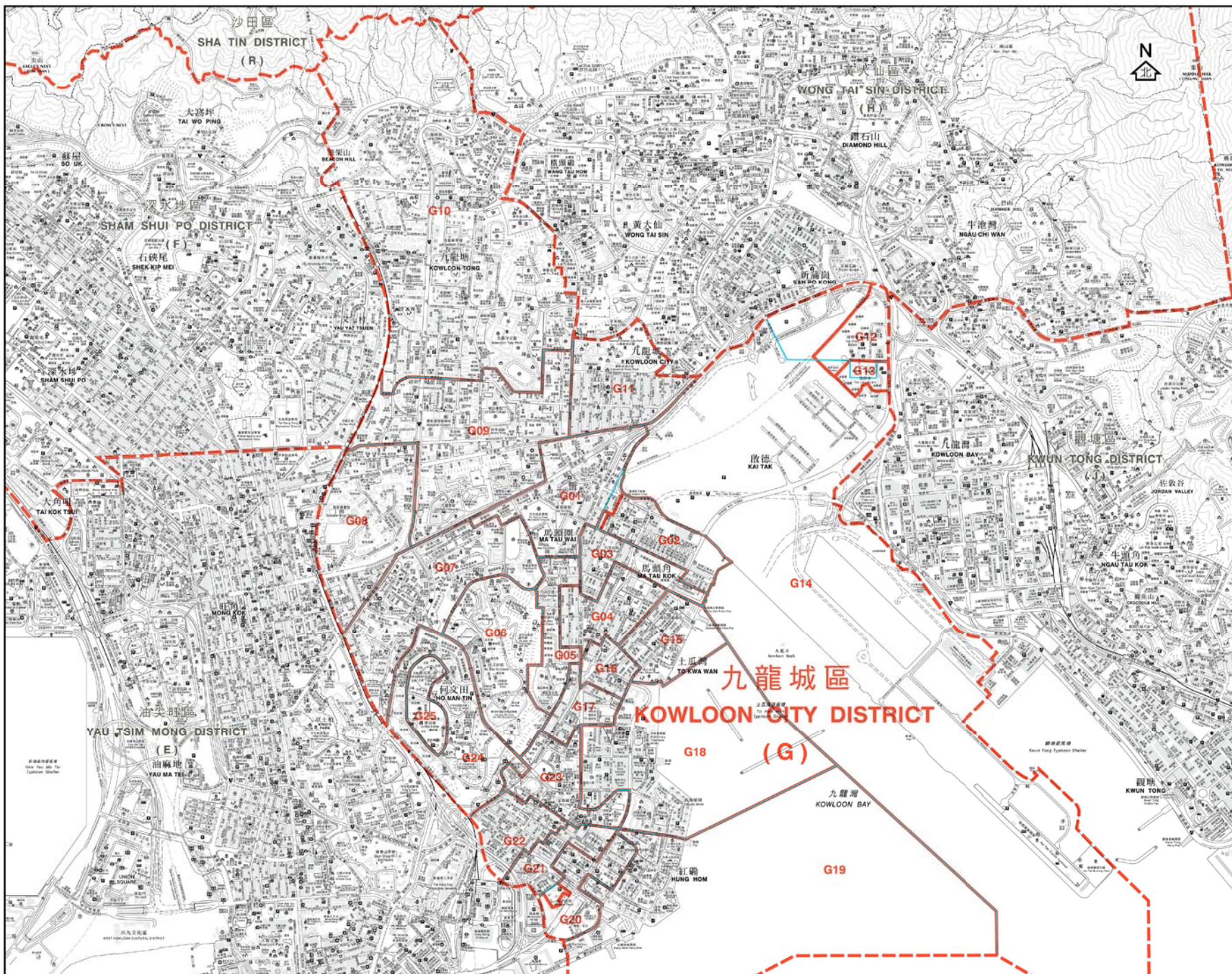
區議會選區分界圖 — 油尖旺區 DISTRICT COUNCIL CONSTITUENCY BOUNDARIES — YAU TSIM MONG DISTRICT

METRES 0 200 400 600 800 1000 1200 1400 1600 1800 2000 METRES

圖則編號
Plan No. DCCA/C/2019/E

二零一八年七月版 July 2018 Edition
選舉管理委員會刊印
Published by the Electoral Affairs Commission
經核實有 未經許可 不得複製 © 2018 Copyright reserved - reproduction by permission only
地圖繪製及測量處繪製
Cartography by Survey & Mapping Office, Lands Department





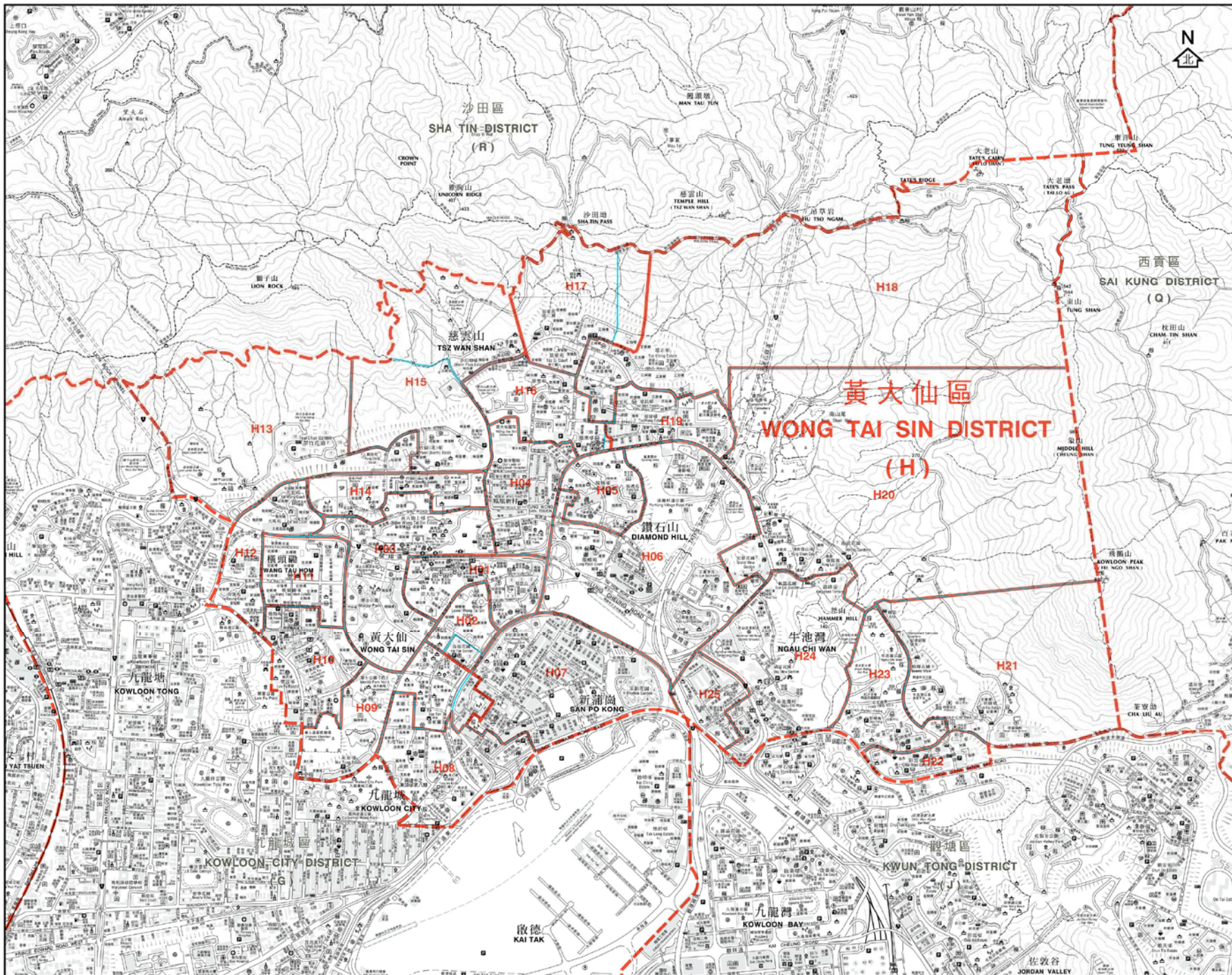
<p>區界線 District Boundary</p> <p>二零一九年區議會暫定選區界線 (沿用二零一五年區議會選區界線) Proposed 2019 District Council Constituency Boundary (adopting 2015 District Council Constituency Boundary)</p> <p>二零一九年區議會暫定選區界線 Proposed 2019 District Council Constituency Boundary</p> <p>二零一五年區議會選區界線 2015 District Council Constituency Boundary</p>	
<p>選區代號及名稱 Code and Name of Constituency</p>	
G01	馬頭圍 Ma Tau Wai
G02	宋皇臺 Sung Wong Toi
G03	馬坑涌 Ma Hang Chung
G04	馬頭角 Ma Tau Kok
G05	樂民 Lok Man
G06	常樂 Sheung Lok
G07	何文田 Ho Man Tin
G08	嘉道理 Kadoorie
G09	太子 Prince
G10	九龍塘 Kowloon Tong
G11	龍城 Lung Shing
G12	啟德北 Kai Tak North
G13	啟德東 Kai Tak East
G14	啟德中 及南 Kai Tak Central and South
G15	海心 Hoi Sham
G16	土瓜灣北 To Kwa Wan North
G17	土瓜灣南 To Kwa Wan South
G18	鵝園海邊 Hok Yuen Laguna Verde
G19	黃埔東 Whampoa East
G20	黃埔西 Whampoa West
G21	紅磡 Hung Hom Bay
G22	紅磡 Hung Hom
G23	家維 Ka Wai
G24	愛民 Oi Man
G25	愛俊 Oi Chun

選舉管理委員會之臨時建議
公眾諮詢
(諮詢期由二零一八年七月二十三日零二時至二零一八年八月二十一時)
Provisional Recommendations by the
Electoral Affairs Commission for Public Consultation
(23 July 2018 to 21 August 2018)

區議會選區分界圖 — 九龍城區
DISTRICT COUNCIL CONSTITUENCY BOUNDARIES — KOWLOON CITY DISTRICT

1:50,000

圖則編號
Plan No. DCCA/C/2019/G
二零一八年七月版 July 2018 Edition
選舉管理委員會刊印
Published by the Electoral Affairs Commission
經核實 未經許可 不得複製 © 2018 Copyright reserved; reproduction by permission only
地圖繪製 地圖繪製 地圖繪製
Cartography by Survey & Mapping Office, Lands Department



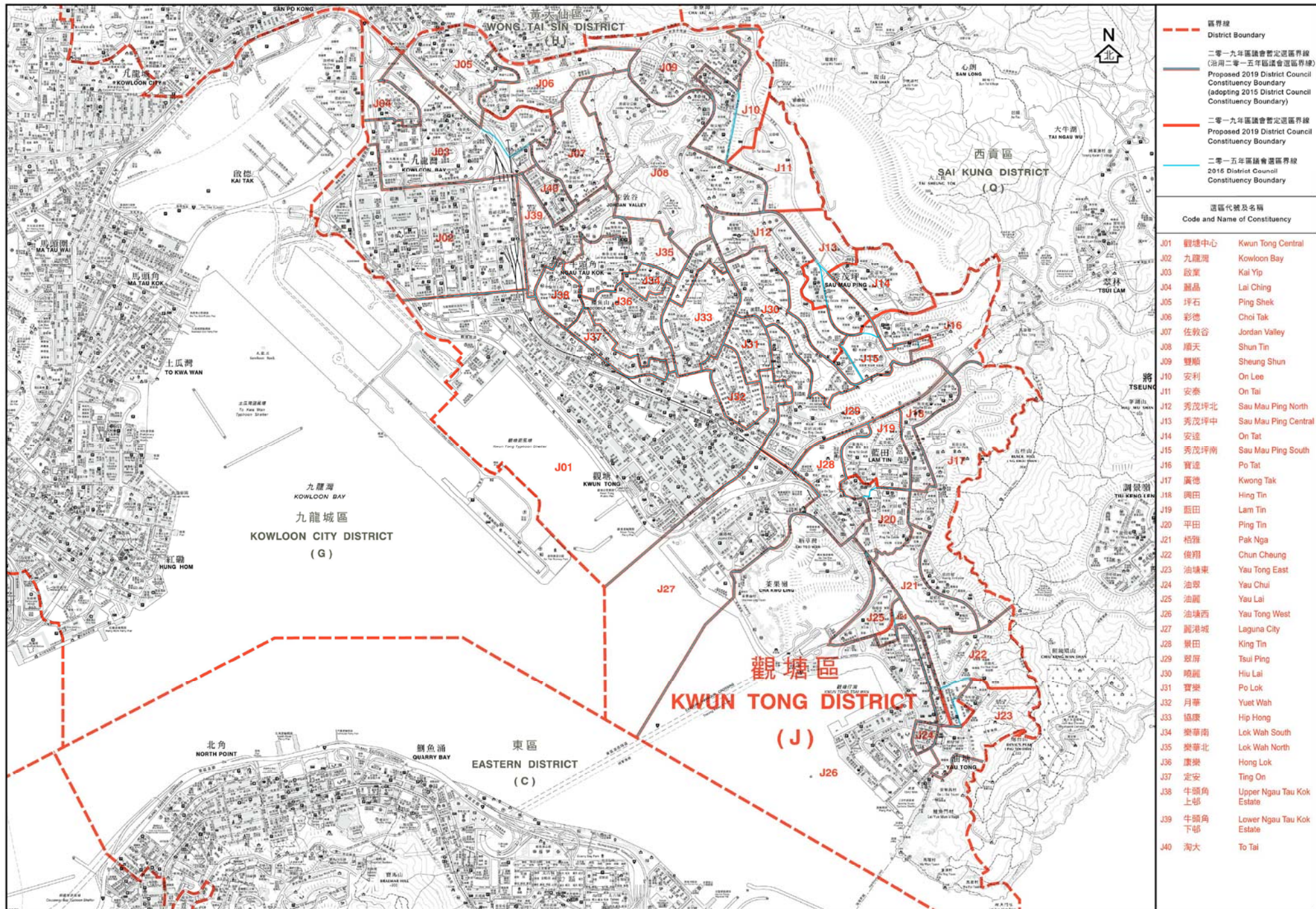
選區代號及名稱 Code and Name of Constituency		
H01	龍鐘	Lung Tsui
H02	龍下	Lung Ha
H03	龍上	Lung Sheung
H04	鳳凰	Fung Wong
H05	鳳德	Fung Tak
H06	龍星	Lung Sing
H07	新蒲崗	San Po Kong
H08	東頭	Tung Tau
H09	東美	Tung Mei
H10	樂富	Lok Fu
H11	橫頭磡	Wang Tau Hom
H12	天強	Tin Keung
H13	翠竹及 蕪程	Tsui Chuk & Pang Ching
H14	竹園南	Chuk Yuen South
H15	竹園北	Chuk Yuen North
H16	慈雲西	Tsz Wan West
H17	正安	Ching Oi
H18	正安	Ching On
H19	慈雲東	Tsz Wan East
H20	橫濱	King Fu
H21	彩雲東	Choi Wan East
H22	彩雲南	Choi Wan South
H23	彩雲西	Choi Wan West
H24	池彩	Chi Choi
H25	彩虹	Choi Hung

選舉管理委員會之臨時建議
公眾諮詢
(諮詢期由二零一八年七月二十三日零二至二零一八年八月二十一日)
Provisional Recommendations by the
Electoral Affairs Commission for Public Consultation
(23 July 2018 to 21 August 2018)

區議會選區分界圖 — 黃大仙區
DISTRICT COUNCIL CONSTITUENCY BOUNDARIES — WONG TAI SIN DISTRICT

Scale: 1:50,000

圖則編號
Plan No. DCCA/C/2019/H
二零一八年七月版 July 2018 Edition
選舉管理委員會刊印
Published by the Electoral Affairs Commission
版權所有 未經許可 不得複製 © 2018 Copyright reserved; reproduction by permission only
地圖繪製及測量處繪製
Cartography by Survey & Mapping Office, Lands Department



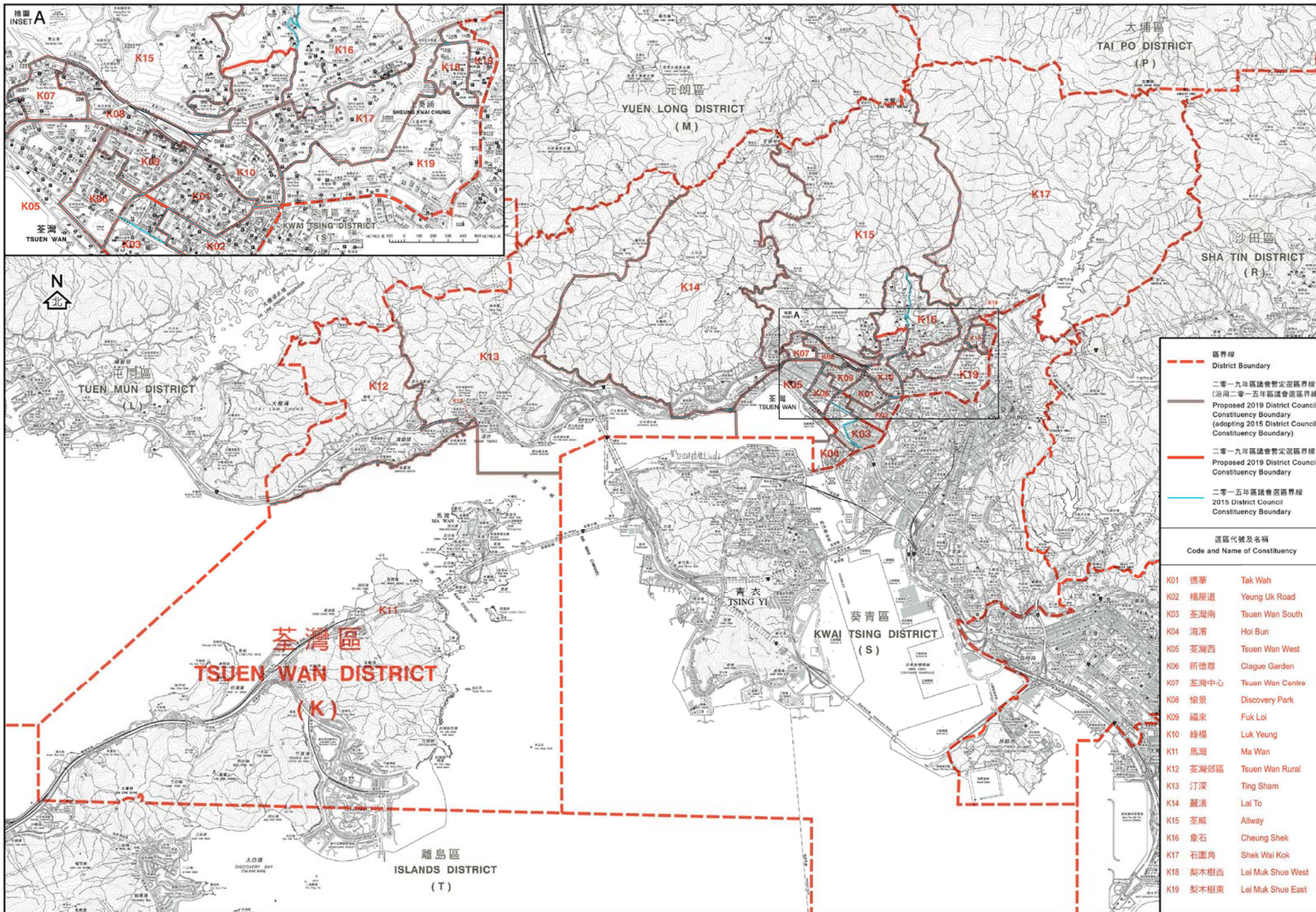
選舉管理委員會之臨時建議
公眾諮詢
(諮詢期由二零一八年七月二十三日零二至二零一八年八月二十一日)
Provisional Recommendations by the
Electoral Affairs Commission for Public Consultation
(23 July 2018 to 21 August 2018)

區議會選區分界圖 — 觀塘區 DISTRICT COUNCIL CONSTITUENCY BOUNDARIES — KWUN TONG DISTRICT

1:25,000

圖則編號
Plan No. DCCA/C/2019/J

二零一八年七月版 July 2018 Edition
選舉管理委員會刊印
Published by the Electoral Affairs Commission
經政府審批 未經許可 不得複製 © 2018 Copyright reserved. reproduction by permission only
地圖繪製 地圖繪製 地圖繪製
Cartography by Survey & Mapping Office, Lands Department



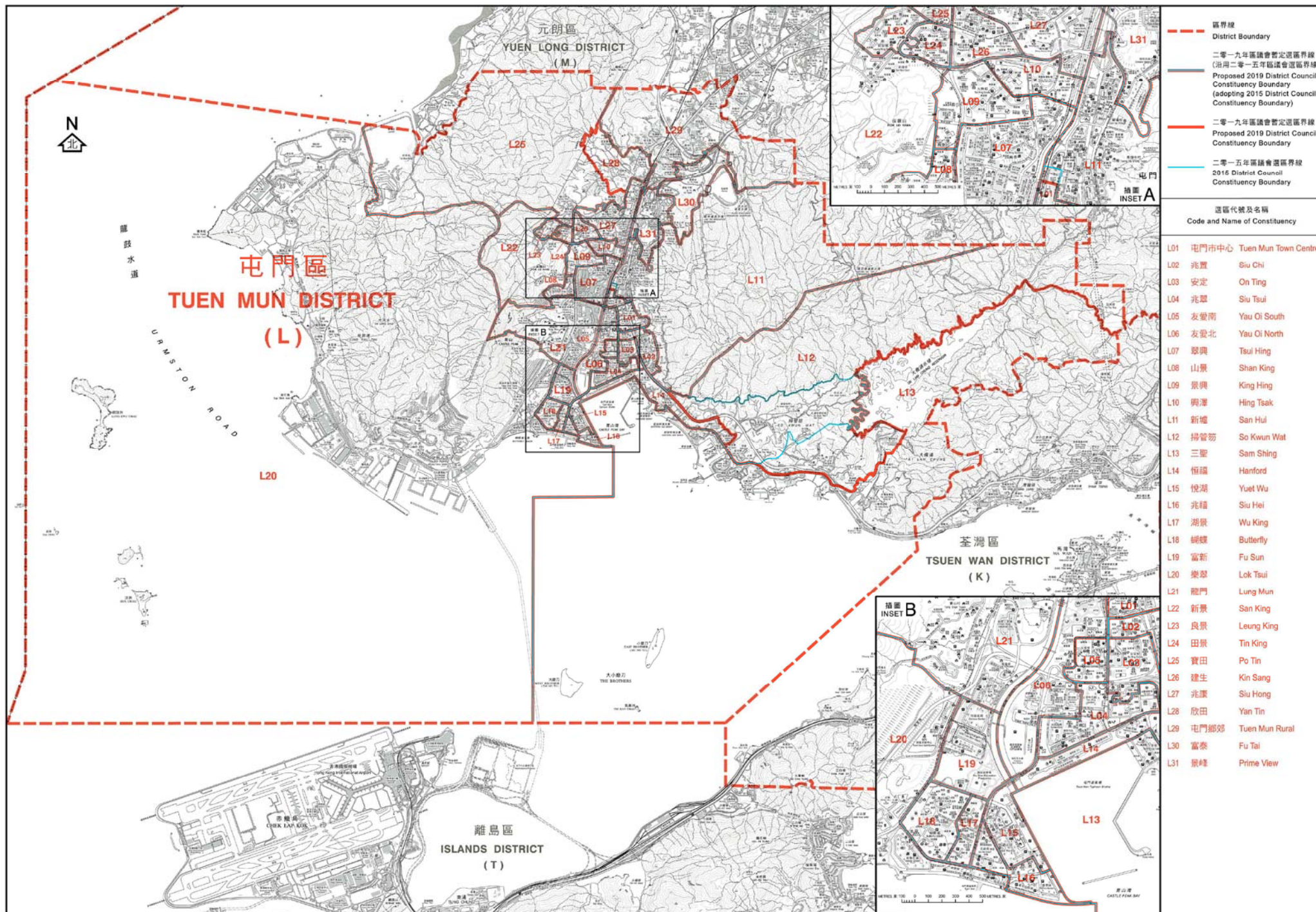
選舉管理委員會之臨時建議
公眾諮詢
(諮詢期由二零一八年七月二十三日至二零一八年八月二十一)
Provisional Recommendations by the
Electoral Affairs Commission for Public Consultation
(23 July 2018 to 21 August 2018)

區議會選區分界圖 — 荃灣區
DISTRICT COUNCIL CONSTITUENCY BOUNDARIES — TSUEN WAN DISTRICT

METRES IN 0 500 1000 1500 2000 2500 3000 3500 4000 4500 5000 5500 6000 METRES IN

圖則編號
Plan No. DCCA/C/2019/K

二零一八年七月版 July 2018 Edition
選舉管理委員會刊印
Published by the Electoral Affairs Commission
版權所有 未經許可 不得複製 © 2018 Copyright reserved; reproduction by permission only
地圖繪製數據由地政處提供
Cartography by Survey & Mapping Office, Lands Department



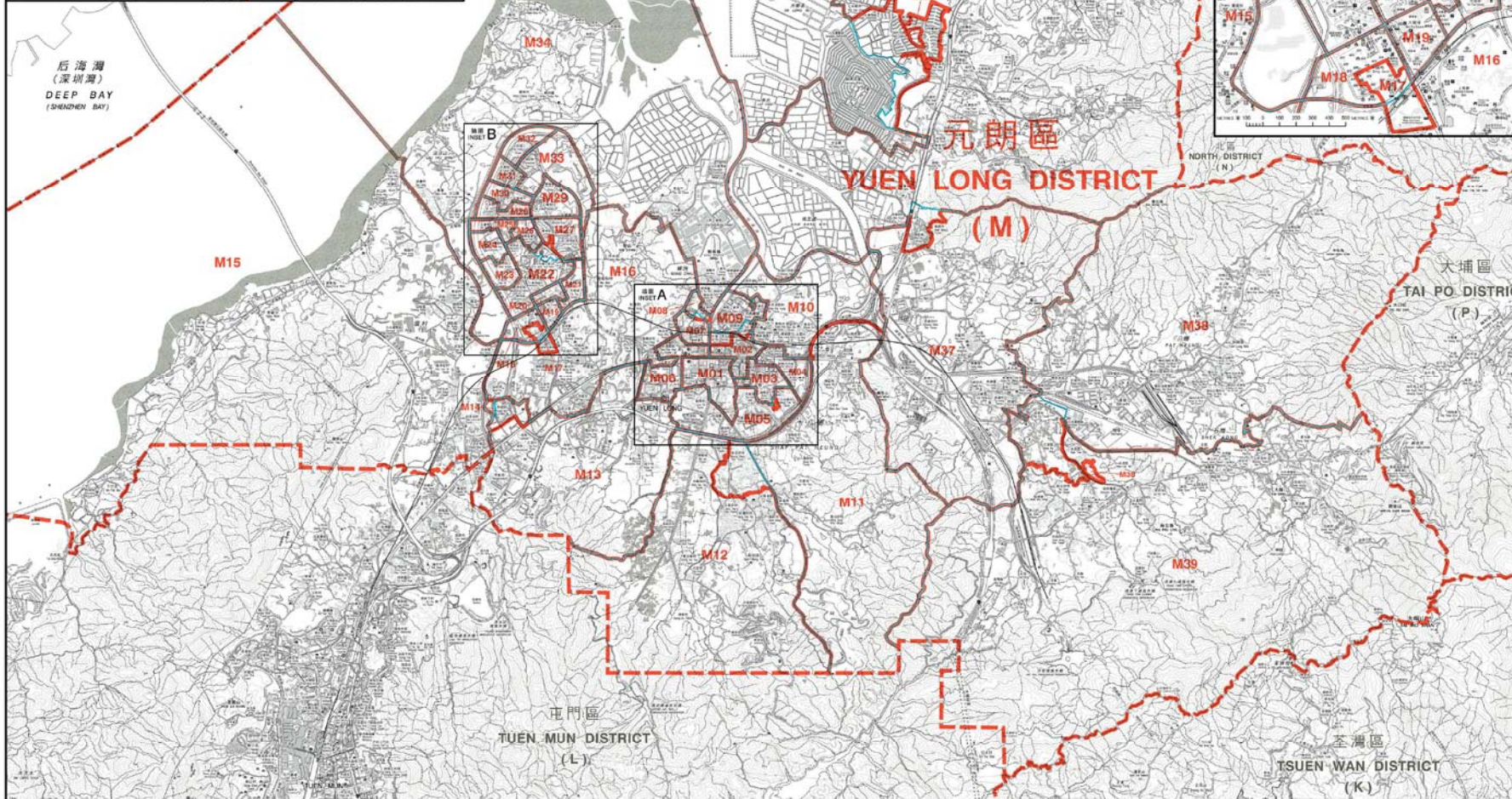
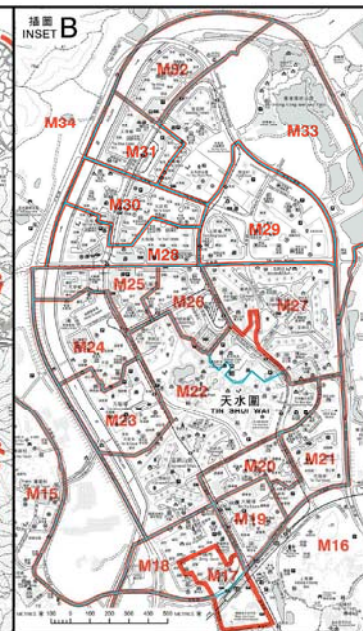
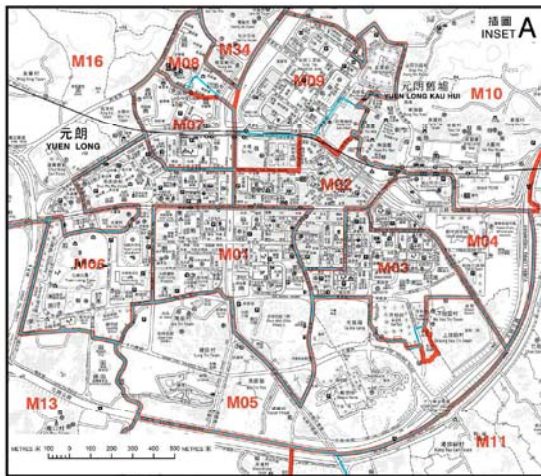
選舉管理委員會之臨時建議
公眾諮詢
(諮詢期由二零一八年七月二十三日至二零一八年八月三十一日)
Provisional Recommendations by the
Electoral Affairs Commission for Public Consultation
(23 July 2018 to 21 August 2018)

區議會選區分界圖 — 屯門區
DISTRICT COUNCIL CONSTITUENCY BOUNDARIES — TUEN MUN DISTRICT

1:50,000

圖則編號
Plan No. DCCA/C/2019/L

二零一八年七月版 July 2018 Edition
選舉管理委員會刊印
Published by the Electoral Affairs Commission
經核實 未經許可 不得複製 © 2018 Copyright reserved - reproduction by permission only
地圖繪製 地圖繪製 地圖繪製
Cartography by Survey & Mapping Office, Lands Department

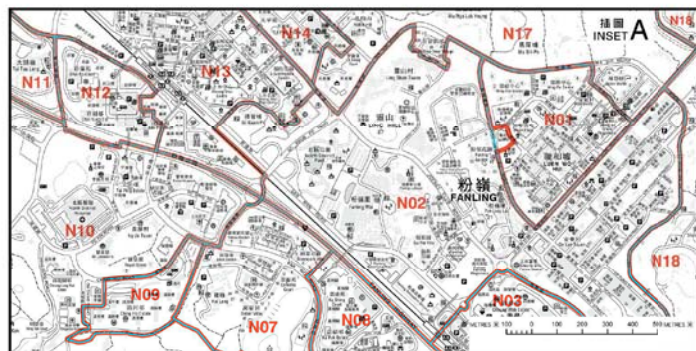


選區代號及名稱 Code and Name of Constituency		
M01	豐年	Fung Nin
M02	元朗中心	Yuen Long Centre
M03	鳳翔	Fung Cheung
M04	元龍	Yuen Lung
M05	十八鄉中	Shap Pat Heung Central
M06	水邊	Shui Pin
M07	南屏	Nam Ping
M08	北朗	Pek Long
M09	元朗東頭	Yuen Long Tung Tau
M10	十八鄉北	Shap Pat Heung North
M11	十八鄉東	Shap Pat Heung East
M12	十八鄉西	Shap Pat Heung West
M13	屏山南	Ping Shan South
M14	洪福	Hung Fuk
M15	廈村	Ha Tsuen
M16	屏山中	Ping Shan Central
M17	錦欣	Shing Yan
M18	天盛	Tin Shing
M19	天耀	Tin Yiu
M20	耀祐	Yiu Yau
M21	絲絲	Tsz Yau
M22	嘉湖南	Kingswood South
M23	瑞豐	Shui Oi
M24	瑞華	Shui Wah
M25	頌華	Chung Wah
M26	頌栢	Chung Pak
M27	嘉湖北	Kingswood North
M28	悅恩	Yuet Yan
M29	晴景	Ching King
M30	富恩	Fu Yan
M31	逸澤	Yat Chak
M32	天恒	Tin Heng
M33	宏逸	Wang Yat
M34	屏山北	Ping Shan North
M35	錦綸花園	Fairview Park
M36	新田	San Tin
M37	錦田	Kam Tin
M38	八鄉北	Pat Heung North
M39	八鄉南	Pat Heung South

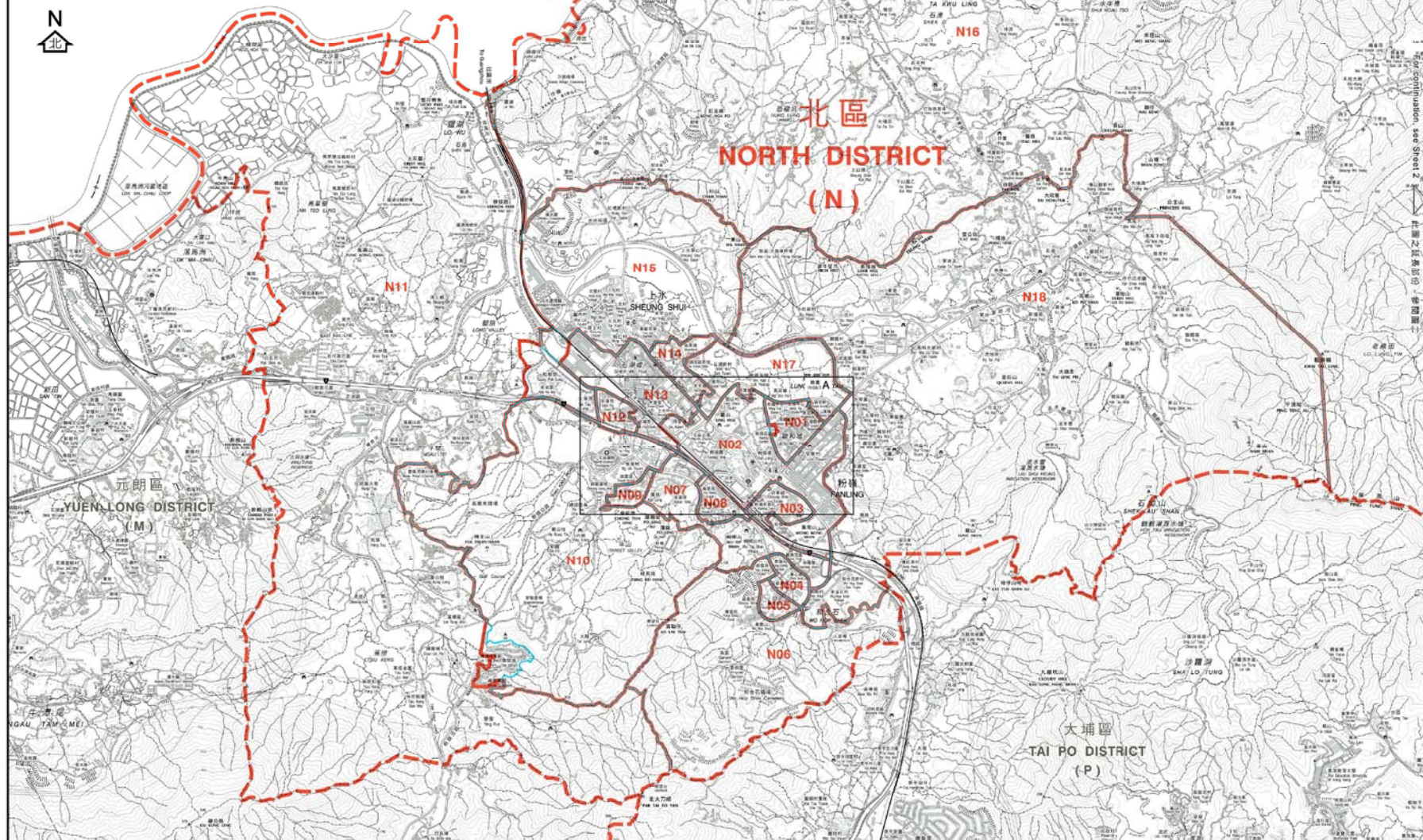
選舉管理委員會之臨時建議
公眾諮詢
(諮詢期由二零一八年七月二十三日至二零一八年八月二十一日)
Provisional Recommendations by the
Electoral Affairs Commission for Public Consultation
(23 July 2018 to 21 August 2018)

區議會選區分界圖 — 元朗區 DISTRICT COUNCIL CONSTITUENCY BOUNDARIES — YUEN LONG DISTRICT

圖則編號
Plan No. DCCA/C/2019/M
二零一八年七月版 July 2018 Edition
選舉管理委員會刊印
Published by the Electoral Affairs Commission
經核實者 未經許可 不得複製 © 2018 Copyright reserved - reproduction by permission only
地圖繪製及測量處
Cartography by Survey & Mapping Office, Lands Department



深圳市
SHENZHEN SHI



- 區界線
District Boundary
- 二零一九年區議會暫定選區界線
(沿用二零一五年區議會選區界線)
Proposed 2019 District Council
Constituency Boundary
(adopting 2015 District Council
Constituency Boundary)
- 二零一九年區議會暫定選區界線
Proposed 2019 District Council
Constituency Boundary
- 二零一五年區議會選區界線
2015 District Council
Constituency Boundary

選區代號及名稱
Code and Name of Constituency

N01	聯和墟	Luen Wo Hui
N02	粉嶺市	Fanling Town
N03	鮮華	Cheung Wah
N04	華都	Wah Do
N05	華明	Wah Ming
N06	欣盛	Yan Shing
N07	粉嶺南	Fanling South
N08	盛福	Shing Fuk
N09	清河	Ching Ho
N10	樹太	Yu Tai
N11	上水鄉郊	Sheung Shui Rural
N12	彩園	Choi Yuen
N13	石湖墟	Shek Wu Hui
N14	天平西	Tin Ping West
N15	鳳翠	Fung Tsui
N16	沙打	Sha Ta
N17	天平東	Tin Ping East
N18	皇后山	Queen's Hill

選舉管理委員會之臨時建議
公眾諮詢
(諮詢期由二零一八年七月二十三日至二零一八年八月二十一日)
Provisional Recommendations by the
Electoral Affairs Commission for Public Consultation
(23 July 2018 to 21 August 2018)

區議會選區分界圖 — 北區 (圖一)
DISTRICT COUNCIL CONSTITUENCY BOUNDARIES — NORTH DISTRICT (SHEET 1)

0 500 1000 1500 2000 2500 3000 3500 4000 4500 5000 METRES M

圖則編號
Plan No. DCCA/C/2019/N1

二零一八年七月版 July 2018 Edition

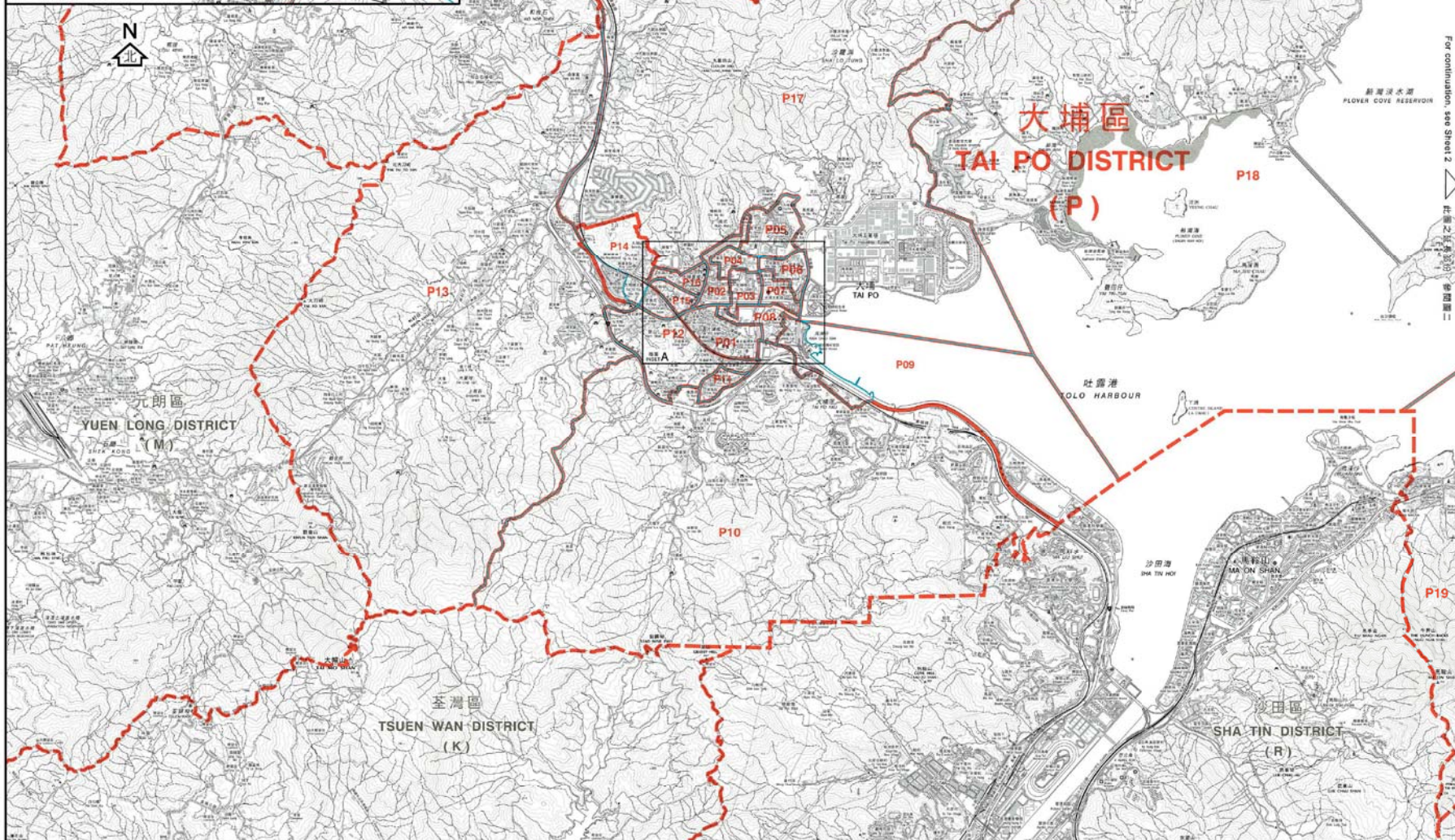
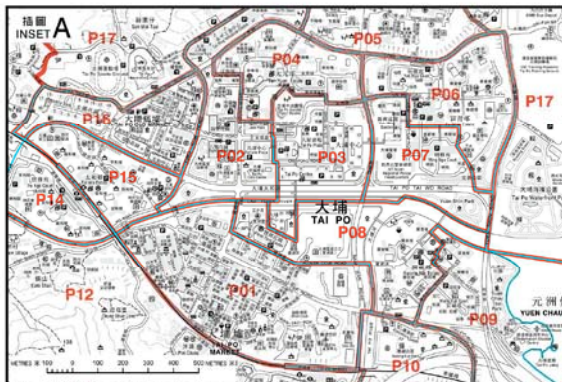
選舉管理委員會刊印

Published by the Electoral Affairs Commission

版權所有 未經許可 不得複製 © 2018 Copyright reserved; reproduction by permission only

地圖繪製及測量處

Cartography by Survey & Mapping Office, Lands Department



- 區界線
District Boundary
- 二零一九年區議會暫定選區界線
(沿用二零一五年區議會選區界線)
Proposed 2019 District Council
Constituency Boundary
(adopting 2015 District Council
Constituency Boundary)
- 二零一九年區議會暫定選區界線
Proposed 2019 District Council
Constituency Boundary
- 二零一五年區議會選區界線
2015 District Council
Constituency Boundary

選區代號及名稱
Code and Name of Constituency

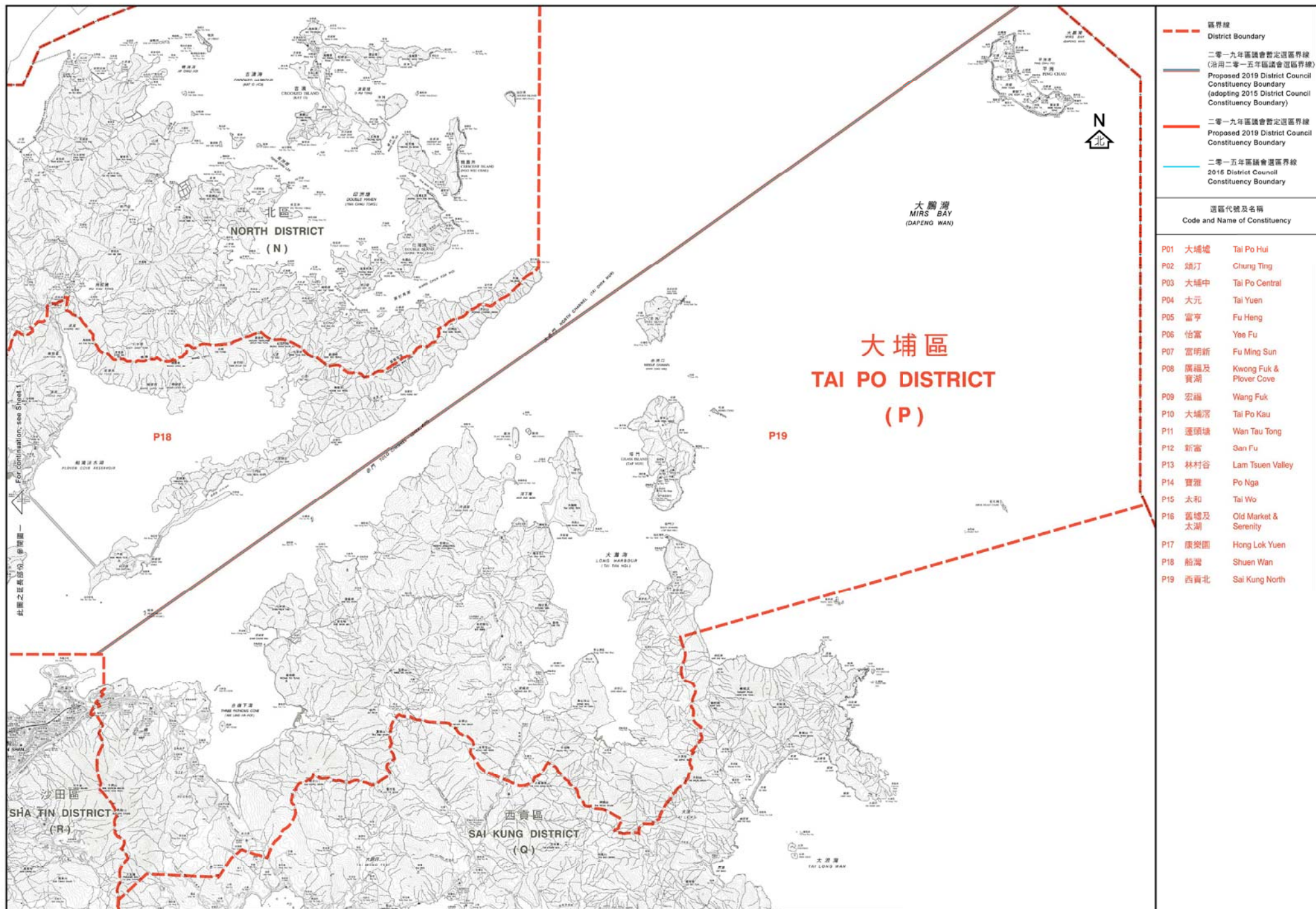
P01	大埔墟	Tai Po Hui
P02	頌汀	Chung Ting
P03	大埔中	Tai Po Central
P04	大元	Tai Yuen
P05	富亨	Fu Heng
P06	怡富	Yee Fu
P07	富明新	Fu Ming Sun
P08	廣福及 寶湖	Kwong Fuk & Plover Cove
P09	宏福	Wang Fuk
P10	大埔灣	Tai Po Kau
P11	運頭塘	Wan Tau Tong
P12	新富	San Fu
P13	林村谷	Lam Tsuen Valley
P14	寶雅	Po Nga
P15	太和	Tai Wo
P16	嘉墟及 太湖	Old Market & Serenity
P17	康樂園	Hong Lok Yuen
P18	船灣	Shuen Wan
P19	西貢北	Sai Kung North

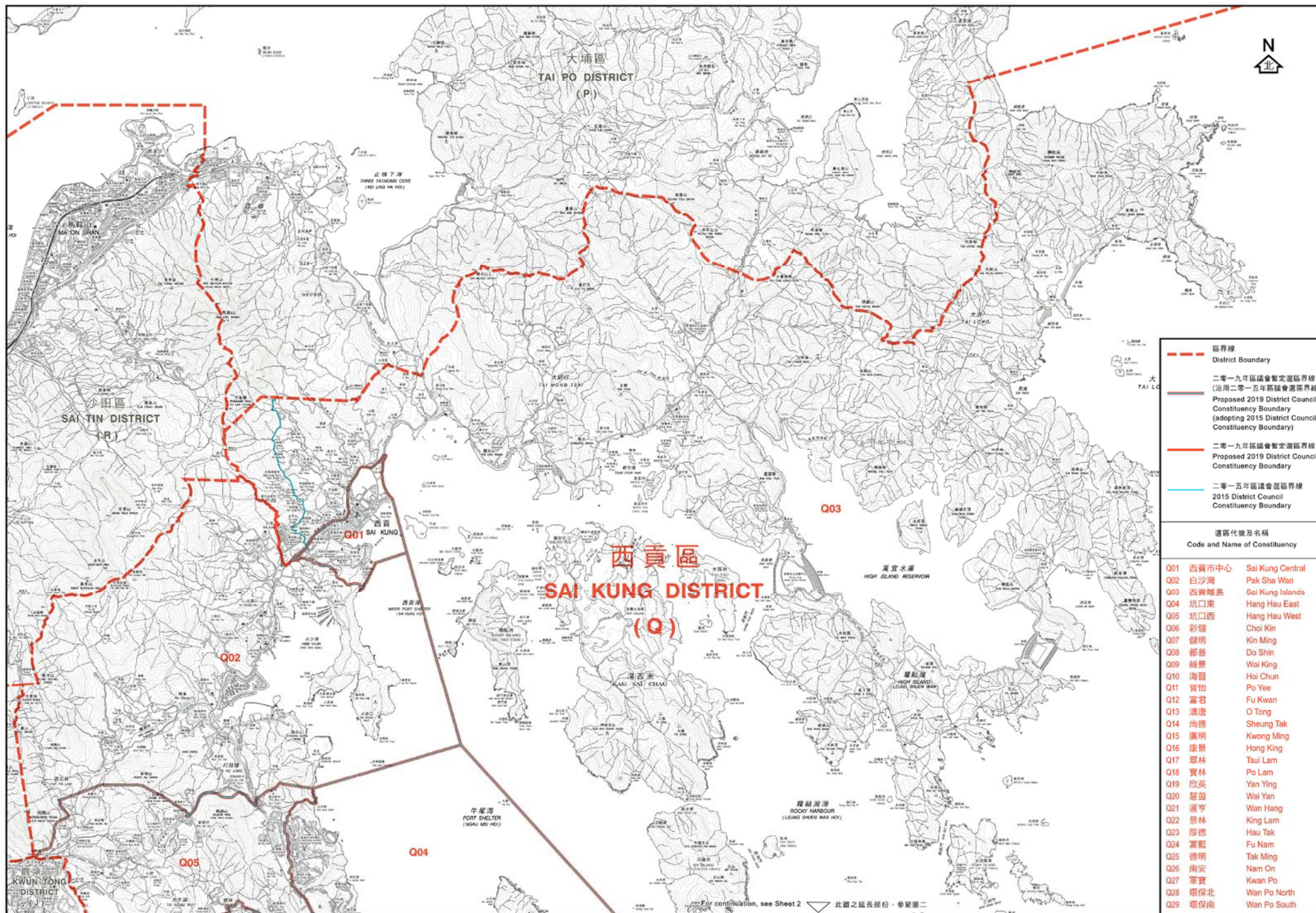
選舉管理委員會之臨時建議
公眾諮詢
(諮詢期由二零一八年七月二十三日至二零一八年八月二十一日)
Provisional Recommendations by the
Electoral Affairs Commission for Public Consultation
(23 July 2018 to 21 August 2018)

區議會選區分界圖 — 大埔區 (圖一)
DISTRICT COUNCIL CONSTITUENCY BOUNDARIES — TAI PO DISTRICT (SHEET 1)



圖則編號
Plan No. DCCA/C/2019/P1
二零一八年七月版 July 2018 Edition
選舉管理委員會刊印
Published by the Electoral Affairs Commission
版權所有 未經許可 不得複製 © 2018 Copyright reserved; reproduction by permission only
地圖繪製及測量處地圖
Cartography by Survey & Mapping Office, Lands Department





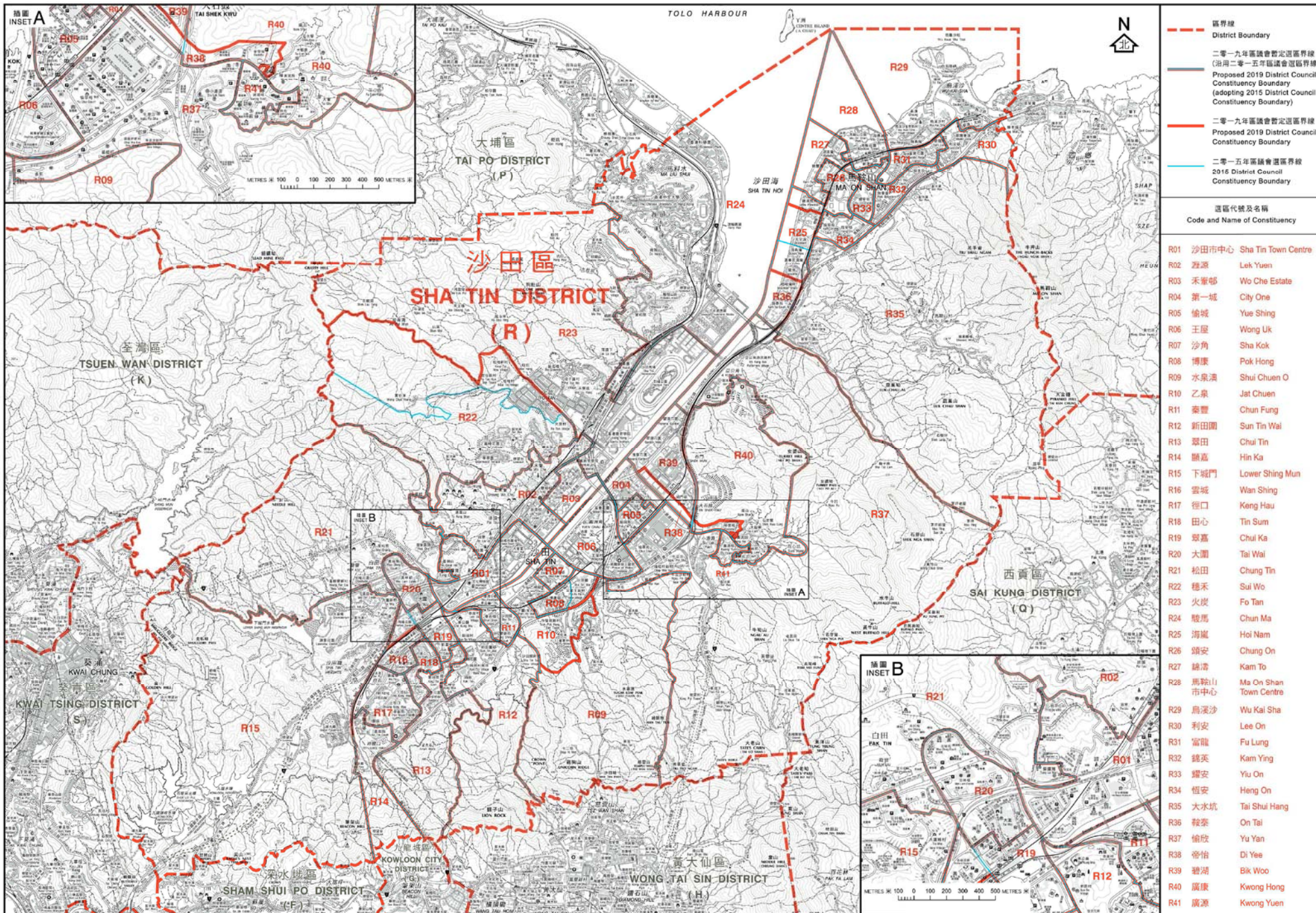
選舉管理委員會之臨時建議
公眾諮詢
(諮詢期由二零一八年七月二十三日至二零一八年八月二十一日)
Provisional Recommendations by the
Electoral Affairs Commission for Public Consultation
(23 July 2018 to 21 August 2018)

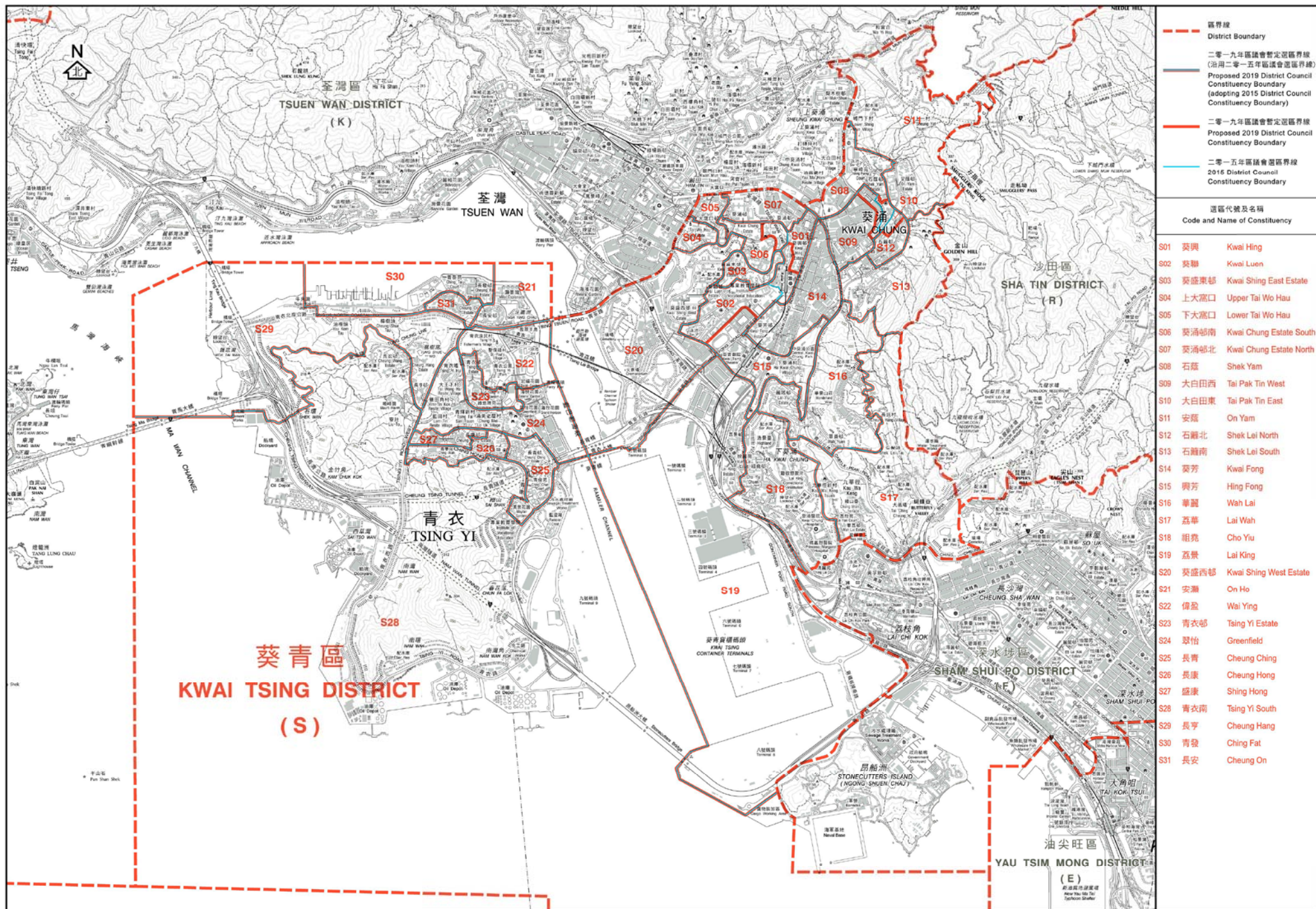
區議會選區分界圖 — 西貢區 (圖一)
DISTRICT COUNCIL CONSTITUENCY BOUNDARIES — SAI KUNG DISTRICT (SHEET 1)

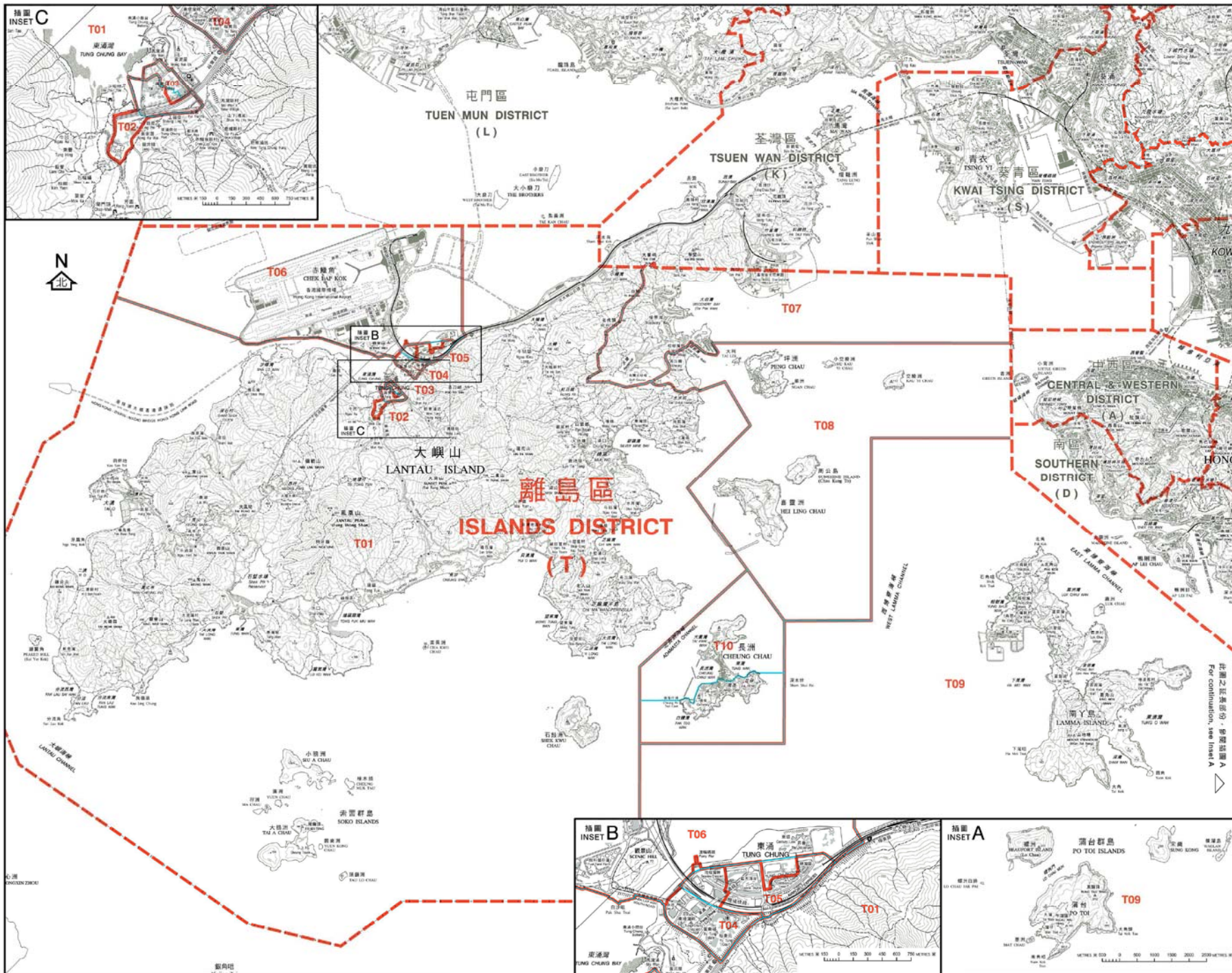
For continuation, see Sheet 2 此圖之延長部份，參閱圖二

圖則編號
Plan No. DCCA/C/2019/Q1
二零一八年七月版 July 2018 Edition

選舉管理委員會刊印
Published by the Electoral Affairs Commission
經核實有 未經許可 不得複製 © 2018 Copyright reserved; reproduction by permission only
地圖繪製及測量處
Cartography by Survey & Mapping Office, Lands Department







選舉管理委員會之臨時建議
公眾諮詢
(諮詢期由二零一八年七月二十三日零二至二零一八年八月二十一日)
Provisional Recommendations by the
Electoral Affairs Commission for Public Consultation
(23 July 2018 to 21 August 2018)

區議會選區分界圖 — 離島區 DISTRICT COUNCIL CONSTITUENCY BOUNDARIES — ISLANDS DISTRICT

KILOMETRES 0 1 2 3 4 5 6 7 8 9 10

圖則編號 DCCA/C/2019/T
Plan No.
二零一八年七月版 July 2018 Edition
選舉管理委員會刊印
Published by the Electoral Affairs Commission
版權所有 未經許可 不得複製 © 2018 Copyright reserved - reproduction by permission only
地圖繪製或複製
Cartography by Survey & Mapping Office, Lands Department

District : Central and Western

Proposed District Council Constituency Areas

Code	Proposed Name	Boundary Description	Major Estates/Areas	Projected Population	+/- % of Population Quota (16 599)
A01	<i>Chung Wan</i>			13 351	-19.57

N	District Boundary
NE	District Boundary
E	District Boundary
SE	Kennedy Road, Monmouth Path
S	Garden Road, Kennedy Road Lower Albert Road, Macdonnell Road
SW	Arbuthnot Road, Chancery Lane Elgin Street, Lower Albert Road Old Bailey Street, Peel Street Staunton Street, Wyndham Street
W	Aberdeen Street, Cleverly Street Connaught Road Central, Hollywood Road Ladder Street, Queen's Road Central Staunton Street
NW	Chung Kong Road

1. HOLLYWOOD TERRACE

District : Central and Western

Proposed District Council Constituency Areas

Code	Proposed Name	Boundary Description	Major Estates/Areas	Projected Population	+/- % of Population Quota (16 599)
A02	<i>Mid Levels East</i>			16 508	-0.55

N	Arbuthnot Road, Chancery Lane Elgin Street, Old Bailey Street Wyndham Street
NE	Lower Albert Road, Wyndham Street
E	Garden Road, Lower Albert Road
SE	Garden Road
S	Garden Road, Hornsey Road, Old Peak Road Robinson Road
SW	Hornsey Road
W	Castle Road, Conduit Road, Hornsey Road Robinson Road, Seymour Road
NW	Aberdeen Street, Caine Road, Castle Road Elgin Street, Peel Street, Seymour Road Staunton Street

1. PINE COURT
2. ROBINSON HEIGHTS
3. THE GRAND PANORAMA
4. TYCOON COURT

District : Central and Western

Proposed District Council Constituency Areas

Code	Proposed Name	Boundary Description	Major Estates/Areas	Projected Population	+/- % of Population Quota (16 599)
A03	<i>Castle Road</i>			20 397	+22.88

N	Bonham Road, Breezy Path, Caine Road Park Road
NE	Caine Road, Castle Road, Seymour Road
E	Caine Road, Castle Road, Conduit Road Robinson Road, Seymour Road
SE	Conduit Road, Hornsey Road
S	
SW	
W	Conduit Road, Po Shan Road
NW	Park Road, Robinson Road

1. 39 CONDUIT ROAD
2. BLESSINGS GARDEN
3. REALTY GARDENS
4. ROBINSON PLACE

District : Central and Western

Proposed District Council Constituency Areas

Code	Proposed Name	Boundary Description	Major Estates/Areas	Projected Population	+/- % of Population Quota (16 599)
A04	Peak			19 447	+17.16

N	Garden Road, Hornsey Road, Kennedy Road Macdonnell Road, Old Peak Road Robinson Road
NE	Bowen Drive, Bowen Road, Kennedy Road
E	Aberdeen Reservoir Road, Coombe Road District Boundary
SE	Aberdeen Reservoir Road
S	District Boundary, Hong Kong Trail Peel Rise
SW	District Boundary, Hong Kong Trail
W	District Boundary, Harlech Road Hong Kong Trail
NW	Harlech Road, Lugard Road

1. 77/79 PEAK ROAD
2. CHATEAU DE PEAK
3. DYNASTY COURT
4. GRENVILLE HOUSE
5. KELLETT VIEW TOWN HOUSES
6. MOUNT AUSTIN ESTATE
7. STRAWBERRY HILL
8. TREGUNTER
9. VILLA VERDE
10. WING ON VILLAS

District : Central and Western

Proposed District Council Constituency Areas

Code	Proposed Name	Boundary Description	Major Estates/Areas	Projected Population	+/- % of Population Quota (16 599)
A05	<i>University</i>			18 029	+8.61

N	Bonham Road, Pok Fu Lam Road
NE	Park Road, Po Yuen Lane
E	Conduit Road, Lugard Road, Park Road Po Shan Road, Robinson Road
SE	Lugard Road
S	Harlech Road, Lugard Road
SW	District Boundary, Harlech Road
W	Pok Fu Lam Road
NW	Pok Fu Lam Road

1. EMERALD GARDENS
2. EUSTON COURT
3. FULHAM GARDEN
4. GREENVIEW GARDENS
5. LA CLARE MANSION
6. SCENIC GARDEN
7. THE UNIVERSITY OF HONG KONG
8. WISDOM COURT

A06 ***Kwun Lung***

15 273 -7.99

N	Belcher's Street, Smithfield
NE	Pok Fu Lam Road, Pokfield Road Smithfield
E	Pok Fu Lam Road
SE	Pok Fu Lam Road
S	District Boundary, Mount Davis Road
SW	
W	
NW	Davis Street, Forbes Street

1. KWUN LUNG LAU
2. SMITHFIELD COURT
3. SMITHFIELD GARDEN
4. SMITHFIELD TERRACE
5. UNIVERSITY HEIGHTS

District : Central and Western

Proposed District Council Constituency Areas

Code	Proposed Name	Boundary Description	Major Estates/Areas	Projected Population	+/- % of Population Quota (16 599)
A07	<i>Kennedy Town & Mount Davis</i>			15 734	-5.21

N	District Boundary
NE	District Boundary
E	Belcher's Street, New Praya, Kennedy Town Smithfield
SE	Davis Street, Forbes Street Mount Davis Road
S	District Boundary, Mount Davis Road Victoria Road
SW	District Boundary
W	District Boundary
NW	District Boundary

1. CADOGAN
2. CAYMAN RISE
3. CENTENARY MANSION
4. KA FU BUILDING
5. KA ON BUILDING
6. MANHATTAN HEIGHTS
7. SAI WAN ESTATE
8. THE MERTON

District : Central and Western

Proposed District Council Constituency Areas

Code	Proposed Name	Boundary Description	Major Estates/Areas	Projected Population	+/- % of Population Quota (16 599)
A08	<i>Sai Wan</i>			12 985	-21.77

N	District Boundary
NE	
E	
SE	Belcher's Street, Sai Cheung Street Sai Cheung Street North, Shing Sai Road
S	Pokfield Road, Sands Street, Smithfield
SW	Smithfield
W	
NW	

1. BELCHER'S HILL
2. HARBOUR VIEW GARDEN
3. KENNEDY TOWN CENTRE
4. NEW FORTUNE HOUSE
5. PEARL COURT

District : Central and Western

Proposed District Council Constituency Areas

Code	Proposed Name	Boundary Description	Major Estates/Areas	Projected Population	+/- % of Population Quota (16 599)
A09	Belcher			20 077	+20.95

N	District Boundary, Queen's Road West
NE	Hill Road, Queen's Road West, South Lane
E	Hill Road, South Lane
SE	Pok Fu Lam Road
S	Pok Fu Lam Road, Pokfield Road Sands Street
SW	Belcher's Street, Sands Street
W	Belcher's Street, Sai Cheung Street Sai Cheung Street North, Shing Sai Road
NW	Praya, Kennedy Town Sai Cheung Street North, Shing Sai Road

1. ACADEMIC TERRACE
2. BELCHER COURT
3. HEE WONG TERRACE
4. KAM LING COURT
5. THE BELCHER'S
6. YICK FUNG GARDEN
7. YING GA GARDEN

District : Central and Western

Proposed District Council Constituency Areas

Code	Proposed Name	Boundary Description	Major Estates/Areas	Projected Population	+/- % of Population Quota (16 599)
A10	Shek Tong Tsui			16 479	-0.72

N	District Boundary
NE	District Boundary
E	
SE	Connaught Road West, Des Voeux Road West Fung Mat Road, Ka On Street Queen's Road West, Water Street
S	Queen's Road West
SW	Praya, Kennedy Town, Queen's Road West Shing Sai Road
W	
NW	District Boundary

1. CHONG YIP CENTRE
2. DRAGONFAIR GARDEN
3. ELEGANT GARDEN
4. HARBOUR ONE
5. KONG CHIAN TOWER
6. KWAN YICK BUILDING PHASE I
7. WAH MING CENTRE

District : Central and Western

Proposed District Council Constituency Areas

Code	Proposed Name	Boundary Description	Major Estates/Areas	Projected Population	+/- % of Population Quota (16 599)
A11	<i>Sai Ying Pun</i>			14 815	-10.75

N	District Boundary
NE	District Boundary
E	
SE	Connaught Road West, Des Voeux Road West Eastern Street, Queen's Road West Wilmer Street
S	Centre Street, Des Voeux Road West Eastern Street, Queen's Road West
SW	Des Voeux Road West, Water Street
W	Des Voeux Road West, Fung Mat Road Ka On Street
NW	District Boundary

1. CONNAUGHT GARDEN
2. KWAN YICK BUILDING PHASE II
3. KWAN YICK BUILDING PHASE III

District : Central and Western

Proposed District Council Constituency Areas

Code	Proposed Name	Boundary Description	Major Estates/Areas	Projected Population	+/- % of Population Quota (16 599)
A12	<i>Sheung Wan</i>			14 981	-9.75

N	District Boundary
NE	District Boundary
E	Chung Kong Road
SE	Cleverly Street, Connaught Road Central Ladder Street, Queen's Road Central
S	Cleverly Street, Hollywood Road Ladder Street
SW	Connaught Road West, Queen's Road West Wilmer Street
W	
NW	District Boundary

1. HONGWAY GARDEN
2. MIDLAND CENTRE
3. QUEEN'S TERRACE
4. SOHO 189

A13 *Tung Wah*

12 904 -22.26

N	Hollywood Road, Queen's Road West
NE	Hollywood Road
E	Aberdeen Street, Hollywood Road
SE	Aberdeen Street, Caine Road
S	Bonham Road, Breezy Path, Caine Road
SW	Breezy Path, Park Road
W	Eastern Street, High Street, Po Yuen Lane
NW	Eastern Street, Queen's Road West

1. CENTRE POINT
2. CENTRESTAGE
3. GRANDVIEW GARDEN
4. PARKWAY COURT
5. TUNG FAI GARDENS

District : Central and Western

Proposed District Council Constituency Areas

Code	Proposed Name	Boundary Description	Major Estates/Areas	Projected Population	+/- % of Population Quota (16 599)
A14	<i>Centre Street</i>			15 003	-9.62

N	Centre Street, Des Voeux Road West Eastern Street
NE	Eastern Street
E	Eastern Street, High Street
SE	Bonham Road
S	Bonham Road
SW	Bonham Road, Western Street
W	Western Street
NW	Queen's Road West, Western Street

1. ISLAND CREST
2. WESTERN GARDEN
3. YUE SUN MANSION

A15 *Water Street*

14 983 -9.74

N	Queen's Road West
NE	Queen's Road West, Western Street
E	Western Street
SE	Bonham Road, Western Street
S	Bonham Road
SW	Bonham Road, Pok Fu Lam Road
W	Hill Road, South Lane
NW	Hill Road, Queen's Road West

1. HILLVIEW GARDEN
2. KINGSFIELD TOWER
3. KWONG FUNG TERRACE
4. YUK MING TOWERS

District : Wan Chai

Proposed District Council Constituency Areas

Code	Proposed Name	Boundary Description	Major Estates/Areas	Projected Population	+/- % of Population Quota (16 599)
B01	<i>Hennessy</i>			12 777	-23.03

N	District Boundary
NE	Tonnochy Road
E	Gloucester Road, Stewart Road
SE	Hennessy Road
S	Bullock Lane, Fleming Road Kat On Street, Kennedy Road Kennedy Street, Queen's Road East Stone Nullah Lane, Thomson Road Wan Chai Road
SW	Cross Street, Johnston Road O'brien Road, Spring Garden Lane Wan Chai Road
W	Gloucester Road
NW	Expo Drive East, Fleming Road

1. CAUSEWAY CENTRE
2. ONE WANCHAI
3. KIN LEE BUILDING
4. THE ZENITH (PART) :
Block 1

District : Wan Chai

Proposed District Council Constituency Areas

Code	Proposed Name	Boundary Description	Major Estates/Areas	Projected Population	+/- % of Population Quota (16 599)
B02	<i>Oi Kwan</i>			12 509	-24.64

N	Marsh Road
NE	Marsh Road
E	Hennessy Road, Marsh Road
SE	Bowrington Road, Canal Road West Cheung Woo Lane, Morrison Hill Road Sharp Street West, Tin Lok Lane Wong Nai Chung Gap Flyover Wong Nai Chung Road
S	Hau Tak Lane, Queen's Road East Stubbs Road
SW	Bullock Lane, Fleming Road, Wan Chai Road
W	Gloucester Road, Hennessy Road Stewart Road, Thomson Road
NW	District Boundary, Tonnochy Road

1. HUNG YIP BUILDING
2. KWONG SANG HONG BUILDING
3. MAN ON HOUSE
4. OI KWAN COURT
5. TONNOCHY TOWERS
6. YUE KING BUILDING

District : Wan Chai

Proposed District Council Constituency Areas

Code	Proposed Name	Boundary Description	Major Estates/Areas	Projected Population	+/- % of Population Quota (16 599)
B03	<i>Canal Road</i>			12 786	-22.97

N	District Boundary
NE	Hung Hing Road, Hung Hing Road Flyover
E	Cannon Street, Jaffe Road, Percival Street
SE	Hoi Ping Road, Hysan Avenue Lee Garden Road, Leighton Road
S	Leighton Road
SW	Bowrington Road, Canal Road West Cheung Woo Lane, Morrison Hill Road Sharp Street West, Tin Lok Lane
W	Marsh Road
NW	District Boundary

1. ELIZABETH HOUSE
2. EMPIRE COURT
3. LAI YUEN APARTMENTS
4. LOCKHART HOUSE
5. WING TAK BUILDING
6. YAU KWONG BUILDING

District : Wan Chai

Proposed District Council Constituency Areas

Code	Proposed Name	Boundary Description	Major Estates/Areas	Projected Population	+/- % of Population Quota (16 599)
B04	<i>Causeway Bay</i>			12 503	-24.68

N	Victoria Park Road
NE	Gloucester Road
E	Causeway Road, Gloucester Road
SE	Caroline Hill Road, Haven Street Leighton Road
S	Caroline Hill Road
SW	Hoi Ping Road, Hysan Avenue Lee Garden Road
W	Percival Street
NW	Cannon Street, Jaffe Road

1. HAVEN COURT
2. HONG KONG MANSION
3. KINGSTON BUILDING
4. LOK SING CENTRE
5. PATERSON BUILDING

District : Wan Chai

Proposed District Council Constituency Areas

Code	Proposed Name	Boundary Description	Major Estates/Areas	Projected Population	+/- % of Population Quota (16 599)
B05	<i>Victoria Park</i>			13 412	-19.20

N	District Boundary
NE	District Boundary, Watson Road
E	District Boundary, Electric Road, King's Road Merlin Street, Shell Street, Watson Road
SE	Causeway Road, District Boundary
S	Causeway Road, Gloucester Road
SW	Gloucester Road, Victoria Park Road
W	Hung Hing Road, Hung Hing Road Flyover
NW	District Boundary

1. JUPITER TERRACE
2. PARK TOWERS
3. VICTORIA CENTRE
4. VICTORIA PARK
5. VIKING GARDEN

District : Wan Chai

Proposed District Council Constituency Areas

Code	Proposed Name	Boundary Description	Major Estates/Areas	Projected Population	+/- % of Population Quota (16 599)
B06	<i>Tin Hau</i>			15 051	-9.33

N	District Boundary, Tin Hau Temple Road
NE	Cloud View Road, District Boundary
E	District Boundary, Yee King Road
SE	District Boundary, Yee King Road
S	Lai Tak Tsuen Road, Tai Hang Road
SW	Tung Lo Wan Road
W	Causeway Road, Lai Yin Lane Tung Lo Wan Road
NW	Causeway Road, Lau Sin Street Tin Hau Temple Road

1. DRAGON COURT
2. LAI TAK TSUEN
3. SERENADE
4. THE PAVILIA HILL
5. VIKING VILLAS

District : Wan Chai

Proposed District Council Constituency Areas

Code	Proposed Name	Boundary Description	Major Estates/Areas	Projected Population	+/- % of Population Quota (16 599)
B07	<i>Tai Hang</i>			12 676	-23.63

N	Causeway Road
NE	Lai Yin Lane, Tung Lo Wan Road
E	Lai Tak Tsuen Road
SE	Tai Hang Road
S	Eastern Hospital Road, Ka Ning Path Tai Hang Road, Tung Lo Wan Road
SW	Caroline Hill Road, Eastern Hospital Road
W	Leighton Road
NW	Causeway Road

1. BAY VIEW MANSION
2. CATHAY MANSION
3. DRAGON CENTRE
4. ILLUMINATION TERRACE
5. WUN SHA TOWER

District : Wan Chai

Proposed District Council Constituency Areas

Code	Proposed Name	Boundary Description	Major Estates/Areas	Projected Population	+/- % of Population Quota (16 599)
B08	<i>Jardine's Lookout</i>			15 337	-7.60

N	District Boundary, Tai Hang Road
NE	District Boundary
E	District Boundary
SE	District Boundary
S	District Boundary, Tai Tam Reservoir Road
SW	Tai Hang Road, Wong Nai Chung Gap Road
W	Tai Hang Road
NW	Eastern Hospital Road, Tai Hang Road Tung Lo Wan Road

1. AURIZON
2. BUTLER TOWERS
3. CAVENDISH HEIGHTS
4. ELM TREE TOWERS
5. FLORA GARDEN
6. FONTANA GARDENS
7. RONSDALE GARDEN
8. SWISS TOWERS
9. TAI HANG TERRACE
10. THE LEGEND

B09 ***Broadwood***

14 975

-9.78

N	Caroline Hill Road, Eastern Hospital Road
NE	Eastern Hospital Road, Tai Hang Road
E	Tai Hang Road
SE	Tai Hang Road
S	Broadwood Road, Tai Hang Road
SW	Blue Pool Road
W	Wong Nai Chung Road
NW	Leighton Road

1. BEVERLY HILL
2. GREENWAY TERRACE
3. JARDINE'S LOOKOUT GARDEN MANSION
4. ROSE COURT
5. SAN FRANCISCO TOWERS
6. THE LEIGHTON HILL
7. VENTRIS PLACE
8. VILLA LOTTO
9. VILLA ROCHA
10. WINFIELD BUILDING

District : Wan Chai

Proposed District Council Constituency Areas

Code	Proposed Name	Boundary Description	Major Estates/Areas	Projected Population	+/- % of Population Quota (16 599)
B10	<i>Happy Valley</i>			13 150	-20.78

N	Leighton Road, Wong Nai Chung Road
NE	Wong Nai Chung Road
E	Wong Nai Chung Road
SE	Blue Pool Road, Kwai Fong Street Sing Woo Road, Tsun Yuen Street
S	Shan Kwong Road, Village Terrace
SW	
W	Wong Nai Chung Road
NW	Wong Nai Chung Gap Flyover Wong Nai Chung Road

1. FUNG FAI TERRACE
2. HAPPY VALLEY RACECOURSE
3. RACE VIEW APARTMENTS
4. SHERWOOD COURT
5. VILLAGE TERRACE

District : Wan Chai

Proposed District Council Constituency Areas

Code	Proposed Name	Boundary Description	Major Estates/Areas	Projected Population	+/- % of Population Quota (16 599)
B11	<i>Stubbs Road</i>			15 042	-9.38

N	Hau Tak Lane, Kennedy Road Queen's Road East, Stubbs Road Wong Nai Chung Road	1. BELLEVUE COURT 2. BILLION TERRACE 3. CAROLINA GARDENS 4. EVERGREEN VILLA 5. GREENSIDE VILLA 6. GREENVILLE GARDENS 7. MERRY GARDEN 8. MIRAMAR VILLA 9. NICHOLSON TOWER 10. VILLA MONTE ROSA
NE	Wong Nai Chung Road	
E	Blue Pool Road, Broadwood Road Kwai Fong Street, Shan Kwong Road Sing Woo Road, Tai Hang Road Tsun Yuen Street, Village Terrace	
SE	Deep Water Bay Road, District Boundary Wong Nai Chung Gap Road	
S	District Boundary, Lady Clementi's Ride	
SW	Aberdeen Reservoir Road Aberdeen Upper Reservoir	
W	Aberdeen Reservoir Road, Coombe Road District Boundary	
NW	Coombe Road, Kennedy Road Wan Chai Gap Road	

District : Wan Chai

Proposed District Council Constituency Areas

Code	Proposed Name	Boundary Description	Major Estates/Areas	Projected Population	+/- % of Population Quota (16 599)
B12	<i>Southorn</i>			14 665	-11.65

N	District Boundary
NE	Expo Drive East, Fleming Road
E	Cross Street, Gloucester Road Hennessy Road, Johnston Road Lockhart Road, O'brien Road Spring Garden Lane, Thomson Road
SE	Kat On Street, Kennedy Road, Kennedy Street Queen's Road East, Stone Nullah Lane Wan Chai Gap Road, Wan Chai Road
S	Wan Chai Gap Road
SW	Bowen Drive, Coombe Road District Boundary, Kennedy Road Ship Street, Tai Wong Street East
W	Luard Road
NW	Fenwick Street, Gloucester Road

1. BAMBOO GROVE
2. MONTICELLO
3. OASIS
4. PHOENIX COURT
5. THE AVENUE
6. THE ZENITH (PART) :
Block 2
Block 3

District : Wan Chai

Proposed District Council Constituency Areas

Code	Proposed Name	Boundary Description	Major Estates/Areas	Projected Population	+/- % of Population Quota (16 599)
B13	<i>Tai Fat Hau</i>			13 170	-20.66

N	District Boundary
NE	Fenwick Street
E	Gloucester Road , Johnston Road, Luard Road
SE	Queen's Road East, Ship Street Tai Wong Street East
S	Kennedy Road
SW	District Boundary, Kennedy Road Monmouth Path, Monmouth Terrace Queen's Road East
W	District Boundary
NW	District Boundary, Lung Wui Road

1. HAY WAH BUILDING
2. J RESIDENCE
3. NO.1 STAR STREET
4. STARCREST
5. YORK PLACE

District : Eastern

Proposed District Council Constituency Areas

Code	Proposed Name	Boundary Description	Major Estates/Areas	Projected Population	+/- % of Population Quota (16 599)
C01	<i>Tai Koo Shing West</i>			17 716	+6.73

N	District Boundary
NE	District Boundary
E	Island Eastern Corridor
SE	King's Road, Tai Fung Avenue
S	King's Road
SW	King's Road, Shipyard Lane
W	Hoi Yu Street, Island Eastern Corridor
NW	

1. TAIKOO SHING (PART) :

Banyan Mansion
 Chai Kung Mansion
 Choi Tien Mansion
 Fu Tien Mansion
 Han Kung Mansion
 Heng Tien Mansion
 Hing On Mansion
 Hoi Tien Mansion
 Hsia Kung Mansion
 Juniper Mansion
 Kai Tien Mansion
 Kin On Mansion
 King Tien Mansion
 Ko On Mansion
 Kwun Tien Mansion
 Maple Mansion
 Ming Kung Mansion
 Nam Tien Mansion
 Ning On Mansion
 Oak Mansion
 Pine Mansion
 Po On Mansion
 Shun On Mansion
 Tang Kung Mansion
 Tsui Kung Mansion
 Willow Mansion
 Yat Tien Mansion
 Yen Kung Mansion
 Yuan Kung Mansion

District : Eastern

Proposed District Council Constituency Areas

Code	Proposed Name	Boundary Description	Major Estates/Areas	Projected Population	+/- % of Population Quota (16 599)
C02	<i>Tai Koo Shing East</i>			18 063	+8.82

N	District Boundary
NE	District Boundary
E	Island Eastern Corridor
SE	Island Eastern Corridor, Tai Cheong Street
S	King's Road, Tai Cheong Street
SW	King's Road, Tai Fung Avenue
W	Island Eastern Corridor
NW	

1. TAIKOO SHING (PART) :
- Begonia Mansion
 - Chi Sing Mansion
 - Foong Shan Mansion
 - Fu Shan Mansion
 - Hang Sing Mansion
 - Heng Shan Mansion
 - Hoi Sing Mansion
 - Kam Shan Mansion
 - Kam Sing Mansion
 - Loong Shan Mansion
 - Lotus Mansion
 - Lu Shan Mansion
 - Marigold Mansion
 - Nam Hoi Mansion
 - Nan Shan Mansion
 - Ngan Sing Mansion
 - Pak Hoi Mansion
 - Po Shan Mansion
 - Po Yang Mansion
 - Primrose Mansion
 - Tai Shan Mansion
 - Tai Woo Mansion
 - Tien Shan Mansion
 - Tien Sing Mansion
 - Tung Hoi Mansion
 - Tung Shan Mansion
 - Tung Ting Mansion
 - Wah Shan Mansion
 - Wai Sing Mansion
 - Wisteria Mansion
 - Yee Shan Mansion
 - Yiu Sing Mansion

District : Eastern

Proposed District Council Constituency Areas

Code	Proposed Name	Boundary Description	Major Estates/Areas	Projected Population	+/- % of Population Quota (16 599)
C03	<i>Lei King Wan</i>			20 553	+23.82

N	District Boundary
NE	District Boundary
E	
SE	Tai On Street
S	Shau Kei Wan Road, Tai On Street
SW	Shau Kei Wan Road, Tai Cheong Street
W	Island Eastern Corridor
NW	

1. GRAND PROMENADE
2. HONG TUNG ESTATE
3. LEI KING WAN
4. TAI ON BUILDING

District : Eastern

Proposed District Council Constituency Areas

Code	Proposed Name	Boundary Description	Major Estates/Areas	Projected Population	+/- % of Population Quota (16 599)
C04	<i>Sai Wan Ho</i>			20 013	+20.57

N	Tai On Street
NE	Oi Kan Road, Oi Tak Street
E	Aldrich Bay Road, Island Eastern Corridor Oi Shun Road, Oi Tak Street
SE	Aldrich Bay Road, Shau Kei Wan Road Sun Sing Street
S	Hoi Ching Street, Sun Sing Street
SW	Sai Wan Ho Street
W	Shing On Lane, Shing On Street Wai Hang Street
NW	King's Road, Shau Kei Wan Road Tai Cheong Street, Tai On Street

1. BELLEVE COURT
2. FELICITY GARDEN
3. LES SAISONS
4. SCENIC HORIZON
5. SUN SING CENTRE

District : Eastern

Proposed District Council Constituency Areas

Code	Proposed Name	Boundary Description	Major Estates/Areas	Projected Population	+/- % of Population Quota (16 599)
C05	<i>Aldrich Bay</i>			17 610	+6.09

N	Oi Kan Road
NE	Oi Yin Street
E	Oi Yin Street
SE	Aldrich Bay Road, Oi Yin Street
S	Aldrich Bay Road
SW	Oi Shun Road
W	Oi Shun Road, Oi Tak Street
NW	Oi Kan Road, Oi Tak Street

1. OI TUNG ESTATE
2. TUNG TAO COURT
3. TUNG YUK COURT

C06 ***Shaukeiwan***

14 076 -15.20

N	Aldrich Bay Road, Tung Hei Road
NE	Shau Kei Wan Main Street East Tung Hei Road
E	Kam Wa Street Shau Kei Wan Main Street East Wang Wa Street
SE	Wang Wa Street
S	Factory Street, Shau Kei Wan Road
SW	Shau Kei Wan Road
W	Nam On Lane, Nam On Street
NW	Aldrich Bay Road, Island Eastern Corridor

1. KAM KEY MANSION
2. NEWTON HARBOUR VIEW
3. PERFECT MOUNT GARDENS
4. SHAU KEI WAN CENTRE
5. TUNG HONG BUILDING
6. TUNG MING LAU
7. YEE TAK BUILDING

District : Eastern

Proposed District Council Constituency Areas

Code	Proposed Name	Boundary Description	Major Estates/Areas	Projected Population	+/- % of Population Quota (16 599)
C07	<i>A Kung Ngam</i>			18 823	+13.40

N	District Boundary
NE	District Boundary
E	Island Eastern Corridor
SE	
S	Chai Wan Road
SW	
W	Aldrich Bay Road, Factory Street Kam Wa Street, Oi Yin Street Shau Kei Wan Main Street East Shau Kei Wan Road, Tung Hei Road Wang Wa Street
NW	Oi Kan Road

1. ALDRICH GARDEN
2. EASTWAY TOWERS
3. MING WAH DAI HA

District : Eastern

Proposed District Council Constituency Areas

Code	Proposed Name	Boundary Description	Major Estates/Areas	Projected Population	+/- % of Population Quota (16 599)
C08	<i>Heng Fa Chuen</i>			18 597	+12.04

N	District Boundary
NE	District Boundary
E	
SE	Chong Fu Road, Shing Tai Road
S	Shing Tai Road, Shun Tai Road
SW	Island Eastern Corridor, Shing Tai Road
W	Island Eastern Corridor
NW	Island Eastern Corridor

1. HENG FA CHUEN
2. KNIGHT COURT

C09 ***Tsui Wan***

12 477 -24.83

N	District Boundary
NE	District Boundary
E	Fu Hong Street
SE	Fu Hong Street, Siu Sai Wan Road
S	Chai Wan Road, Hong Ping Street San Ha Street, Siu Sai Wan Road Wing Ping Street
SW	Island Eastern Corridor
W	Island Eastern Corridor, Shing Tai Road Shun Tai Road
NW	Chong Fu Road

1. FU MING COURT
2. HANG TSUI COURT
3. TSUI LOK ESTATE
4. TSUI WAN ESTATE

District : Eastern

Proposed District Council Constituency Areas

Code	Proposed Name	Boundary Description	Major Estates/Areas	Projected Population	+/- % of Population Quota (16 599)
C10	<i>Yan Lam</i>			16 073	-3.17

N	District Boundary
NE	District Boundary
E	
SE	
S	Fu Yee Road, Siu Sai Wan Road
SW	Fu Hong Street, Siu Sai Wan Road
W	
NW	

1. HARMONY GARDEN
2. ISLAND RESORT

District : Eastern

Proposed District Council Constituency Areas

Code	Proposed Name	Boundary Description	Major Estates/Areas	Projected Population	+/- % of Population Quota (16 599)
C11	<i>Siu Sai Wan</i>			12 460	-24.94

N	Chai Wan Road, Siu Sai Wan Road
NE	Siu Sai Wan Road
E	Fu Yee Road, Siu Sai Wan Road
SE	Siu Sai Wan Road
S	Ming Tsui Street
SW	Hiu Tsui Street
W	Hiu Tsui Street, Ming Tsui Street
NW	Chai Wan Road, Hong Ping Street San Ha Street

1. FU ON COURT
2. FU SHING COURT
3. SIU SAI WAN ESTATE (PART) :
 - Sui Fat House
 - Sui Fuk House
 - Sui Lung House
 - Sui Ming House
 - Sui Moon House
 - Sui Shing House
 - Sui Tai House
 - Sui Yick House
4. WAH YU COURT

C12 ***King Yee***

14 676 -11.59

N	District Boundary
NE	District Boundary
E	District Boundary
SE	District Boundary
S	Cape Collinson Road
SW	Cape Collinson Road
W	Fu Yee Road, Siu Sai Wan Road
NW	

1. CHEERFUL GARDEN
2. FULLVIEW GARDEN

District : Eastern

Proposed District Council Constituency Areas

Code	Proposed Name	Boundary Description	Major Estates/Areas	Projected Population	+/- % of Population Quota (16 599)
C13	<i>Wan Tsui</i>			15 594	-6.05

N	Cape Collinson Road, Chai Wan Road San Ha Street
NE	Cape Collinson Road
E	Cape Collinson Road, District Boundary
SE	District Boundary
S	District Boundary Hong Kong Forest Track – Mount Collinson Section, Pottinger Peak Country Trail
SW	Hong Kong Forest Track – Mount Collinson Section, Shek O Road
W	Fung Ha Road , Shek O Road
NW	Fei Tsui Road, Fung Ha Road Wan Tsui Road

1. LIN TSUI ESTATE
2. WAN TSUI ESTATE
3. YAN TSUI COURT
4. YUET CHUI COURT

District : Eastern

Proposed District Council Constituency Areas

Code	Proposed Name	Boundary Description	Major Estates/Areas	Projected Population	+/- % of Population Quota (16 599)
C14	<i>Fei Tsui</i>			15 268	-8.02

N	Mount Parker Road
NE	Tai Tam Road
E	Fei Tsui Road, Fung Ha Road Wan Tsui Road
SE	District Boundary, Tai Tam Road
S	District Boundary Hong Kong Forest Track – BOA VISTA Section
SW	District Boundary Hong Kong Forest Track – BOA VISTA Section
W	Mount Parker Road
NW	Mount Parker Road

1. CHAI WAN RANK & FILE MARRIED QUARTERS
2. FUNG WAH ESTATE
3. HING WAH (2) ESTATE
4. KING TSUI COURT
5. MAN WAH BUILDING
6. MOON WAH BUILDING

District : Eastern

Proposed District Council Constituency Areas

Code	Proposed Name	Boundary Description	Major Estates/Areas	Projected Population	+/- % of Population Quota (16 599)
C15	<i>Mount Parker</i>			12 806	-22.85

N	King's Road, Taikoo Shing Road Westlands Road
NE	King's Road, Quarry Bay Street Shipyard Lane, Yau Man Street
E	Mount Parker Road
SE	Hong Kong Trail, Mount Parker Road
S	District Boundary, Tai Tam Reservoir Road
SW	District Boundary, Tai Tam Reservoir Road
W	District Boundary, Hong Kong Trail Wilson Trail
NW	Sir Cecil's Ride

1. KORNVILLE
2. WESTLANDS GARDENS

District : Eastern

Proposed District Council Constituency Areas

Code	Proposed Name	Boundary Description	Major Estates/Areas	Projected Population	+/- % of Population Quota (16 599)
C16	<i>Braemar Hill</i>			16 259	-2.05

N	Tin Hau Temple Road
NE	Tin Hau Temple Road
E	Sir Cecil's Ride
SE	District Boundary
S	District Boundary
SW	District Boundary, Tai Hang Road
W	Yee King Road
NW	Cloud View Road, Tin Hau Temple Road Yee King Road

1. BEVERLEY HEIGHTS
2. BRAEMAR HILL MANSIONS
3. CORAL COURT
4. EVELYN TOWERS
5. KINGSFORD GARDENS
6. OXFORD COURT
7. PACIFIC PALISADES
8. SKY HORIZON
9. SUMMIT COURT
10. WILSHIRE TOWERS

C17 ***Fortress Hill***

15 987

-3.69

N	Cheung Hong Street, King's Road
NE	Cheung Hong Street
E	Tin Hau Temple Road
SE	Tin Hau Temple Road
S	Lau Sin Street, Tin Hau Temple Road
SW	King's Road, Lau Sin Street
W	Electric Road, King's Road, Merlin Street Shell Street
NW	Electric Road, King's Road, Oil Street

1. CANNON GARDEN
2. CARSON MANSION
3. COMFORT TERRACE
4. FORTRESS GARDEN
5. FORTRESS METRO TOWER
6. LE SOMMET
7. NORTH POINT CENTRE

District : Eastern

Proposed District Council Constituency Areas

Code	Proposed Name	Boundary Description	Major Estates/Areas	Projected Population	+/- % of Population Quota (16 599)
C18	<i>City Garden</i>			16 955	+2.14

N	District Boundary
NE	Island Eastern Corridor
E	Java Road, King's Road, Tin Chong Street
SE	King's Road
S	Electric Road, King's Road, Oil Street Watson Road
SW	Watson Road
W	District Boundary
NW	District Boundary

1. CITY GARDEN
2. HARBOUR HEIGHTS
3. SEA VIEW ESTATE
4. WAH HOI MANSION

District : Eastern

Proposed District Council Constituency Areas

Code	Proposed Name	Boundary Description	Major Estates/Areas	Projected Population	+/- % of Population Quota (16 599)
C19	<i>Provident</i>			20 643	+24.36

N	District Boundary
NE	District Boundary
E	Island Eastern Corridor, Kam Hong Street
SE	Kam Hong Street, King's Road
S	Fort Street, Java Road, King's Road North Point Road, North View Street Tong Shui Road
SW	Cheung Hong Street, Fort Street King's Road, Tin Chong Street
W	Island Eastern Corridor, Java Road Tin Chong Street
NW	District Boundary

1. KA WAI BUILDING
2. KIU KWAN MANSION
3. MING FAI BUILDING
4. PROVIDENT CENTRE

District : Eastern

Proposed District Council Constituency Areas

Code	Proposed Name	Boundary Description	Major Estates/Areas	Projected Population	+/- % of Population Quota (16 599)
C20	<i>Fort Street</i>			16 157	-2.66

N	Java Road
NE	Tong Shui Road
E	King's Road, Ming Yuen Western Street
SE	Tin Hau Temple Road
S	Tin Hau Temple Road
SW	Cheung Hong Street
W	Cheung Hong Street, Fort Street North View Street
NW	Java Road, North Point Road

1. MAPLE GARDENS
2. UNIVERSAL TOWERS

C21 ***Kam Ping***

16 085 -3.10

N	King's Road
NE	Tin Chiu Street
E	Tanner Road, Tin Chiu Street
SE	Tanner Road
S	Tin Hau Temple Road
SW	Ming Yuen Western Street
W	Ming Yuen Western Street
NW	King's Road

1. FORTUNA BUILDING
2. HUNG FOOK BUILDING
3. ISLAND PLACE
4. KAM PING MANSION
5. METROPOLE BUILDING
6. MING YUEN MANSIONS
7. PAK FOOK BUILDING
8. ROCA CENTRE
9. TUNG FAT BUILDING

District : Eastern

Proposed District Council Constituency Areas

Code	Proposed Name	Boundary Description	Major Estates/Areas	Projected Population	+/- % of Population Quota (16 599)
C22	<i>Tanner</i>			15 959	-3.86

N	King's Road, Tanner Road, Tin Chiu Street
NE	Healthy Street West
E	Healthy Street West, Pak Fuk Road
SE	Pak Fuk Road, Tin Hau Temple Road
S	Tin Hau Temple Road
SW	Tin Hau Temple Road
W	Tanner Road
NW	Tanner Road

1. BEDFORD GARDENS
2. FULL WEALTH GARDENS
3. HEALTHY GARDENS
4. TANNER GARDEN
5. THE TANNER HILL

C23 ***Healthy Village***

13 831 -16.68

N	District Boundary
NE	Island Eastern Corridor
E	Hoi Yu Street, Java Road, King's Road
SE	King's Road
S	Sir Cecil's Ride, Tin Hau Temple Road
SW	Healthy Street West, Pak Fuk Road
W	Healthy Street West, Island Eastern Corridor Kam Hong Street, King's Road
NW	District Boundary

1. BRAEMAR TERRACE
2. HEALTHY VILLAGE
3. MODEL HOUSING ESTATE
4. VICTORIA HARBOUR
5. WAH SHUN GARDENS

District : Eastern

Proposed District Council Constituency Areas

Code	Proposed Name	Boundary Description	Major Estates/Areas	Projected Population	+/- % of Population Quota (16 599)
C24	<i>Quarry Bay</i>			13 076	-21.22

N	District Boundary
NE	District Boundary
E	Island Eastern Corridor
SE	Taikoo Shing Road
S	King's Road, Taikoo Shing Road Westlands Road
SW	King's Road
W	Hoi Yu Street, Java Road, King's Road
NW	

1. HOI KWONG COURT
2. HOI WAN BUILDING
3. KING'S VIEW COURT
4. RITZ GARDEN APARTMENTS
5. SEA VIEW BUILDING
6. SUNWAY GARDENS
7. TOR PO MANSION
8. WESTLANDS COURT

C25 ***Nam Fung***

13 692 -17.51

N	Greig Road, King's Road
NE	Greig Crescent, Greig Road
E	Greig Crescent, Greig Road, Hong Yue Street
SE	Hong Yue Street
S	Greig Road, Hong Pak Path, Hong Yue Street
SW	
W	Quarry Bay Street, Yau Man Street
NW	King's Road, Yau Man Street

1. MT PARKER LODGE
2. NAM FUNG SUN CHUEN
3. PARKVALE

District : Eastern

Proposed District Council Constituency Areas

Code	Proposed Name	Boundary Description	Major Estates/Areas	Projected Population	+/- % of Population Quota (16 599)
C26	<i>Kornhill</i>			14 528	-12.48

N	Hong On Street
NE	Hong On Street, Hong Yue Street
E	Hong Yue Street
SE	
S	
SW	Greig Road
W	Greig Road, Hong Yue Street
NW	

1. KORNHILL (PART) :
Blocks A-H and J-N

C27 ***Kornhill Garden***

13 806 -16.83

N	King's Road
NE	King's Road
E	Hong On Street, King's Road
SE	Hong On Street
S	Hong On Street
SW	Greig Crescent, Greig Road
W	Greig Road
NW	Greig Road, King's Road

1. BO FUNG GARDENS
2. KORNHILL (PART) :
Blocks P-R
3. KORNHILL GARDENS
4. THE FLORIDIAN
5. THE ORCHARDS

District : Eastern

Proposed District Council Constituency Areas

Code	Proposed Name	Boundary Description	Major Estates/Areas	Projected Population	+/- % of Population Quota (16 599)
C28	<i>Hing Tung</i>			17 972	+8.27

N	Hong On Street, Hong Yue Street Tai Cheong Street
NE	Tai Cheong Street
E	Sai Wan Ho Street, Shing On Lane Shing On Street, Tai Ning Street Wai Hang Street
SE	Yiu Hing Road
S	Yiu Hing Road
SW	
W	
NW	Hong Yue Street

1. HING TUNG ESTATE
2. TUNG HEI COURT
3. TUNG LAM COURT
4. TUNG YAN COURT

District : Eastern

Proposed District Council Constituency Areas

Code	Proposed Name	Boundary Description	Major Estates/Areas	Projected Population	+/- % of Population Quota (16 599)
C29	<i>Lower Yiu Tung</i>			17 066	+2.81

N	Aldrich Bay Road, Shau Kei Wan Road Sun Sing Street
NE	Aldrich Bay Road, Island Eastern Corridor
E	Chai Wan Road, Nam On Lane Nam On Street, Ngoi Man Street Shau Kei Wan Road
SE	Ngoi Man Street
S	Yiu Hing Road
SW	Yiu Hing Road
W	Yiu Hing Road
NW	Hoi Ching Street, Sun Sing Street

1. HONG WAH MANSION
2. SMILING SHAU KEI WAN PLAZA
3. TUNG SHING COURT
4. YIU TUNG ESTATE (PART) :
Yiu Cheong House
Yiu Fai House
Yiu Fung House
Yiu Hing House
Yiu Kwai House
Yiu Ming House

C30 ***Upper Yiu Tung***

13 149 -20.78

N	Yiu Hing Road
NE	Yiu Hing Road
E	Ngoi Man Street, Yiu Hing Road
SE	
S	
SW	
W	Hong Pak Country Trail
NW	Yiu Hing Road

1. TUNG CHUN COURT
2. YIU TUNG ESTATE (PART) :
Yiu Fook House
Yiu Fu House
Yiu Lok House
Yiu On House
Yiu Wah House

District : Eastern

Proposed District Council Constituency Areas

Code	Proposed Name	Boundary Description	Major Estates/Areas	Projected Population	+/- % of Population Quota (16 599)
C31	<i>Hing Man</i>			14 601	-12.04

N	
NE	
E	Chai Wan Road, Tai Tam Road
SE	Chai Wan Road, Wan Tsui Road
S	Tai Tam Road
SW	
W	
NW	

1. HING MAN ESTATE
2. HING WAH (1) ESTATE

C32 ***Lok Hong***

12 685 -23.58

N	Island Eastern Corridor
NE	Island Eastern Corridor
E	Island Eastern Corridor, Shing Tai Road Shun Tai Road
SE	Island Eastern Corridor
S	Cheung Lee Street, Hong Man Street Kut Shing Street
SW	Chai Wan Road, Tai Man Street
W	Tai Tam Road
NW	Chai Wan Road

1. GREENWOOD TERRACE
2. NEPTUNE TERRACE
3. SHAN TSUI COURT
4. WAH HA ESTATE

District : Eastern

Proposed District Council Constituency Areas

Code	Proposed Name	Boundary Description	Major Estates/Areas	Projected Population	+/- % of Population Quota (16 599)
C33	<i>Tsui Tak</i>			12 568	-24.28

N	Cheung Lee Street, Island Eastern Corridor Kut Shing Street
NE	Yee Shun Street
E	Chai Wan Road, Kam Yuen Lane Yee Fung Street, Yee Shun Street
SE	Chai Wan Road
S	Chai Wan Road
SW	Chai Wan Road
W	Chai Wan Road
NW	Chai Wan Road, Hong Man Street Tai Man Street

1. BAYVIEW PARK
2. KOWAY COURT
3. NEW JADE GARDEN
4. WALTON ESTATE
5. YEE TSUI COURT

District : Eastern

Proposed District Council Constituency Areas

Code	Proposed Name	Boundary Description	Major Estates/Areas	Projected Population	+/- % of Population Quota (16 599)
C34	<i>Yue Wan</i>			14 926	-10.08

N	Chai Wan Road, Wing Ping Street Wing Tai Road
NE	San Ha Street
E	Hiu Tsui Street
SE	Cape Collinson Road, Hiu Tsui Street
S	Cape Collinson Road
SW	San Ha Street
W	Chai Wan Road, Kam Yuen Lane Yee Fung Street, Yee Shun Street
NW	

1. CHAI WAN ESTATE
2. LOK HIN TERRACE
3. YUE WAN ESTATE

C35 ***Kai Hiu***

13 356 -19.54

N	Ming Tsui Street
NE	Siu Sai Wan Road
E	
SE	
S	Cape Collinson Road
SW	Cape Collinson Road
W	Cape Collinson Road
NW	Hiu Tsui Street

1. HIU TSUI COURT
2. KAI TSUI COURT
3. SIU SAI WAN ESTATE (PART) :
Sui Fu House
Sui Hei House
Sui Keung House
Sui Lok House

District : Southern

Proposed District Council Constituency Areas

Code	Proposed Name	Boundary Description	Major Estates/Areas	Projected Population	+/- % of Population Quota (16 599)
D01	<i>Aberdeen</i>			19 023	+14.60

N	Aberdeen Main Road, Peel Rise Yue Kwong Road
NE	Aberdeen Praya Road Aberdeen Reservoir Road, Yue Fai Road Yue Kwong Road
E	Kwun Hoi Path, Sham Wan
SE	Po Chong Wan
S	Aberdeen Channel
SW	North of Ap Lei Chau
W	Aberdeen West Typhoon Shelter
NW	Aberdeen Praya Road Aberdeen West Typhoon Shelter

1. ABBA HOUSE
2. ABERDEEN CENTRE
3. BAYSHORE APARTMENTS
4. JADEWATER
5. PO CHONG WAN
6. YUE FAI COURT

District : Southern

Proposed District Council Constituency Areas

Code	Proposed Name	Boundary Description	Major Estates/Areas	Projected Population	+/- % of Population Quota (16 599)
D02	<i>Ap Lei Chau Estate</i>			12 062	-27.33

N	Ap Lei Chau Wind Tower Park
NE	Ap Lei Chau Wind Tower Park
E	West of Marina Habitat
SE	Lee Man Road
S	Ap Lei Chau Bridge Road
SW	Ap Lei Chau Bridge Road
W	West of Ap Lei Chau Estate
NW	

1. AP LEI CHAU ESTATE

D03 ***Ap Lei Chau North***

13 442 -19.02

N	Ap Lei Chau Waterfront Promenade
NE	Ap Lei Chau Waterfront Promenade
E	East of Sham Wan Towers
SE	Junction of Ap Lei Chau Bridge Road and Ap Lei Chau Drive
S	Ap Lei Chau Bridge Road Ap Lei Chau Drive
SW	Ap Lei Chau Bridge Road
W	Ap Lei Chau Bridge Road, Lee Man Road
NW	Ap Lei Chau Waterfront Promenade

1. AP LEI CHAU CENTRE
2. MARINA HABITAT
3. SHAM WAN TOWERS

District : Southern

Proposed District Council Constituency Areas

Code	Proposed Name	Boundary Description	Major Estates/Areas	Projected Population	+/- % of Population Quota (16 599)
D04	<i>Lei Tung I</i>			13 493	-18.71

N	Ap Lei Chau Bridge Road Ap Lei Chau Drive
NE	Aberdeen South Typhoon Shelter
E	Aberdeen Channel
SE	East of Ap Lei Pai
S	District Boundary
SW	District Boundary
W	
NW	Lee Wing Street, Lei Tung Estate Road Yue On Court Road

- LARVOTTO
- LEI TUNG ESTATE (PART) :
Tung Ping House
Tung Yat House
- YUE ON COURT

D05 ***Lei Tung II***

14 666 -11.65

N	Ap Lei Chau Bridge Road
NE	Yue On Court Road
E	Lei Tung Estate Road
SE	Lei Tung Estate Road
S	
SW	
W	
NW	Ap Lei Chau Bridge Road

- LEI TUNG ESTATE (PART) :
Tung Cheong House
Tung Hing House
Tung Mau House
Tung On House
Tung Sing House
Tung Yip House

District : Southern

Proposed District Council Constituency Areas

Code	Proposed Name	Boundary Description	Major Estates/Areas	Projected Population	+/- % of Population Quota (16 599)
D06	<i>South Horizons East</i>			14 642	-11.79

N	Ap Lei Chau Bridge Road
NE	Ap Lei Chau Bridge Road
E	Lee Wing Street
SE	
S	District Boundary
SW	District Boundary
W	
NW	South Horizon Drive, Yi Nam Road

1. SOUTH HORIZONS (PART) :
Phase III
2. THE OASIS

D07 ***South Horizons West***

14 674 -11.60

N	Northwest of South Horizons Phase II
NE	East of South Horizons Phase I
E	South Horizon Drive, Yi Nam Road
SE	
S	
SW	District Boundary
W	
NW	

1. SOUTH HORIZONS (PART) :
Phase I
Phase II

District : Southern

Proposed District Council Constituency Areas

Code	Proposed Name	Boundary Description	Major Estates/Areas	Projected Population	+/- % of Population Quota (16 599)
D08	<i>Wah Kwai</i>			13 684	-17.56

N	Wah Fu Road
NE	Shek Pai Wan Road
E	Aberdeen West Typhoon Shelter
SE	
S	District Boundary
SW	District Boundary
W	
NW	

1. KA LUNG COURT
2. WAH KWAI ESTATE

D09 ***Wah Fu South***

12 937 -22.06

N	Wah Fu Road
NE	Wah Fu Road
E	
SE	
S	District Boundary
SW	District Boundary
W	
NW	Waterfall Bay

1. WAH FU (I) ESTATE

District : Southern

Proposed District Council Constituency Areas

Code	Proposed Name	Boundary Description	Major Estates/Areas	Projected Population	+/- % of Population Quota (16 599)
D10	<i>Wah Fu North</i>			14 074	-15.21

N	Pok Fu Lam Road
NE	Pok Fu Lam Road
E	Pok Fu Lam Road, Shek Pai Wan Road
SE	Shek Pai Wan Road, Wah Fu Road
S	Wah Fu Road
SW	Wah Fu Road
W	Cyberport Road
NW	Victoria Road

1. WAH FU (II) ESTATE

D11 ***Pokfulam***

20 748 +25.00

N	District Boundary, Mount Davis Road
NE	District Boundary
E	Pok Fu Lam Reservoir Road Pok Fu Lam Road
SE	Cyberport Road, Victoria Road
S	District Boundary, Waterfall Bay
SW	District Boundary
W	District Boundary
NW	District Boundary

1. BAGUIO VILLA
2. BEL-AIR ON THE PEAK
3. DOR FOOK MANSION
4. JESSVILLE
5. QUEEN MARY HOSPITAL
6. RESIDENCE BEL-AIR
7. SCENIC VILLAS

District : Southern

Proposed District Council Constituency Areas

Code	Proposed Name	Boundary Description	Major Estates/Areas	Projected Population	+/- % of Population Quota (16 599)
D12	<i>Chi Fu</i>			16 105	-2.98

N	Pok Fu Lam Reservoir Road
NE	District Boundary
E	District Boundary
SE	District Boundary
S	Shek Pai Wan Road
SW	Pok Fu Lam Road, Shek Pai Wan Road
W	Victoria Road
NW	Pok Fu Lam Road, Victoria Road

1. ALBEROSE
2. CHI FU FA YUEN
3. MIDDLETON TOWERS
4. POK FU LAM VILLAGE
5. POKFULAM GARDENS
6. VOCATIONAL TRAINING COUNCIL
SHINE SKILLS CENTRE
(POKFULAM)
7. WOODBURY COURT

D13 ***Tin Wan***

18 081 +8.93

N	District Boundary
NE	Peel Rise
E	Aberdeen Main Road, Peel Rise
SE	
S	Aberdeen Praya Road
SW	
W	Shek Pai Wan Road
NW	District Boundary

1. HUNG FUK COURT
2. TIN WAN ESTATE
3. WATERFRONT SOUTH

District : Southern

Proposed District Council Constituency Areas

Code	Proposed Name	Boundary Description	Major Estates/Areas	Projected Population	+/- % of Population Quota (16 599)
D14	<i>Shek Yue</i>			15 692	-5.46

N	Aberdeen Reservoir Road, Yue Kwong Road
NE	Yue Kwong Road
E	Yue Kwong Road
SE	Yue Kwong Road
S	Yue Kwong Road
SW	Yue Kwong Road
W	Yue Kwong Road
NW	Aberdeen Reservoir Road, Yue Kwong Road

1. SHEK PAI WAN ESTATE
2. YUE KWONG CHUEN

District : Southern

Proposed District Council Constituency Areas

Code	Proposed Name	Boundary Description	Major Estates/Areas	Projected Population	+/- % of Population Quota (16 599)
D15	<i>Wong Chuk Hang</i>			17 715	+6.72

N	Aberdeen Reservoir Road, District Boundary Hong Kong Trail, Lady Clementi's Ride
NE	Lady Clementi's Ride
E	Nam Fung Path, Nam Fung Road Wong Chuk Hang Road
SE	Ocean Park Road
S	Nam Long Shan Road, Shum Wan Road
SW	Aberdeen Praya Road, Kwun Hoi Path
W	Aberdeen Praya Road Aberdeen Reservoir Road, Peel Rise Yue Kwong Road
NW	District Boundary, Peel Rise

1. BROADVIEW COURT
2. GRANDVIEW GARDEN
3. JING HUI GARDEN
4. JUMBO COURT
5. MARINELLA
6. OCEAN COURT
7. POLICE COLLEGE (ABERDEEN)
JPO MARRIED QUARTERS
8. SOUTH WAVE COURT

District : Southern

Proposed District Council Constituency Areas

Code	Proposed Name	Boundary Description	Major Estates/Areas	Projected Population	+/- % of Population Quota (16 599)
D16	<i>Bays Area</i>			18 410	+10.91

N	Deep Water Bay Road, District Boundary Tai Tam Reservoir Road Wong Nai Chung Gap Road
NE	Tai Tam Reservoir Road, Violet Hill
E	The Twins, Wilson Trail
SE	Cape Road, Chung Hom Kok Road Stanley Gap Road
S	District Boundary
SW	District Boundary
W	Shum Wan Road, Tai Shue Wan
NW	Aberdeen Tunnel, Nam Fung Path Nam Fung Road, Nam Long Shan Road Ocean Park Road, Wong Chuk Hang Road

1. 56 REPULSE BAY ROAD
2. CHUNG HOM KOK
3. DEEP WATER BAY
4. HONG KONG PARKVIEW
5. MANDERLY GARDEN
6. REPULSE BAY
7. SHOUSON HILL
8. WONG CHUK HANG SAN WAI VILLAGE

District : Southern

Proposed District Council Constituency Areas

Code	Proposed Name	Boundary Description	Major Estates/Areas	Projected Population	+/- % of Population Quota (16 599)
D17	Stanley & Shek O			20 149	+21.39

N	District Boundary, Hong Kong Trail Shek O Road, Tai Tam Road
NE	District Boundary
E	District Boundary
SE	District Boundary
S	District Boundary
SW	District Boundary
W	Cape Road, Chung Hom Kok Road Stanley Gap Road, Stone Hill, The Twins Violet Hill, Wilson Trail
NW	Hong Kong Trail, Mount Parker Road Tai Tam Byewash Reservoir Tai Tam Reservoir Road, Wilson Trail

1. BIG WAVE BAY
2. CAPE D'AGUILAR
3. CSD STAFF QUARTERS
4. LUNG TAK COURT
5. LUNG YAN COURT
6. MA HANG ESTATE
7. PACIFIC VIEW
8. RED HILL PENINSULA
9. REGALIA BAY
10. SHEK O VILLAGE
11. THE MANHATTAN

District : Yau Tsim Mong

Proposed District Council Constituency Areas

Code	Proposed Name	Boundary Description	Major Estates/Areas	Projected Population	+/- % of Population Quota (16 599)
E01	<i>Tsim Sha Tsui West</i>			12 673	-23.65

N	Austin Road West Western Harbour Crossing
NE	Austin Road, Bowring Street Canton Road, Jordan Road Kwun Chung Street, Min Street Nathan Road, Shanghai Street
E	Chatham Road South, Mody Road Nathan Road, Salisbury Road
SE	District Boundary, Salisbury Road
S	District Boundary
SW	District Boundary Western Harbour Crossing
W	District Boundary
NW	District Boundary, Western Harbour Crossing

1. CHUNGKING MANSIONS
2. GRAND AUSTIN
3. THE AUSTIN
4. THE VICTORIA TOWERS

District : Yau Tsim Mong

Proposed District Council Constituency Areas

Code	Proposed Name	Boundary Description	Major Estates/Areas	Projected Population	+/- % of Population Quota (16 599)
E02	<i>Kowloon Station</i>			17 591	+5.98

N	Seawall
NE	Hoi Fai Road
E	Seawall
SE	Austin Road West, Jordan Road Wui Cheung Road
S	Austin Road West, Western Harbour Crossing
SW	District Boundary
W	District Boundary
NW	District Boundary

1. SORRENTO
2. THE ARCH
3. THE CULLINAN
4. THE HARBOURSIDE
5. THE WATERFRONT

E03 ***Jordan West***

16 654

+0.33

N	Hoi Wang Road, West Kowloon Highway Yan Cheung Road, Yau Ma Tei Interchange
NE	Battery Street, Kansu Street Yan Cheung Road
E	Battery Street, Kansu Street
SE	Battery Street, Jordan Road
S	Jordan Road
SW	Jordan Road
W	Seawall
NW	Hoi Po Road, West Kowloon Highway Yau Ma Tei Interchange

1. MAN CHEONG BUILDING
2. MAN FAI BUILDING
3. MAN KING BUILDING
4. MAN WAH BUILDING
5. MAN WAI BUILDING
6. MAN YING BUILDING
7. MAN YIU BUILDING
8. MAN YUEN BUILDING
9. WAI CHING COURT

District : Yau Tsim Mong

Proposed District Council Constituency Areas

Code	Proposed Name	Boundary Description	Major Estates/Areas	Projected Population	+/- % of Population Quota (16 599)
E04	<i>Yau Ma Tei South</i>			19 175	+15.52

N	Ferry Street, Hoi Ting Road Lai Cheung Road, Pitt Street
NE	Nathan Road, Pitt Street, Portland Street Waterloo Road
E	Arthur Street, Man Ming Lane, Nathan Road Portland Street, Wing Sing Lane
SE	Kansu Street, Nathan Road
S	Hoi Wang Road, Kansu Street West Kowloon Highway, Yan Cheung Road Yau Ma Tei Interchange
SW	Hoi Po Road, Lin Cheung Road West Kowloon Highway Yau Ma Tei Interchange
W	Seawall
NW	Lin Cheung Road West Kowloon Highway

1. 8 WATERLOO
2. KAM WAH BUILDING
3. PROSPEROUS GARDEN
4. THE CORONATION

District : Yau Tsim Mong

Proposed District Council Constituency Areas

Code	Proposed Name	Boundary Description	Major Estates/Areas	Projected Population	+/- % of Population Quota (16 599)
E05	<i>Charming</i>			16 288	-1.87

N	Hoi Ting Road, Hoi Wang Road
NE	Canton Road, Dundas Street Ferry Street, Hoi Ting Road
E	Canton Road, Dundas Street, Pitt Street
SE	Canton Road, Ferry Street, Pitt Street
S	Ferry Street, Hoi Ting Road Lai Cheung Road
SW	Lai Cheung Road, Lin Cheung Road West Kowloon Highway
W	Seawall
NW	Hoi Fai Road, Lai Cheung Road Lin Cheung Road, West Kowloon Highway

1. CHARMING GARDEN
2. SHUN LEE BUILDING

District : Yau Tsim Mong

Proposed District Council Constituency Areas

Code	Proposed Name	Boundary Description	Major Estates/Areas	Projected Population	+/- % of Population Quota (16 599)
E06	<i>Mong Kok West</i>			16 278	-1.93

N	Argyle Street, Canton Road
NE	Argyle Street, Nathan Road
E	Nathan Road
SE	Dundas Street, Nathan Road
S	Dundas Street
SW	Dundas Street, Ferry Street
W	Ferry Street
NW	Canton Road, Nam Tau Street, Tong Mi Road

1. KAM FONG BUILDING
2. SHUN KING BUILDING
3. WAH MAY BUILDING
4. YUEN FAT BUILDING

District : Yau Tsim Mong

Proposed District Council Constituency Areas

Code	Proposed Name	Boundary Description	Major Estates/Areas	Projected Population	+/- % of Population Quota (16 599)
E07	<i>Fu Pak</i>			19 046	+14.74

N	Cherry Street, Hoi Wang Road
NE	Ferry Street, Hoi Ting Road Hoi Wang Road
E	Ferry Street
SE	Ferry Street, Hoi Ting Road
S	Hoi Ting Road, Hoi Wang Road Lai Cheung Road
SW	Hoi Fai Road, Lin Cheung Road West Kowloon Highway
W	Hoi Fai Road
NW	Cherry Street, Lin Cheung Road West Kowloon Highway

1. CENTRAL PARK
2. HOI FU COURT
3. PARK AVENUE

District : Yau Tsim Mong

Proposed District Council Constituency Areas

Code	Proposed Name	Boundary Description	Major Estates/Areas	Projected Population	+/- % of Population Quota (16 599)
E08	<i>Olympic</i>			17 370	+4.64

N	District Boundary, West Kowloon Highway Yen Chow Street West
NE	District Boundary, Hoi Fai Road Sham Mong Road, West Kowloon Highway
E	Lin Cheung Road, Sham Mong Road
SE	Hoi Fai Road, Lin Cheung Road West Kowloon Highway
S	Hoi Fai Road
SW	District Boundary
W	District Boundary
NW	District Boundary

1. HAMPTON PLACE
2. HARBOUR GREEN
3. IMPERIAL CULLINAN
4. ISLAND HARBOURVIEW
5. ONE SILVER SEA
6. THE LONG BEACH

District : Yau Tsim Mong

Proposed District Council Constituency Areas

Code	Proposed Name	Boundary Description	Major Estates/Areas	Projected Population	+/- % of Population Quota (16 599)
E09	<i>Cherry</i>			15 042	-9.38

N	Anchor Street, Li Tak Street West Kowloon Corridor West
NE	Anchor Street, Tong Mi Road
E	Ferry Street, Tong Mi Road
SE	Ferry Street, Hoi Ting Road
S	Cherry Street, Hoi Ting Road Hoi Wang Road
SW	Cherry Street, Lin Cheung Road
W	Lin Cheung Road, Sham Mong Road
NW	Fuk Chak Street, Kok Cheung Street Li Tak Street

1. ELTANIN SQUARE MILE
2. FLORIENT RISE
3. FU TOR LOY SUN CHUEN
4. HOI HONG BUILDING
5. PEONY HOUSE
6. THE HERMITAGE

District : Yau Tsim Mong

Proposed District Council Constituency Areas

Code	Proposed Name	Boundary Description	Major Estates/Areas	Projected Population	+/- % of Population Quota (16 599)
E10	<i>Tai Kok Tsui South</i>			14 341	-13.60

N	Fuk Tsun Street West Kowloon Corridor West
NE	Fir Street, Fuk Tsun Street
E	Fir Street, Tong Mi Road
SE	Anchor Street, Tong Mi Road
S	Anchor Street, West Kowloon Corridor
SW	Fuk Chak Street, Kok Cheung Street Li Tak Street, Sham Mong Road
W	Sham Mong Road
NW	Chung Wui Street, Sham Mong Road

1. COSMOPOLITAN ESTATES
2. LIME STARDOM
3. PARK SUMMIT

District : Yau Tsim Mong

Proposed District Council Constituency Areas

Code	Proposed Name	Boundary Description	Major Estates/Areas	Projected Population	+/- % of Population Quota (16 599)
E11	<i>Tai Kok Tsui North</i>			20 538	+23.73

N	Chui Yu Road, District Boundary
NE	Chui Yu Road, Tung Chau Street West Kowloon Corridor West
E	Bedford Road, Fir Street, Maple Street
SE	Fir Street, Fuk Tsun Street
S	Chung Wui Street, Fuk Tsun Street West Kowloon Corridor West
SW	Sham Mong Road
W	District Boundary, Sham Mong Road
NW	Chui Yu Road, District Boundary Sham Mong Road

1. METRO HARBOUR VIEW

District : Yau Tsim Mong

Proposed District Council Constituency Areas

Code	Proposed Name	Boundary Description	Major Estates/Areas	Projected Population	+/- % of Population Quota (16 599)
E12	<i>Tai Nan</i>			20 254	+22.02

N	Boundary Street, District Boundary
NE	Boundary Street, District Boundary Nathan Road
E	Nathan Road
SE	Lai Chi Kok Road, Prince Edward Road West
S	Bedford Road, Fir Street Lai Chi Kok Road, Prince Edward Road West Tong Mi Road, West Kowloon Corridor
SW	Bedford Road, Maple Street West Kowloon Corridor
W	Tung Chau Street
NW	Boundary Street, District Boundary Tung Chau Street

1. JUNE GARDEN
2. PROSPERITY COURT

District : Yau Tsim Mong

Proposed District Council Constituency Areas

Code	Proposed Name	Boundary Description	Major Estates/Areas	Projected Population	+/- % of Population Quota (16 599)
E13	<i>Mong Kok North</i>			18 871	+13.69

N	Lai Chi Kok Road, Prince Edward Road West
NE	Nathan Road, Prince Edward Road West
E	Nathan Road
SE	Argyle Street, Nathan Road
S	Argyle Street, Canton Road Nam Tau Street
SW	Nam Tau Street, West Kowloon Corridor
W	Tong Mi Road, West Kowloon Corridor
NW	Lai Chi Kok Road, Prince Edward Road West Tong Mi Road, Tung Chau Street

1. CHEUNG FAT MANSION
2. CHEUNG FUNG MANSION
3. CHEUNG HING MANSION
4. CHEUNG WANG MANSION
5. HANG TUNG BUILDING
6. LAI TONG BUILDING

E14 ***Mong Kok East***

16 568

-0.19

N	Boundary Street
NE	Boundary Street, District Boundary
E	District Boundary
SE	Argyle Street, District Boundary
S	Argyle Street, Mong Kok Road Sai Yee Street, Tung Choi Street
SW	Bute Street, Nathan Road
W	Nathan Road
NW	Boundary Street, Nathan Road

1. BIJOU COURT
2. COSMOPOLITAN CENTRE
3. RUBY MANSION
4. SUI YIP HOUSE

District : Yau Tsim Mong

Proposed District Council Constituency Areas

Code	Proposed Name	Boundary Description	Major Estates/Areas	Projected Population	+/- % of Population Quota (16 599)
E15	<i>Mong Kok South</i>			16 846	+1.49

N	Mong Kok Road, Sai Yee Street Tung Choi Street
NE	Argyle Street, District Boundary
E	District Boundary
SE	District Boundary, Soy Street
S	Dundas Street, Soy Street Tung Choi Street
SW	Dundas Street, Nathan Road
W	Nathan Road
NW	Bute Street, Nathan Road

1. GRANDVIEW BUILDING
2. MACPHERSON PLACE
3. SKYPARK
4. TAK PO BUILDING
5. WING WAH BUILDING

District : Yau Tsim Mong

Proposed District Council Constituency Areas

Code	Proposed Name	Boundary Description	Major Estates/Areas	Projected Population	+/- % of Population Quota (16 599)
E16	<i>Yau Ma Tei North</i>			12 823	-22.75

N	Dundas Street, Soy Street Tung Choi Street
NE	District Boundary, Soy Street Waterloo Road
E	Waterloo Road
SE	Waterloo Road
S	Nathan Road, Waterloo Road
SW	Pitt Street
W	Canton Road
NW	Dundas Street, Tung Choi Street

1. GOOD LUCK HOUSE
2. HUNG WAI BUILDING
3. KAM SING BUILDING
4. TSUI YUEN MANSION
5. YAN ON BUILDING

District : Yau Tsim Mong

Proposed District Council Constituency Areas

Code	Proposed Name	Boundary Description	Major Estates/Areas	Projected Population	+/- % of Population Quota (16 599)
E17	<i>East Tsim Sha Tsui & King's Park</i>			12 641	-23.84

N	District Boundary, Waterloo Road
NE	District Boundary
E	Chatham Road North, District Boundary
SE	District Boundary, Hung Lai Road Hung Lok Road, Hung Luen Road Kin Wan Street
S	District Boundary
SW	Avenue of Stars, Chatham Road South Salisbury Road
W	Chatham Road South, Gascoigne Road
NW	Arthur Street, Gascoigne Road Nathan Road, Portland Street Waterloo Road, Wing Sing Lane

1. HILTON TOWERS
2. HOUSTON CENTRE
3. KING'S PARK VILLA
4. PARC PALAIS
5. THE REGALIA
6. WOODCLIFFE
7. WYLIE COURT

District : Yau Tsim Mong

Proposed District Council Constituency Areas

Code	Proposed Name	Boundary Description	Major Estates/Areas	Projected Population	+/- % of Population Quota (16 599)
E18	<i>Jordan North</i>			17 885	+7.75

N	Kansu Street
NE	Gascoigne Road
E	Gascoigne Road, Jordan Road
SE	Jordan Road
S	Jordan Road
SW	Jordan Road
W	Battery Street
NW	Battery Street, Kansu Street

1. AGATHA BUILDING
2. DAVID MANSION
3. KAM PO BUILDING
4. MAN HING BUILDING
5. UNITED MANSION

E19 ***Jordan South***

12 742 -23.24

N	Jordan Road
NE	Cox's Road, Jordan Road
E	Cox's Road
SE	Austin Road, Cox's Road
S	Austin Road
SW	Austin Road, Canton Road
W	Bowering Street, Canton Road Kwun Chung Street
NW	Jordan Road, Min Street, Shanghai Street

1. CARMEN'S GARDEN
2. FORTUNE TERRACE
3. HONG YUEN COURT
4. PAK ON BUILDING
5. WAI ON BUILDING

District : Yau Tsim Mong

Proposed District Council Constituency Areas

Code	Proposed Name	Boundary Description	Major Estates/Areas	Projected Population	+/- % of Population Quota (16 599)
E20	<i>Tsim Sha Tsui Central</i>			14 762	-11.07

N	Gascoigne Road, Jordan Road
NE	Chatham Road South, Gascoigne Road
E	Chatham Road South
SE	Chatham Road South
S	Mody Road
SW	Nathan Road
W	Nathan Road
NW	Austin Road, Cox's Road

1. MIRADOR MANSION
2. THE MASTERPIECE

District : Sham Shui Po

Proposed District Council Constituency Areas

Code	Proposed Name	Boundary Description	Major Estates/Areas	Projected Population	+/- % of Population Quota (16 599)
F01	<i>Po Lai</i>			18 284	+10.15

N	Po On Road
NE	Po On Road
E	Pratas Street
SE	Pratas Street
S	Cheung Sha Wan Road, Pratas Street
SW	Cheung Sha Wan Road
W	Un Chau Street, Wing Lung Street
NW	Cheung Fat Street

1. EASTLAND TOWERS
2. MERLIN CENTRE
3. ONE MADISON
4. PO HEI COURT
5. PO LAI COURT
6. SOUTHERN LODGE
7. UN CHAU ESTATE (PART) :
Un Him House
Un Mun House
Un Wai House
Un Yat House

F02 ***Cheung Sha Wan***

15 757 -5.07

N	Pratas Street
NE	Tai Po Road
E	Tai Po Road, Yen Chow Street
SE	Castle Peak Road, Yen Chow Street
S	Cheung Sha Wan Road, Yen Chow Street
SW	Cheung Sha Wan Road
W	Cheung Sha Wan Road, Pratas Street
NW	Pratas Street

1. CRONIN GARDEN
2. MANOR CENTRE
3. VISTA

District : Sham Shui Po

Proposed District Council Constituency Areas

Code	Proposed Name	Boundary Description	Major Estates/Areas	Projected Population	+/- % of Population Quota (16 599)
F03	<i>Nam Cheong North</i>			19 628	+18.25

N	Castle Peak Road, Tai Po Road
NE	Berwick Street, Pei Ho Street, Tai Po Road
E	Berwick Street, Nam Cheong Street
SE	Nam Cheong Street
S	Cheung Sha Wan Road, Nam Cheong Street
SW	Cheung Sha Wan Road
W	Cheung Sha Wan Road, Yen Chow Street
NW	Yen Chow Street

1. CAPITAL BUILDING
2. FUK WA MANSION
3. GOLDEN BUILDING
4. PEI HO BUILDING
5. WONDER BUILDING

F04 ***Shek Kip Mei***

19 039 +14.70

N	Wai Chi Street
NE	Wai Chi Street
E	Wai Chi Street
SE	Woh Chai Street
S	Berwick Street, Nam Cheong Street
SW	Berwick Street, Pei Ho Street Tai Po Road
W	Tai Po Road
NW	Pak Tin Street

1. SHEK KIP MEI ESTATE (PART) :
Block 21
Block 22
Block 23
Block 24
Mei Choi House
Mei Hung House
Mei Leong House
Mei Sang House
Mei Shan House
Mei Shing House
Mei Wui House
Mei Yick House
Mei Yin House

District : Sham Shui Po

Proposed District Council Constituency Areas

Code	Proposed Name	Boundary Description	Major Estates/Areas	Projected Population	+/- % of Population Quota (16 599)
F05	<i>Nam Cheong East</i>			19 594	+18.04

N	Nam Cheong Street, Woh Chai Street
NE	Woh Chai Street
E	
SE	Poplar Street, Sai Yeung Choi Street North
S	Cheung Sha Wan Road, Fuk Wa Street Maple Street
SW	Cheung Sha Wan Road
W	Nam Cheong Street
NW	Nam Cheong Street

1. GARDENIA
2. RONDALL BUILDING
3. SHEK KIP MEI ESTATE (PART) :
Block 19
Block 20
4. THE MERRYLANDS
5. WELLAND PLAZA

District : Sham Shui Po

Proposed District Council Constituency Areas

Code	Proposed Name	Boundary Description	Major Estates/Areas	Projected Population	+/- % of Population Quota (16 599)
F06	<i>Nam Cheong South</i>			19 858	+19.63

N	Cheung Sha Wan Road
NE	Cheung Sha Wan Road, Fuk Wa Street Maple Street
E	Poplar Street, Sai Yeung Choi Street North
SE	Boundary Street, District Boundary
S	Boundary Street, District Boundary
SW	Lai Chi Kok Road, Shek Kip Mei Street
W	Nam Cheong Street, Yee Kuk Street
NW	Nam Cheong Street

1. CHEUNG SHING BUILDING
2. KAM PEAK BUILDING

F07 ***Nam Cheong Central***

20 029 +20.66

N	Cheung Sha Wan Road, Yen Chow Street
NE	Cheung Sha Wan Road
E	Cheung Sha Wan Road, Nam Cheong Street
SE	Lai Chi Kok Road, Nam Cheong Street
S	Lai Chi Kok Road, Nam Cheong Street
SW	Lai Chi Kok Road
W	Lai Chi Kok Road, Yen Chow Street
NW	Yen Chow Street

1. MAN ON BUILDING
2. MILAN PLACE
3. TUNG HING BUILDING

District : Sham Shui Po

Proposed District Council Constituency Areas

Code	Proposed Name	Boundary Description	Major Estates/Areas	Projected Population	+/- % of Population Quota (16 599)
F08	<i>Nam Cheong West</i>			20 211	+21.76

N	Kiu Kiang Street, Lai Chi Kok Road
NE	Lai Chi Kok Road, Nam Cheong Street
E	Boundary Street, District Boundary Lai Chi Kok Road, Shek Kip Mei Street Yee Kuk Street
SE	Chui Yu Road, District Boundary Tung Chau Street
S	Chui Yu Road, District Boundary Hoi Fai Road, Sham Mong Road West Kowloon Highway
SW	District Boundary, West Kowloon Highway
W	Yen Chow Street West
NW	Hai Tan Street, Kiu Kiang Street Tung Chau Street, Yen Chow Street West

1. GRAMMY CENTRE
2. KA PO BUILDING
3. NAM CHEONG ESTATE
4. OCEANIC VIEW
5. PO WING BUILDING
6. TRINITY TOWERS

District : Sham Shui Po

Proposed District Council Constituency Areas

Code	Proposed Name	Boundary Description	Major Estates/Areas	Projected Population	+/- % of Population Quota (16 599)
F09	<i>Fu Cheong</i>			18 766	+13.06

N	Lai Chi Kok Road, Tonkin Street
NE	Lai Chi Kok Road
E	Kiu Kiang Street, Tung Chau Street
SE	Yen Chow Street, Yen Chow Street West
S	Sham Mong Road, Yen Chow Street West
SW	Sham Mong Road
W	Fat Tseung Street West, Sham Mong Road
NW	Fat Tseung Street, Fat Tseung Street West West Kowloon Corridor

1. FU CHEONG ESTATE
2. WING CHEONG ESTATE

F10 ***Lai Kok***

13 067 -21.28

N	Cheung Sha Wan Road
NE	Cheung Sha Wan Road
E	Cheung Sha Wan Road, Yen Chow Street
SE	Yen Chow Street
S	Lai Chi Kok Road, Yen Chow Street
SW	Lai Chi Kok Road
W	Lai Chi Kok Road, Tonkin Street
NW	Tonkin Street

1. LAI KOK ESTATE
2. LAI ON ESTATE
3. YEE CHING COURT
4. YEE KOK COURT

District : Sham Shui Po

Proposed District Council Constituency Areas

Code	Proposed Name	Boundary Description	Major Estates/Areas	Projected Population	+/- % of Population Quota (16 599)
F11	<i>Fortune</i>			18 472	+11.28

N	Cheung Sha Wan Road
NE	Cheung Sha Wan Road
E	Cheung Sha Wan Road, Tonkin Street
SE	Tonkin Street
S	Tonkin Street, West Kowloon Corridor
SW	West Kowloon Corridor
W	Hing Wah Street, Lai Chi Kok Road
NW	Cheung Sha Wan Path, Cheung Sha Wan Road

1. CHEUNG SHA WAN ESTATE
2. FORTUNE ESTATE
3. HANG CHUN COURT
4. THE SPARKLE

F12 ***Pik Wui***

13 376 -19.42

N	Fat Tseung Street, Fat Tseung Street West West Kowloon Corridor
NE	Sham Mong Road
E	Sham Mong Road
SE	District Boundary, Yen Chow Street West
S	District Boundary
SW	
W	Hing Wah Street West
NW	Hing Wah Street West, Sham Mong Road Sham Shing Road

1. AQUA MARINE

District : Sham Shui Po

Proposed District Council Constituency Areas

Code	Proposed Name	Boundary Description	Major Estates/Areas	Projected Population	+/- % of Population Quota (16 599)
F13	<i>Lai Chi Kok Central</i>			18 975	+14.31

N	West Kowloon Corridor
NE	West Kowloon Corridor
E	Hing Wah Street West West Kowloon Corridor
SE	Hing Wah Street West, Sham Shing Road
S	Sham Shing Road
SW	Sham Mong Road, Sham Shing Road
W	Sham Mong Road, Tsing Sha Highway
NW	Lai Chi Kok Road

1. BANYAN GARDEN
2. LIBERTE
3. ONE WEST KOWLOON
4. THE PACIFICA

District : Sham Shui Po

Proposed District Council Constituency Areas

Code	Proposed Name	Boundary Description	Major Estates/Areas	Projected Population	+/- % of Population Quota (16 599)
F14	<i>Lai Chi Kok South</i>			16 785	+1.12

N	Lai Po Road, Tsing Sha Highway West Kowloon Highway
NE	Hing Wah Street West, Sham Mong Road
E	
SE	District Boundary
S	District Boundary
SW	Chi Ngong Road, District Boundary
W	Container Port Road South District Boundary
NW	Container Port Road South District Boundary, Hing Wah Street West Lai Po Road, Tsing Sha Highway

1. HOI LAI ESTATE

District : Sham Shui Po

Proposed District Council Constituency Areas

Code	Proposed Name	Boundary Description	Major Estates/Areas	Projected Population	+/- % of Population Quota (16 599)
F15	<i>Mei Foo South</i>			16 563	-0.22

N	Kwai Chung Road, Lai Chi Kok Road
NE	Kwai Chung Road
E	Lai Po Road, Tsing Sha Highway
SE	Tsing Sha Highway, West Kowloon Highway
S	West Kowloon Highway
SW	District Boundary, Tsing Kwai Highway
W	District Boundary
NW	Broadway

1. MANHATTAN HILL
2. MEI FOO SUN CHUEN (PART) :
STAGE 2 (Part)
STAGE 3 (Part)
STAGE 4
STAGE 8

F16 ***Mei Foo Central***

12 720 -23.37

N	Lai Wan Road
NE	Cheung Sha Wan Road
E	Broadway
SE	Broadway
S	
SW	District Boundary, Tsing Kwai Highway
W	Ching Cheung Road
NW	Ching Cheung Road, Kwai Chung Road

1. MEI FOO SUN CHUEN (PART) :
STAGE 1
STAGE 2 (Part)
STAGE 3 (Part)
STAGE 7

District : Sham Shui Po

Proposed District Council Constituency Areas

Code	Proposed Name	Boundary Description	Major Estates/Areas	Projected Population	+/- % of Population Quota (16 599)
F17	<i>Mei Foo North</i>			15 847	-4.53

N	Ching Cheung Road, District Boundary Lai King Hill Road
NE	Ching Cheung Road, District Boundary
E	Butterfly Valley Road
SE	Kwai Chung Road, Cheung Sha Wan Road
S	Kwai Chung Road, Lai Wan Road
SW	Ching Cheung Road, District Boundary Tsing Kwai Highway
W	District Boundary, Tsing Kwai Highway
NW	District Boundary, Lai King Hill Road

1. CHING LAI COURT
2. MEI FOO SUN CHUEN (PART) :
STAGE 5
STAGE 6
3. NOB HILL

District : Sham Shui Po

Proposed District Council Constituency Areas

Code	Proposed Name	Boundary Description	Major Estates/Areas	Projected Population	+/- % of Population Quota (16 599)
F18	<i>Lai Chi Kok North</i>			15 472	-6.79

N	Ching Cheung Road, District Boundary
NE	Ching Cheung Road, Po On Road Wing Hong Street
E	Cheung Sha Wan Road, Hing Wah Street
SE	Cheung Sha Wan Path, Cheung Sha Wan Road Hing Wah Street
S	Lai Chi Kok Road, West Kowloon Corridor
SW	Butterfly Valley Road, West Kowloon Corridor
W	Butterfly Valley Road
NW	Ching Cheung Road, District Boundary

1. HEYAAQUA
2. HEYA CRYSTAL
3. HONG FAI BUILDING
4. LAI BO GARDEN
5. ONE NEW YORK
6. WING NING BUILDING

District : Sham Shui Po

Proposed District Council Constituency Areas

Code	Proposed Name	Boundary Description	Major Estates/Areas	Projected Population	+/- % of Population Quota (16 599)
F19	<i>Un Chau</i>			18 422	+10.98

N	Hing Wah Street, Po On Road
NE	Cheung Fat Street, Po On Road
E	Un Chau Street
SE	Wing Lung Street
S	Cheung Sha Wan Road
SW	Cheung Sha Wan Road
W	Hing Wah Street
NW	Hing Wah Street

- HEYA STAR
- UN CHAU ESTATE (PART) :
 - Un Chi House
 - Un Fung House
 - Un Hei House
 - Un Hong House
 - Un Kin House
 - Un Lok House
 - Un Nga House
 - Un Shing House
 - Un Tai House
 - Un Wo House

F20 *So Uk*

18 751 +12.96

N	Ching Cheung Road
NE	Ching Cheung Road
E	
SE	Cheung Fat Street, Po On Road
S	Po On Road
SW	Wing Hong Street, Po On Road
W	Ching Cheung Road
NW	Ching Cheung Road

- SO UK ESTATE

District : Sham Shui Po

Proposed District Council Constituency Areas

Code	Proposed Name	Boundary Description	Major Estates/Areas	Projected Population	+/- % of Population Quota (16 599)
F21	<i>Lei Cheng Uk</i>			13 336	-19.66

N	Ching Cheung Road, Tai Po Road
NE	Tai Po Road
E	Tai Po Road
SE	Pratas Street
S	Po On Road
SW	Po On Road
W	Cheung Fat Street, Po On Road
NW	

1. HEYA GREEN
2. IMMIGRATION DEPARTMENT LEI CHENG UK RANK & FILE STAFF QUARTERS
3. LEI CHENG UK ESTATE

District : Sham Shui Po

Proposed District Council Constituency Areas

Code	Proposed Name	Boundary Description	Major Estates/Areas	Projected Population	+/- % of Population Quota (16 599)
F22	<i>Lung Ping & Sheung Pak Tin</i>			15 802	-4.80

N	District Boundary
NE	District Boundary, Lung Yan Road
E	District Boundary, Lung Yan Road
SE	Lung Cheung Road, Nam Cheong Street Pak Wan Street
S	Pak Wan Street, Tai Po Road
SW	Tai Po Road
W	Ching Cheung Road, District Boundary Tai Po Road
NW	District Boundary Tai Po Road - Piper's Hill

1. BEACON HEIGHTS
2. CALDECOTT HILL
3. CHAK ON ESTATE
4. DYNASTY HEIGHTS
5. MONTE CARLTON
6. PAK TIN ESTATE (PART) :
Block 9
Block 10
Block 11
Block 13
7. THE CALDECOTT
8. VILLA CARLTON

District : Sham Shui Po

Proposed District Council Constituency Areas

Code	Proposed Name	Boundary Description	Major Estates/Areas	Projected Population	+/- % of Population Quota (16 599)
F23	<i>Ha Pak Tin</i>			16 014	-3.52

N	
NE	Nam Cheong Street
E	Nam Cheong Street
SE	Nam Cheong Street
S	Nam Cheong Street, Wai Chi Street
SW	
W	Pak Wan Street
NW	Pak Wan Street

1. PAK TIN ESTATE (PART) :

Chak Tin House
 Cheung Tin House
 Fu Tin House
 Lai Tin House
 On Tin House
 Shing Tin House
 Shui Tin House
 Tai Tin House
 Tsui Tin House
 Wan Tin House
 Yue Tin House
 Yun Tin House

F24 ***Yau Yat Tsuen***

14 650 -11.74

N	Lung Cheung Road
NE	Beacon Hill Road, District Boundary
E	District Boundary, MTR (East Rail Line)
SE	District Boundary, MTR (East Rail Line)
S	Boundary Street, District Boundary
SW	Tai Hang Tung Road
W	Lung Chu Street, Nam Cheong Street Nam Shan Chuen Road, Tai Hang Tung Road
NW	Lung Cheung Road, Nam Cheong Street

1. 62 BEGONIA ROAD
2. GRANDEUR VILLA
3. MOUNT BEACON
4. PARC OASIS
5. TAK CHEE YUEN
6. VILLAGE GARDENS

District : Sham Shui Po

Proposed District Council Constituency Areas

Code	Proposed Name	Boundary Description	Major Estates/Areas	Projected Population	+/- % of Population Quota (16 599)
F25	<i>Nam Shan, Tai Hang Tung & Tai Hang Sai</i>			19 773	+19.12

N	Nam Cheong Street, Nam Shan Chuen Road
NE	Lung Chu Street, Nam Shan Chuen Road Tai Hang Tung Road
E	Tai Hang Tung Road
SE	Tai Hang Tung Road
S	Boundary Street, District Boundary
SW	Sai Yeung Choi Street North
W	Wai Chi Street, Woh Chai Street
NW	Nam Cheong Street, Wai Chi Street

1. AMPLE BUILDING
2. NAM SHAN ESTATE
3. NAM SHAN YUEN
4. SHEK KIP MEI ESTATE (PART) :
Mei Ying House
Mei Yue House
5. TAI HANG SAI ESTATE
6. TAI HANG TUNG ESTATE

District : Kowloon City

Proposed District Council Constituency Areas

Code	Proposed Name	Boundary Description	Major Estates/Areas	Projected Population	+/- % of Population Quota (16 599)
G01	<i>Ma Tau Wai</i>			20 629	+24.28

N	Prince Edward Road West
NE	Olympic Avenue, Prince Edward Road West
E	Mok Cheong Street, Olympic Avenue Pak Tai Street, Sung Wong Toi Road
SE	Ma Tau Chung Road, Ma Tau Kok Road Tam Kung Road
S	Farm Road
SW	Tin Kwong Road
W	Argyle Street, Sheung Kin Street Tin Kwong Road
NW	Lomond Road

1. CHUN SEEN MEI CHUEN
2. CHUNG NAM MANSION
3. MA TAU WAI ESTATE
4. MAJESTIC PARK
5. PADEK PALACE
6. SANFORD MANSION
7. THE ARCADIA
8. THE ASTORIA
9. THE ASTRID
10. THE ZUMURUD

G02 ***Sung Wong Toi***

20 388 +22.83

N	Sung Wong Toi Road
NE	Sung Wong Toi Road
E	Seawall
SE	Seawall
S	Ma Tau Kok Road, To Kwa Wan Road
SW	Ma Tau Kok Road
W	Ma Tau Kok Road, Mok Cheong Street Pak Tai Street
NW	Pak Tai Street, Sung Wong Toi Road

1. METROPOLITAN RISE
2. MY PLACE
3. SKY TOWER

District : Kowloon City

Proposed District Council Constituency Areas

Code	Proposed Name	Boundary Description	Major Estates/Areas	Projected Population	+/- % of Population Quota (16 599)
G03	<i>Ma Hang Chung</i>			20 388	+22.83

N	Ma Tau Kok Road
NE	Ma Tau Kok Road
E	Ma Tau Kok Road, Seawall To Kwa Wan Road
SE	San Ma Tau Street, San Shan Road Seawall, To Kwa Wan Road
S	San Shan Road
SW	Ma Tau Wai Road, Pau Chung Street Sheung Heung Road
W	Ma Tau Wai Road
NW	Ma Tau Chung Road, Ma Tau Kok Road Mok Cheong Street, Tam Kung Road

1. CHUNG HWA BUILDING
2. GRAND WATERFRONT
3. GRANDVIEW GARDEN
4. HORAE PLACE
5. JUBILANT PLACE
6. WAN TIN BUILDING

District : Kowloon City

Proposed District Council Constituency Areas

Code	Proposed Name	Boundary Description	Major Estates/Areas	Projected Population	+/- % of Population Quota (16 599)
G04	<i>Ma Tau Kok</i>			13 958	-15.91

N	Pau Chung Street, San Shan Road
NE	San Shan Road
E	To Kwa Wan Road
SE	To Kwa Wan Road
S	Ha Heung Road, Lok Shan Road Sze Chuen Street
SW	Kiang Su Street, Kowloon City Road Ma Tau Wai Road
W	Kau Pui Lung Road
NW	Kau Pui Lung Road, Ma Tau Wai Road Maidstone Lane, Sheung Heung Road

1. HARMONY GARDEN
2. HONOUR BUILDING
3. LUCKY BUILDING
4. SUN SHING CENTRE

District : Kowloon City

Proposed District Council Constituency Areas

Code	Proposed Name	Boundary Description	Major Estates/Areas	Projected Population	+/- % of Population Quota (16 599)
G05	<i>Lok Man</i>			15 428	-7.05

N	Farm Road
NE	Ma Tau Wai Road, Maidstone Lane
E	Kau Pui Lung Road
SE	Chi Kiang Street, Kau Pui Lung Road Kiang Su Street, Ko Shan Road Ma Tau Wai Road
S	Ko Shan Road
SW	
W	
NW	Sheung Shing Street, Tin Kwong Road

1. 18 FARM ROAD
2. CELESTIAL HEIGHTS
3. HILLVILLE TERRACE
4. LOK MAN SUN CHUEN

G06 ***Sheung Lok***

20 454 +23.22

N	Sheung Shing Street
NE	Sheung Shing Street
E	
SE	Ko Shan Road, Shun Yung Street
S	Fat Kwong Street, Shun Yung Street
SW	Fat Kwong Street
W	Fat Kwong Street
NW	Sheung Shing Street

1. HO MAN TIN ESTATE
2. HOMANTIN HILLSIDE
3. KWUN FAI COURT
4. KWUN HEI COURT
5. MANTIN HEIGHTS
6. ONE HOMANTIN

District : Kowloon City

Proposed District Council Constituency Areas

Code	Proposed Name	Boundary Description	Major Estates/Areas	Projected Population	+/- % of Population Quota (16 599)
G07	<i>Ho Man Tin</i>			19 625	+18.23

N	Argyle Street
NE	Sheung Kin Street, Tin Kwong Road
E	Sheung Shing Street, Tin Kwong Road
SE	Sheung Shing Street
S	Fat Kwong Street, Princess Margaret Road
SW	District Boundary, MTR (East Rail Line)
W	Waterloo Road
NW	Argyle Street, Waterloo Road

1. BALWIN COURT
2. CAMBRIDGE COURT
3. FAIRLAND GARDENS
4. HARRISON COURT (PART) :
Phase III
Phase IV
Phase V
Phase VI
5. MANDARIN COURT
6. PARC REGAL
7. PERTH GARDEN
8. SHEUNG LOK ESTATE
9. THE CRESCENT

G08 ***Kadoorie***

19 100 +15.07

N	Boundary Street
NE	Boundary Street, Waterloo Road
E	Waterloo Road
SE	Argyle Street, Waterloo Road
S	Waterloo Road
SW	District Boundary
W	District Boundary
NW	District Boundary

1. FAIR WAY GARDEN
2. KADOORIA
3. KADOORIE HILL
4. KADOORIE LOOKOUT
5. ORIENTAL GARDENS
6. SHING TAK MANSION
7. SKY GARDEN
8. YEE ON COURT

District : Kowloon City

Proposed District Council Constituency Areas

Code	Proposed Name	Boundary Description	Major Estates/Areas	Projected Population	+/- % of Population Quota (16 599)
G09	Prince			14 931	-10.05

N	La Salle Road, Lancashire Road
NE	Dumbarton Road, Inverness Road Junction Road
E	Junction Road, Lomond Road Prince Edward Road West
SE	Argyle Street, Lomond Road
S	Argyle Street
SW	Waterloo Road
W	Boundary Street, District Boundary
NW	District Boundary, Essex Crescent Surrey Lane

1. BEVERLY VILLAS
2. COLLEGE CREST
3. FOOK YEE GARDEN
4. HARRISON COURT
5. HARRISON COURT (PART) :
Phase II
6. KENT COURT
7. PRINCE'S HEIGHTS
8. SHEFFIELD GARDEN
9. TANG COURT

District : Kowloon City

Proposed District Council Constituency Areas

Code	Proposed Name	Boundary Description	Major Estates/Areas	Projected Population	+/- % of Population Quota (16 599)
G10	<i>Kowloon Tong</i>			20 309	+22.35

N	District Boundary, Lion Rock Tunnel Lion Rock Tunnel Road
NE	Chuk Yuen Road, District Boundary Lung Cheung Road
E	District Boundary, Junction Road
SE	District Boundary, Dumbarton Road Inverness Road, Junction Road
S	Essex Crescent, La Salle Road Lancashire Road, Surrey Lane
SW	District Boundary, Surrey Lane
W	Beacon Hill Road, District Boundary
NW	District Boundary, Lung Yan Road

1. EDEN GATE
2. LA SALLE PLACE
3. LUNG CHEUNG COURT
4. MOONBEAM TERRACE
5. ONE BEACON HILL
6. ONE MAYFAIR
7. PARC INVERNESS
8. PENINSULA HEIGHTS
9. PHOENIX COURT
10. SUNDERLAND ESTATE

District : Kowloon City

Proposed District Council Constituency Areas

Code	Proposed Name	Boundary Description	Major Estates/Areas	Projected Population	+/- % of Population Quota (16 599)
G11	<i>Lung Shing</i>			15 498	-6.63

N	District Boundary, Tung Tau Tsuen Road Tung Tsing Road
NE	District Boundary, Lok Sin Road Tung Tsing Road
E	Carpenter Road, District Boundary Prince Edward Road East
SE	Prince Edward Road East
S	Prince Edward Road West
SW	Junction Road, Prince Edward Road West
W	Junction Road
NW	Junction Road, Tung Tau Tsuen Road

1. BILLIONNAIRE AVANT
2. GENIUS COURT
3. PRINCE RITZ
4. THE PRINCE PLACE
5. THE OPULENCE

G12 ***Kai Tak North***

14 068

-15.25

N	District Boundary, Muk Chun Street Prince Edward Road East
NE	District Boundary, Shing Kai Road
E	District Boundary, Shing Kai Road
SE	District Boundary, Muk Chui Street
S	Muk Chui Street
SW	
W	MTR (Shatin to Central Link)
NW	MTR (Shatin to Central Link)

1. DE NOVO
2. KAI CHING ESTATE

District : Kowloon City

Proposed District Council Constituency Areas

Code	Proposed Name	Boundary Description	Major Estates/Areas	Projected Population	+/- % of Population Quota (16 599)
G13	<i>Kai Tak East</i>			12 993	-21.72

N	Muk Chui Street
NE	District Boundary, Muk Chui Street Shing Kai Road
E	District Boundary, Shing Kai Road
SE	District Boundary, Shing Kai Road
S	
SW	
W	
NW	Muk Chui Street

1. TAK LONG ESTATE (PART) :
Tak Loong House
Tak Shan House
Tak Pui House
Tak Ying House
Tak Yiu House
Tak Yu House

G14 ***Kai Tak Central and South***

12 653 -23.77

N	District Boundary, Prince Edward Road East
NE	District Boundary, Kai Cheung Road Shing Kai Road
E	District Boundary, Kai Fuk Road
SE	Cheung Yip Street, District Boundary
S	District Boundary
SW	
W	Sung Wong Toi Road
NW	Olympic Avenue, Prince Edward Road East

1. K. CITY
2. KAI LONG COURT
3. OASIS KAI TAK
4. ONE KAI TAK(I)
5. ONE KAI TAK(II)
6. TAK LONG ESTATE (PART) :
Tak Cheung House
Tak Kei House
Tak Sui House
7. VIBE CENTRO
8. VICTORIA SKYE

District : Kowloon City

Proposed District Council Constituency Areas

Code	Proposed Name	Boundary Description	Major Estates/Areas	Projected Population	+/- % of Population Quota (16 599)
G15	<i>Hoi Sham</i>			15 116	-8.93

N	San Ma Tau Street, To Kwa Wan Road
NE	San Ma Tau Street
E	
SE	
S	
SW	Lok Shan Road, Yuk Yat Street
W	Lok Shan Road, To Kwa Wan Road
NW	To Kwa Wan Road

1. BAYVIEW
2. CHIAP THONG BUILDING
3. MEI KING MANSION PHASE 1
4. ON WO YUEN
5. TO KWA WAN MANSION
6. WYLER GARDENS
7. YIK YIN BUILDING

G16 ***To Kwa Wan North***

14 682 -11.55

N	Ha Heung Road, Lok Shan Road
NE	Lok Shan Road
E	Lok Shan Road, Yuk Yat Street
SE	Sung On Street
S	Hung Fook Street
SW	To Kwa Wan Road
W	Kowloon City Road
NW	Sze Chuen Street

1. CITY HUB
2. I-FENG MANSIONS
3. KIU FAT MANSION
4. KIU YU MANSION
5. L. HARBOUR 18
6. MEI KING MANSION PHASE 2
7. SUNRISE VILLA
8. WEARBEST BUILDING

District : Kowloon City

Proposed District Council Constituency Areas

Code	Proposed Name	Boundary Description	Major Estates/Areas	Projected Population	+/- % of Population Quota (16 599)
G17	<i>To Kwa Wan South</i>			15 646	-5.74

N	Chi Kiang Street, Ma Tau Wai Road To Kwa Wan Road
NE	Hung Fook Street
E	Sung On Street
SE	Bailey Street
S	Bailey Street, Gillies Avenue North
SW	Ko Shan Road, Pak Kung Street
W	Ko Shan Road
NW	Ko Shan Road

1. AXIS
2. BAILEY GARDEN
3. CHAT MA MANSION
4. FULL WING BUILDING
5. SIN HUA MANSION
6. STAR RUBY
7. THE MET FOCUS
8. VIVA
9. WING FAI MANSION

G18 ***Hok Yuen Laguna Verde***

18 511

+11.52

N	
NE	
E	
SE	
S	Dyer Avenue
SW	Dyer Avenue, Fat Kwong Street Flyover Hung Hom Road, Ma Tau Wai Road Tai Wan Road
W	Ma Tau Wai Road
NW	Bailey Street, Chi Kiang Street Sung On Street

1. BOWIE MANSION
2. FOOK WAN MANSION
3. LAGUNA VERDE
4. LOONG KING MANSION
5. SHUNG TZE HOUSES
6. SUNSHINE PLAZA

District : Kowloon City

Proposed District Council Constituency Areas

Code	Proposed Name	Boundary Description	Major Estates/Areas	Projected Population	+/- % of Population Quota (16 599)
G19	Whampoa East			16 629	+0.18

N	Dyer Avenue
NE	
E	
SE	District Boundary
S	District Boundary
SW	District Boundary, Kin Wan Street
W	Hung Hom Road, Hung Luen Road Kin Wan Street, Shung King Street Tak Fung Street
NW	Dyer Avenue, Hung Hom Road Shung King Street, Tak Hong Street

1. HARBOURFRONT LANDMARK
2. WHAMPOA GARDEN (PART) :
 - Bamboo Mansions
 - Banyan Mansions
 - Cotton Tree Mansions
 - Lily Mansions
 - Oak Mansions
 - Palm Mansions

District : Kowloon City

Proposed District Council Constituency Areas

Code	Proposed Name	Boundary Description	Major Estates/Areas	Projected Population	+/- % of Population Quota (16 599)
G20	Whampoa West			19 755	+19.01

N	Bulkeley Street
NE	Hung Hom Road, Tak Hong Street
E	Shung King Street, Tak Fung Street
SE	Hung Hom Road, Hung Luen Road Shung King Street
S	District Boundary, Hung Luen Road
SW	District Boundary, Hung Lok Road
W	Hung Hom South Road, Po Loi Street Yan Yung Street
NW	Po Loi Street

1. HARBOUR PLACE (PART) :
Block 1
Block 2
Block 3
Block 4
Block 7
2. STARS BY THE HARBOUR
3. WHAMPOA GARDEN (PART) :
Bauhinia Mansions
Cherry Mansions
Juniper Mansions
Willow Mansions

District : Kowloon City

Proposed District Council Constituency Areas

Code	Proposed Name	Boundary Description	Major Estates/Areas	Projected Population	+/- % of Population Quota (16 599)
G21	<i>Hung Hom Bay</i>			20 510	+23.56

N	Dock Street, Dyer Avenue, Ma Tau Wai Road Station Lane
NE	Dyer Avenue, Hung Hom Road
E	Hung Hom Road
SE	Hung Hom South Road, Po Loi Street
S	District Boundary, Hung Lok Road Yan Yung Street
SW	Cheong Tung Road South, District Boundary Hung Lai Road, Metropolis Drive
W	Baker Street, Bulkeley Street Fuk Chi Street, Hung Hom South Road Ming On Street
NW	Taku Street, Wuhu Street

1. HARBOUR PLACE (PART) :
Block 5
Block 6
2. HUNGHOM BAY CENTRE
3. ROYAL PENINSULA
4. THE HONG KONG POLYTECHNIC
UNIVERSITY STUDENT HALLS OF
RESIDENCE JOCKEY CLUB WING
5. UNITED BUILDING
6. WHAMPOA ESTATE

District : Kowloon City

Proposed District Council Constituency Areas

Code	Proposed Name	Boundary Description	Major Estates/Areas	Projected Population	+/- % of Population Quota (16 599)
G22	<i>Hung Hom</i>			13 762	-17.09

N	Walker Road, Wuhu Street
NE	Station Lane
E	Baker Street, Bulkeley Street Ma Tau Wai Road, Ming On Street Station Lane, Taku Street, Wuhu Street
SE	Fuk Chi Street, Hung Hom South Road
S	District Boundary
SW	District Boundary
W	Chatham Road North, District Boundary
NW	Chatham Road North

1. FOK LIN BUILDING
2. HIP FAI BUILDING
3. METRO6
4. WHAMPOA BUILDING

District : Kowloon City

Proposed District Council Constituency Areas

Code	Proposed Name	Boundary Description	Major Estates/Areas	Projected Population	+/- % of Population Quota (16 599)
G23	<i>Ka Wai</i>			19 876	+19.74

N	Gillies Avenue North, Pak Kung Street
NE	Ma Tau Wai Road
E	Fat Kwong Street Flyover, Ma Tau Wai Road Tai Wan Road
SE	Dock Street, Dyer Avenue, Hung Hom Road Ma Tau Wai Road, Tai Wan Road
S	Station Lane
SW	Station Lane, Walker Road, Wuhu Street
W	Chatham Road North, Fat Kwong Street Wuhu Street, Yan Fung Street
NW	Fat Kwong Street, Pak Kung Street Shun Yung Street

1. CARLTON COURT
2. CHATHAM GATE
3. HUNG HOM ESTATE
4. HUNG HOM GARDEN
5. KA WAI CHUEN
6. LA LUMIERE
7. THE EVERGREEN
8. TSING CHAU STREET CUSTOMS STAFF QUARTERS

District : Kowloon City

Proposed District Council Constituency Areas

Code	Proposed Name	Boundary Description	Major Estates/Areas	Projected Population	+/- % of Population Quota (16 599)
G24	<i>Oi Man</i>			15 915	-4.12

N	Fat Kwong Street
NE	Fat Kwong Street
E	Fat Kwong Street
SE	Chatham Road North, Fat Kwong Street Yan Fung Street
S	Chatham Road North, District Boundary
SW	Chi Man Street, District Boundary
W	District Boundary, Princess Margaret Road
NW	Princess Margaret Road

1. CARMEL ON THE HILL
2. CASCADES
3. DRAGON VIEW
4. ELLERY TERRACE
5. OI MAN ESTATE (PART) :
Shun Man House
Sun Man House
Tak Man House
Tun Man House
Wai Man House
6. ULTIMA

G25 ***Oi Chun***

13 113 -21.00

N	Chung Hau Street
NE	Carmel Village Street
E	Carmel Village Street, Hau Man Street
SE	Hau Man Street
S	Chung Hau Street, Hau Man Street
SW	Chung Hau Street
W	Chung Hau Street
NW	Chung Hau Street

1. CHUN MAN COURT
2. OI MAN ESTATE (PART) :
Chiu Man House
Chung Man House
Hong Man House
Kar Man House
Kin Man House
Lai Man House
Po Man House

District : Wong Tai Sin

Proposed District Council Constituency Areas

Code	Proposed Name	Boundary Description	Major Estates/Areas	Projected Population	+/- % of Population Quota (16 599)
H01	<i>Lung Tsui</i>			16 351	-1.49

N	Lung Cheung Road
NE	Lung Cheung Road
E	Po Kong Village Road
SE	Choi Hung Road
S	Shatin Pass Road , Tung Tau Tsuen Road
SW	Ching Tak Street
W	Ching Tak Street
NW	Ching Tak Street, Lung Cheung Road

- LIONS RISE
- LOWER WONG TAI SIN (II) ESTATE (PART) :
 - Lung Chi House
 - Lung Fai House
 - Lung Gut House
 - Lung Hing House
 - Lung Kwong House
 - Lung Lok House
 - Lung On House
 - Lung Shing House
 - Lung Wai House
- WONG TAI SIN DISCIPLINED SERVICES QUARTERS

H02 ***Lung Ha***

15 363 -7.45

N	Tung Tau Tsuen Road
NE	Shatin Pass Road
E	Choi Hung Road, Shatin Pass Road
SE	Choi Hung Road
S	Choi Hung Road, Tai Shing Street
SW	Tai Shing Street
W	Tung Tau Tsuen Road
NW	Tung Tau Tsuen Road

- KAI TAK GARDEN
- LOWER WONG TAI SIN (I) ESTATE

District : Wong Tai Sin

Proposed District Council Constituency Areas

Code	Proposed Name	Boundary Description	Major Estates/Areas	Projected Population	+/- % of Population Quota (16 599)
H03	<i>Lung Sheung</i>			19 508	+17.53

N	Choi Chuk Street, Nga Chuk Street Ngan Chuk Lane, Wong Tai Sin Road
NE	Nga Chuk Street, Wong Tai Sin Road
E	Lung Cheung Road, Shatin Pass Road Ying Fung Lane
SE	Ching Tak Street, Lung Cheung Road
S	Fung Mo Street, Tung Tau Tsuen Road
SW	Fung Mo Street
W	Fung Mo Street, Lung Cheung Road
NW	Ma Chai Hang Road

1. LOWER WONG TAI SIN (II) ESTATE
(PART) :
 - Lung Cheung House
 - Lung Fook House
 - Lung Hei House
 - Lung Moon House
 - Lung Tai House
 - Lung Wo House
2. UPPER WONG TAI SIN ESTATE

District : Wong Tai Sin

Proposed District Council Constituency Areas

Code	Proposed Name	Boundary Description	Major Estates/Areas	Projected Population	+/- % of Population Quota (16 599)
H04	<i>Fung Wong</i>			14 838	-10.61

N	Shatin Pass Road, Shung Wah Street
NE	Po Tsz Lane, Wan Wah Street
E	Po Kong Village Road
SE	Po Kong Village Road
S	Lung Cheung Road
SW	Lung Cheung Road, Ying Fung Lane
W	Shatin Pass Road, Ying Fung Lane
NW	Shatin Pass Road

1. EVERGREEN TOWERS
2. FIRE SERVICES DEPARTMENT
WONG TAI SIN RANK AND FILE
MARRIED QUARTERS
3. FUNG WONG SAN TSUEN
4. HSIN KUANG CENTRE
5. PROFIT MANSION
6. THE FOREST HILLS
7. THE VISTA
8. TROPICANA GARDENS
9. WAN FUNG GARDEN

H05 ***Fung Tak***

15 606

-5.98

N	Po Kong Village Road
NE	Fung Lai Road
E	Fung Lai Road, Fung Mei Path
SE	Fung Mei Path
S	Fung Mei Path, Fung Tak Road
SW	Fung Tak Road
W	Po Kong Village Road
NW	Po Kong Village Road

1. FUNG LAI COURT
2. FUNG TAK ESTATE

District : Wong Tai Sin

Proposed District Council Constituency Areas

Code	Proposed Name	Boundary Description	Major Estates/Areas	Projected Population	+/- % of Population Quota (16 599)
H06	<i>Lung Sing</i>			19 166	+15.46

N	Fung Lai Road, Po Kong Village Road
NE	Po Kong Village Road
E	Hammer Hill Road, Po Kong Village Road
SE	Hammer Hill Road
S	Choi Hung Road, Hammer Hill Road
SW	Choi Hung Road
W	Po Kong Village Road
NW	Fung Lai Road, Fung Mei Path Fung Tak Road

1. BEL AIR HEIGHTS
2. CHI LIN NUNNERY CHI LIN CARE & ATTENTION HOME
3. FUNG CHUEN COURT
4. GALAXIA
5. LUNG POON COURT
6. REGENT ON THE HILL

District : Wong Tai Sin

Proposed District Council Constituency Areas

Code	Proposed Name	Boundary Description	Major Estates/Areas	Projected Population	+/- % of Population Quota (16 599)
H07	<i>San Po Kong</i>			20 022	+20.62

N	Choi Hung Road
NE	Choi Hung Road
E	Choi Hung Road
SE	District Boundary, Prince Edward Road East
S	District Boundary, King Fuk Street King Tai Street, Prince Edward Road East
SW	Foo Yuen Street, Ning Yuen Street Shung Ling Street, Yan Oi Street
W	Kam Wing Street, Shung Ling Street Tseuk Luk Street, Yin Hing Street
NW	Choi Hung Road

1. KING TAI COURT
2. RHYTHM GARDEN
3. SAN PO KONG PLAZA
4. SHUNG LING BUILDING

District : Wong Tai Sin

Proposed District Council Constituency Areas

Code	Proposed Name	Boundary Description	Major Estates/Areas	Projected Population	+/- % of Population Quota (16 599)
H08	<i>Tung Tau</i>			16 884	+1.72

N	Choi Hung Road, Tung Lung Road Yan Oi Street
NE	King Fuk Street, Ning Yuen Street Shung Ling Street
E	District Boundary, King Tai Street Prince Edward Road East
SE	District Boundary, Prince Edward Road East
S	Carpenter Road, District Boundary
SW	District Boundary, Lok Sin Road Tung Tsing Road
W	District Boundary, Tung Tau Tsuen Road Tung Tsing Road
NW	Tung Tau Tsuen Road

1. BILLIONNAIRE ROYALE
2. LE BILLIONNAIRE
3. THE LATITUDE
4. TUNG TAU (II) ESTATE (PART) :
 - Cheung Tung House
 - Choi Tung House
 - Hing Tung House
 - Hong Tung House
 - Mau Tung House
 - On Tung House
 - Pak Tung House
 - Shing Tung House
 - Wai Tung House
 - Wing Tung House
 - Wong Tung House
 - Yan Tung House
 - Yat Tung House
 - Ying Tung House
5. TUNG WUI ESTATE
6. YUE XIU PLAZA

District : Wong Tai Sin

Proposed District Council Constituency Areas

Code	Proposed Name	Boundary Description	Major Estates/Areas	Projected Population	+/- % of Population Quota (16 599)
H09	<i>Tung Mei</i>			17 683	+6.53

N	Fung Mo Street, Tung Tau Tsuen Road
NE	Tai Shing Street
E	Foo Yuen Street, Kam Wing Street Shung Ling Street, Tseuk Luk Street Yan Oi Street, Yin Hing Street
SE	Choi Hung Road, Tung Lung Road Yan Oi Street
S	Tung Lung Road, Tung Tau Tsuen Road
SW	District Boundary, Junction Road Tung Tau Tsuen Road
W	Heng Lam Street
NW	Fung Mo Street

1. FOO YUEN BUILDING
2. KAI SAN MANSION
3. MEI TUNG ESTATE
4. NEW LAI KING BUILDING
5. NGA TSIN WAI
6. PO HING MANSION
7. SAN PO KONG MANSION
8. TUNG TAU (II) ESTATE (PART) :
Chun Tung House
Fu Tung House
Kwai Tung House
Tai Tung House
Yiu Tung House
Yue Tung House
9. YAN OI BUILDING
10. YIN HING BUILDING

District : Wong Tai Sin

Proposed District Council Constituency Areas

Code	Proposed Name	Boundary Description	Major Estates/Areas	Projected Population	+/- % of Population Quota (16 599)
H10	Lok Fu			14 016	-15.56

N	Wang Tau Hom Central Road Wang Tau Hom East Road
NE	Fung Mo Street, Wang Tau Hom East Road
E	Fung Mo Street, Heng Lam Street
SE	Heng Lam Street
S	District Boundary, Junction Road
SW	District Boundary
W	District Boundary
NW	District Boundary, Fu Keung Street Junction Road, Wang Tau Hom Central Road

1. HONG KEUNG COURT
2. LOK FU ESTATE
3. TAK KEUNG COURT

District : Wong Tai Sin

Proposed District Council Constituency Areas

Code	Proposed Name	Boundary Description	Major Estates/Areas	Projected Population	+/- % of Population Quota (16 599)
H11	<i>Wang Tau Hom</i>			16 981	+2.30

N	Lung Cheung Road
NE	Fung Mo Street, Lung Cheung Road
E	Fung Mo Street
SE	Fung Mo Street, Wang Tau Hom East Road
S	Wang Tau Hom Central Road Wang Tau Hom East Road
SW	Fu Keung Street Wang Tau Hom Central Road
W	Fu Keung Street, Fu Yue Street
NW	Fu Yue Street, Lung Cheung Road

1. WANG TAU HOM ESTATE

District : Wong Tai Sin

Proposed District Council Constituency Areas

Code	Proposed Name	Boundary Description	Major Estates/Areas	Projected Population	+/- % of Population Quota (16 599)
H12	<i>Tin Keung</i>			13 761	-17.10

N	Chuk Yuen Road, Ma Chai Hang Road
NE	Ma Chai Hang Road
E	Fu Keung Street, Fu Yue Street Lung Cheung Road, Ma Chai Hang Road
SE	Fu Keung Street, Fu Yue Street Lung Cheung Road
S	District Boundary, Fu Keung Street Junction Road
SW	Chuk Yuen Road, District Boundary Junction Road
W	Chuk Yuen Road, District Boundary
NW	Chuk Yuen Road

1. FU KEUNG COURT
2. KA KEUNG COURT
3. TIN MA COURT
4. TIN WANG COURT

District : Wong Tai Sin

Proposed District Council Constituency Areas

Code	Proposed Name	Boundary Description	Major Estates/Areas	Projected Population	+/- % of Population Quota (16 599)
H13	<i>Tsui Chuk & Pang Ching</i>			17 350	+4.52

N	District Boundary
NE	District Boundary
E	Chui Chuk Street, Wing Chuk Street
SE	Chuk Yuen Road
S	Chuk Yuen Road, Lung Cheung Road
SW	District Boundary, Lion Rock Tunnel Road Lung Cheung Road
W	District Boundary, Lion Rock Tunnel Road
NW	District Boundary

1. CHUK YUEN (NORTH) ESTATE (PART) :
Chung Yuen House
Pak Yuen House
2. PANG CHING COURT
3. TSUI CHUK GARDEN

H14 ***Chuk Yuen South***

15 466

-6.83

N	Chuk Yuen Road
NE	Chuk Yuen Road, Shatin Pass Road
E	Shatin Pass Road
SE	Shatin Pass Road, Wong Tai Sin Road
S	Choi Chuk Street, Ma Chai Hang Road Nga Chuk Street, Ngan Chuk Lane Wong Tai Sin Road
SW	Ma Chai Hang Road
W	Ma Chai Hang Road
NW	Chuk Yuen Road, Ma Chai Hang Road

1. CHUK YUEN (SOUTH) ESTATE

District : Wong Tai Sin

Proposed District Council Constituency Areas

Code	Proposed Name	Boundary Description	Major Estates/Areas	Projected Population	+/- % of Population Quota (16 599)
H15	<i>Chuk Yuen North</i>			18 356	+10.58

N	District Boundary
NE	District Boundary, Tsz Wan Shan Road
E	Shatin Pass Road, Tsz Wan Shan Road
SE	Chuk Yuen Road, Shatin Pass Road
S	Chuk Yuen Road, Wing Chuk Street
SW	Chui Chuk Street, Wing Chuk Street
W	District Boundary
NW	District Boundary

1. CHUK YUEN (NORTH) ESTATE (PART) :
Cheung Yuen House
Mui Yuen House
Toa Yuen House
Tung Yuen House
Wai Yuen House
Yung Yuen House
2. SHATIN PASS ESTATE
3. YING FUK COURT

H16 ***Tsz Wan West***

20 405 +22.93

N	
NE	Wan Wah Street
E	Yuk Wah Crescent, Yuk Wah Street
SE	Po Kong Village Road, Po Tsz Lane Po Wai Lane, Wan Wah Street
S	Shung Wah Street
SW	Shung Wah Street
W	Shatin Pass Road
NW	Tsz Wan Shan Road

1. TSZ LOK ESTATE
2. WINFAIR BUILDING

District : Wong Tai Sin

Proposed District Council Constituency Areas

Code	Proposed Name	Boundary Description	Major Estates/Areas	Projected Population	+/- % of Population Quota (16 599)
H17	<i>Ching Oi</i>			20 466	+23.30

N	District Boundary, Shatin Pass Road
NE	District Boundary, Shatin Pass Road
E	
SE	Ching Fai Street, Ning Wah Street
S	Wan Wah Street
SW	Tsz Wan Shan Road
W	
NW	District Boundary, Shatin Pass Road

1. TSZ CHING ESTATE (PART) :
Ching Tak House
Ching Wo House
Ching Yi House
2. TSZ OI COURT

District : Wong Tai Sin

Proposed District Council Constituency Areas

Code	Proposed Name	Boundary Description	Major Estates/Areas	Projected Population	+/- % of Population Quota (16 599)
H18	<i>Ching On</i>			19 420	+16.99

N	District Boundary, MacLehose Trail Shatin Pass Road
NE	District Boundary, Fei Ngo Shan Road
E	District Boundary
SE	
S	
SW	Lok Wah Street, Tsz Wan Shan Road Wai Wah Street, Wan Wah Street Yuk Wah Street
W	Ching Fai Street, Ning Wah Street
NW	District Boundary, Shatin Pass Road

1. TSZ CHING ESTATE (PART) :
 Ching Fai House
 Ching Hong House
 Ching Ming House
 Ching On House
 Ching Tai House
 Ching Yuen House
 Ching Yuk House
2. TSZ ON COURT (PART) :
 On Hong House

District : Wong Tai Sin

Proposed District Council Constituency Areas

Code	Proposed Name	Boundary Description	Major Estates/Areas	Projected Population	+/- % of Population Quota (16 599)
H19	<i>Tsz Wan East</i>			20 644	+24.37

N	Lok Wah Street, Tsz Wan Shan Road
NE	
E	
SE	Po Kong Village Road
S	Po Kong Village Road
SW	Po Kong Village Road, Po Wai Lane Yuk Wah Crescent
W	Yuk Wah Crescent, Yuk Wah Street
NW	Wai Wah Street

1. CHE CHEUNG BUILDING
2. KA WAH BUILDING
3. MANNING THEATRE BUILDING
4. TSZ HONG ESTATE
5. TSZ MAN ESTATE
6. TSZ ON COURT (PART) :
On Yan House

H20 ***King Fu***

18 840 +13.50

N	
NE	District Boundary
E	District Boundary
SE	Kowloon Peak
S	Fung Shing Street, King Tung Street
SW	Hammer Hill Road, King Tung Street Po Kong Village Road
W	Po Kong Village Road
NW	

1. FU SHAN ESTATE
2. GRAND VIEW GARDEN
3. HILL TOP GARDENS
4. KING HIN COURT
5. KING LAI COURT
6. KING SHAN COURT

District : Wong Tai Sin

Proposed District Council Constituency Areas

Code	Proposed Name	Boundary Description	Major Estates/Areas	Projected Population	+/- % of Population Quota (16 599)
H21	<i>Choi Wan East</i>			14 212	-14.38

N	
NE	District Boundary
E	District Boundary
SE	Clear Water Bay Road, District Boundary
S	Clear Water Bay Road, District Boundary
SW	Clear Water Bay Road, Fung Shing Street Ngau Chi Wan Street
W	Fung Shing Street
NW	Fung Shing Street

1. ARIA
2. CHOI FAI ESTATE
3. CHOI WAN (II) ESTATE (PART) :
Fung Chak House
4. FUNG SHING STREET
DISCIPLINED SERVICES
QUARTERS
5. SCENIC VIEW

H22 *Choi Wan South*

12 568 -24.28

N	Clear Water Bay Road
NE	Clear Water Bay Road
E	District Boundary
SE	District Boundary, New Clear Water Bay Road
S	District Boundary, New Clear Water Bay Road
SW	District Boundary, New Clear Water Bay Road
W	Clear Water Bay Road New Clear Water Bay Road
NW	Clear Water Bay Road

1. CHOI WAN (I) ESTATE (PART) :
Boon Yuet House
Cheung Bor House
Chi Siu House
King San House
Koon Yat House
Ngan Ho House
Pak Hung House
Sau Man House
2. CHOI WAN (II) ESTATE (PART) :
Kai Fai House
Ming Lai House

District : Wong Tai Sin

Proposed District Council Constituency Areas

Code	Proposed Name	Boundary Description	Major Estates/Areas	Projected Population	+/- % of Population Quota (16 599)
H23	Choi Wan West			13 371	-19.45

N	Fung Shing Street
NE	Fung Shing Street
E	Fung Shing Street
SE	Clear Water Bay Road, Fung Shing Street Ngau Chi Wan Street
S	Clear Water Bay Road
SW	Clear Water Bay Road, District Boundary
W	
NW	

1. CHOI FUNG COURT
2. CHOI WAN (I) ESTATE (PART) :
 - Fei Fung House
 - Kam Lam House
 - Pak Fung House
 - Sing San House
 - Sze Yu House
 - Yat Yuet House
 - Yau Lung House
 - Yuk Lun House
3. CHOI WAN (II) ESTATE (PART) :
 - King Kung House
 - Yok Yu House

District : Wong Tai Sin

Proposed District Council Constituency Areas

Code	Proposed Name	Boundary Description	Major Estates/Areas	Projected Population	+/- % of Population Quota (16 599)
H24	Chi Choi			16 202	-2.39

N	Fung Shing Street, Hammer Hill Road King Tung Street
NE	Fung Shing Street
E	
SE	Clear Water Bay Road, District Boundary
S	Clear Water Bay Road, District Boundary
SW	District Boundary, Lam Chung Avenue Prince Edward Road East, Tse Wai Avenue
W	Hammer Hill Road, Lung Cheung Road
NW	Hammer Hill Road

1. BAY VIEW GARDEN
2. CHAI HUNG VILLA
3. CHOI HUNG ESTATE (PART) :
Chi Mei House
Tan Fung House
4. FIRE SERVICES DEPARTMENT
WING TING ROAD FIRE SERVICES
MARRIED QUARTERS
5. FORTUNE GARDEN
6. KINGSFORD TERRACE
7. NGAU CHI WAN VILLAGE
8. SUN LAI GARDEN
9. WEALTH GARDEN

District : Wong Tai Sin

Proposed District Council Constituency Areas

Code	Proposed Name	Boundary Description	Major Estates/Areas	Projected Population	+/- % of Population Quota (16 599)
H25	Choi Hung			14 841	-10.59

N	Lung Cheung Road
NE	Lung Cheung Road
E	Lam Chung Avenue, Lung Cheung Road
SE	Tse Wai Avenue
S	District Boundary, Prince Edward Road East Tse Wai Avenue
SW	District Boundary, Prince Edward Road East
W	
NW	Lung Cheung Road

1. CHOI HUNG ESTATE (PART) :

Chui King House
Hung Ngok House
Kam Hon House
Kam Pik House
Kam Wah House
Kam Wan House
Luk Ching House
Pak Suet House
Pik Hoi House

District : Kwun Tong

Proposed District Council Constituency Areas

Code	Proposed Name	Boundary Description	Major Estates/Areas	Projected Population	+/- % of Population Quota (16 599)
J01	<i>Kwun Tong Central</i>			16 518	-0.49

N	Ngau Tau Kok Road
NE	Ngau Tau Kok Road
E	Hip Wo Street, Mut Wah Street Tsui Ping Road
SE	King Yip Street
S	District Boundary
SW	District Boundary
W	Cheung Yip Street, District Boundary
NW	Kwun Tong By-pass, Sheung Yee Road Sheung Yee Road Flyover

1. TSUI PING (NORTH) ESTATE (PART) :
 Tsui Cheung House
 Tsui Lau House
 Tsui On House
 Tsui Pak House
 Tsui Tsz House
2. YUE MAN CENTRE

District : Kwun Tong

Proposed District Council Constituency Areas

Code	Proposed Name	Boundary Description	Major Estates/Areas	Projected Population	+/- % of Population Quota (16 599)
J02	<i>Kowloon Bay</i>			13 289	-19.94

N	Kai Cheung Road
NE	Kai Cheung Road Flyover, Kwun Tong Road
E	Kwun Tong Road
SE	Sheung Yee Road Flyover
S	Sheung Yee Road, Sheung Yee Road Flyover
SW	District Boundary, Kwun Tong By-pass
W	District Boundary, Kai Fuk Road
NW	District Boundary, Kai Shing Road Kwun Tong By-pass, Wang Kwong Road

1. TELFORD GARDENS

District : Kwun Tong

Proposed District Council Constituency Areas

Code	Proposed Name	Boundary Description	Major Estates/Areas	Projected Population	+/- % of Population Quota (16 599)
J03	<i>Kai Yip</i>			20 355	+22.63

N	Kwun Tong Road
NE	Choi Wing Road, Kwun Tong Road
E	Choi Ha Road
SE	Kai Cheung Road Flyover
S	Kai Cheung Road
SW	Kai Cheung Road, Wang Kwong Road
W	Kwun Tong By-pass, Wang Kwong Road
NW	Wang Chiu Road

- CHOI YING ESTATE (PART) :
Ying Fu House
Ying Hong House
Ying On House
- KAI TAI COURT
- KAI YIP ESTATE
- TAK BO GARDEN

J04 *Lai Ching*

15 349 -7.53

N	District Boundary, Prince Edward Road East
NE	District Boundary, Prince Edward Road East
E	Wang Chiu Road
SE	Wang Chiu Road
S	Kai Yan Street
SW	District Boundary, Shing Kai Road
W	District Boundary, Shing Kai Road
NW	District Boundary, Shing Kai Road

- RICHLAND GARDENS

District : Kwun Tong

Proposed District Council Constituency Areas

Code	Proposed Name	Boundary Description	Major Estates/Areas	Projected Population	+/- % of Population Quota (16 599)
J05	<i>Ping Shek</i>			16 446	-0.92

N	Clear Water Bay Road, District Boundary
NE	Clear Water Bay Road, District Boundary New Clear Water Bay Road
E	Choi Hing Road, Choi Shing Lane
SE	Choi Wing Road
S	Kwun Tong Road
SW	Kwun Tong Road
W	Kwun Tong Road
NW	Clear Water Bay Road, District Boundary

1. 8 CLEAR WATER BAY ROAD
2. PING SHEK ESTATE

J06 *Choi Tak*

17 540

+5.67

N	District Boundary, New Clear Water Bay Road
NE	New Clear Water Bay Road
E	Choi Hing Road, New Clear Water Bay Road
SE	Choi Wing Lane
S	Choi Wing Road
SW	Choi Wing Road
W	Choi Hing Road, Choi Shing Lane Choi Wing Road
NW	Choi Shing Lane, District Boundary New Clear Water Bay Road

1. CHOI TAK ESTATE

District : Kwun Tong

Proposed District Council Constituency Areas

Code	Proposed Name	Boundary Description	Major Estates/Areas	Projected Population	+/- % of Population Quota (16 599)
J07	<i>Jordan Valley</i>			20 297	+22.28

N	Choi Hing Road
NE	
E	Choi Wing Road Park
SE	Jordan Valley Playground
S	Choi Ha Road
SW	Choi Ha Road
W	Choi Ha Road, Choi Wan Road
NW	Choi Wing Lane

1. CHOI FOOK ESTATE
2. CHOI HA ESTATE
3. CHOI YING ESTATE (PART) :
Ying Lok House
Ying Shun House

J08 ***Shun Tin***

18 307 +10.29

N	New Clear Water Bay Road, San Shun Street
NE	Shun Lee Tsuen Road, Shun On Road
E	Shun On Road
SE	Hip Wo Street, Sau Mau Ping Road
S	Hong Ning Road
SW	Chun Wah Road
W	Choi Wing Road Park
NW	

1. SHUN TIN ESTATE

District : Kwun Tong

Proposed District Council Constituency Areas

Code	Proposed Name	Boundary Description	Major Estates/Areas	Projected Population	+/- % of Population Quota (16 599)
J09	<i>Sheung Shun</i>			17 620	+6.15

N	Clear Water Bay Road, District Boundary
NE	Clear Water Bay Road, District Boundary New Clear Water Bay Road
E	Lee On Road
SE	Shun Ching Street, Shun Lee Tsuen Road
S	New Clear Water Bay Road, San Shun Street
SW	New Clear Water Bay Road
W	New Clear Water Bay Road
NW	Clear Water Bay Road, District Boundary

1. SHUN CHI COURT
2. SHUN LEE DISCIPLINED SERVICES
QUARTERS
3. SHUN LEE ESTATE (PART) :
Lee Cheung House
Lee Hang House
Lee Ming House

J10 ***On Lee***

18 411 +10.92

N	Clear Water Bay Road, Lee On Road New Clear Water Bay Road
NE	District Boundary
E	Anderson Road, District Boundary
SE	On Sau Road, On Yan Street
S	Shun On Road
SW	Shun Lee Tsuen Road, Shun On Road
W	Shun Lee Tsuen Road
NW	Lee On Road

1. ON TAI ESTATE (PART) :
Ming Tai House
Wo Tai House
2. SHUN LEE ESTATE (PART) :
Lee Foo House
Lee Hong House
Lee Yat House
Lee Yip House
3. SHUN ON ESTATE

District : Kwun Tong

Proposed District Council Constituency Areas

Code	Proposed Name	Boundary Description	Major Estates/Areas	Projected Population	+/- % of Population Quota (16 599)
J11	<i>On Tai</i>			20 739	+24.94

N	Anderson Road, District Boundary
NE	Anderson Road, District Boundary
E	Anderson Road, District Boundary
SE	Anderson Road, District Boundary
S	Sau Mau Ping Road
SW	Shun On Road
W	Shun On Road
NW	On Yan Street

1. ON TAI ESTATE (PART) :

Chi Tai House
Fung Tai House
Hang Tai House
Kam Tai House
King Tai House
Kui Tai House
Shing Tai House
Tak Tai House
Yung Tai House

J12 ***Sau Mau Ping North***

19 055 +14.80

N	Sau Mau Ping Road
NE	Sau Mau Ping Road
E	Sau Mau Ping Road, Sau Ming Road
SE	Hiu Kwong Street, Sau Fung Street
S	Hiu Kwong Street
SW	Hiu Kwong Street
W	Hiu Kwong Street
NW	Hip Wo Street, Sau Mau Ping Road Sau Nga Road, Shun Lee Tsuen Road

1. SAU MAU PING ESTATE (PART) :

Sau Fu House
Sau Hong House
Sau Lok House
Sau Nga House
Sau On House
Sau Wah House
Sau Wo House
Sau Yat House
Sau Yee House

District : Kwun Tong

Proposed District Council Constituency Areas

Code	Proposed Name	Boundary Description	Major Estates/Areas	Projected Population	+/- % of Population Quota (16 599)
J13	<i>Sau Mau Ping Central</i>			19 749	+18.98

N	
NE	Anderson Road, District Boundary
E	On Chui Street, Sau Mau Ping Road
SE	Sau Mau Ping Road
S	Sau Fung Street
SW	Sau Ming Road
W	Sau Ming Road
NW	Sau Mau Ping Road

- ON TAT ESTATE (PART) :
Oi Tat House
Shing Tat House
- SAU MAU PING ESTATE (PART) :
Sau Chi House
Sau Ching House
Sau King House
Sau Wai House
Sau Yin House
Sau Yue House

J14 ***On Tat***

19 618 +18.19

N	Anderson Road, District Boundary
NE	Anderson Road, District Boundary
E	Anderson Road, On Sau Road
SE	Po Lam Road
S	Po Lam Road
SW	Sau Mau Ping Road
W	Sau Mau Ping Road
NW	On Chui Street

- ON TAT ESTATE (PART) :
Chi Tat House
Ching Tat House
Chun Tat House
Hau Tat House
Him Tat House
Lai Tat House
Sin Tat House
Yan Tat House
Yin Tat House

District : Kwun Tong

Proposed District Council Constituency Areas

Code	Proposed Name	Boundary Description	Major Estates/Areas	Projected Population	+/- % of Population Quota (16 599)
J15	<i>Sau Mau Ping South</i>			20 193	+21.65

N	Sau Mau Ping Road
NE	Sau Mau Ping Road
E	
SE	Hiu Kwong Street, Sau Mau Ping Road
S	Hiu Kwong Street
SW	Hiu Kwong Street
W	Hiu Kwong Street, Sau Ming Road
NW	Sau Fung Street

- PO TAT ESTATE (PART) :
Tat Hei House
Tat Hin House
Tat Kai House
Tat Shun House
- SAU MAU PING ESTATE (PART) :
Sau Fai House
Sau Ming House
- SAU MAU PING SOUTH ESTATE

J16 ***Po Tat***

20 490 +23.44

N	Anderson Road, District Boundary On Sau Road
NE	District Boundary
E	District Boundary
SE	District Boundary Tseung Kwan O Tunnel Road
S	Sau Mau Ping Road
SW	Sau Mau Ping Road
W	Sau Mau Ping Road
NW	Po Lam Road

- PO TAT ESTATE (PART) :
Tat Cheung House
Tat Chui House
Tat Fu House
Tat Fung House
Tat Hong House
Tat Kwai House
Tat On House
Tat Yan House
Tat Yi House

District : Kwun Tong

Proposed District Council Constituency Areas

Code	Proposed Name	Boundary Description	Major Estates/Areas	Projected Population	+/- % of Population Quota (16 599)
J17	<i>Kwong Tak</i>			18 079	+8.92

N	Lin Tak Road
NE	District Boundary, Wilson Trail
E	District Boundary
SE	District Boundary
S	Pik Wan Road
SW	Pik Wan Road
W	On Tin Street, Pik Wan Road
NW	Lin Tak Road, Pik Wan Road

1. KWONG TIN ESTATE
2. TAK TIN ESTATE (PART) :
Tak Hong House
Tak Lok House
Tak Lung House
Tak Shing House
Tak Yan House
Tak Yee House

J18 ***Hing Tin***

16 638 +0.23

N	Tseung Kwan O Road
NE	Lin Tak Road, Tseung Kwan O Tunnel Road
E	Lin Tak Road, Pik Wan Road
SE	Pik Wan Road
S	
SW	On Tin Street
W	Hing Tin Street
NW	Tseung Kwan O Road

1. HING TIN ESTATE
2. HONG WAH COURT
3. TAK TIN ESTATE (PART) :
Tak King House
Tak Lai House
Tak Shui House

District : Kwun Tong

Proposed District Council Constituency Areas

Code	Proposed Name	Boundary Description	Major Estates/Areas	Projected Population	+/- % of Population Quota (16 599)
J19	<i>Lam Tin</i>			20 638	+24.33

N	Tseung Kwan O Road
NE	Hing Tin Street
E	Hing Tin Street
SE	On Tin Street
S	Ping Tin Street
SW	
W	Kai Tin Road
NW	Kai Tin Road

1. HONG YAT COURT
2. KAI TIN ESTATE
3. LAM TIN ESTATE

J20 ***Ping Tin***

17 697 +6.61

N	Ping Tin Street
NE	On Tin Street, Ping Tin Street
E	On Tin Street
SE	
S	Kai Tin Road, Lei Yue Mun Road
SW	Lei Yue Mun Road, Sceneway Road
W	Kai Tin Road
NW	Kai Tin Road

1. KAI TIN TOWERS
2. ON TIN ESTATE
3. PING TIN ESTATE

District : Kwun Tong

Proposed District Council Constituency Areas

Code	Proposed Name	Boundary Description	Major Estates/Areas	Projected Population	+/- % of Population Quota (16 599)
J21	<i>Pak Nga</i>			13 020	-21.56

N	
NE	Pik Wan Road
E	Pik Wan Road
SE	Pik Wan Road
S	Lei Yue Mun Road
SW	Lei Yue Mun Road
W	Lei Yue Mun Road
NW	Kai Tin Road

1. HONG NGA COURT
2. HONG PAK COURT
3. HONG SHUI COURT

J22 *Chun Cheung*

17 214 +3.71

N	Pik Wan Road
NE	District Boundary, Wilson Trail
E	District Boundary, Wilson Trail
SE	District Boundary, Wilson Trail
S	Ko Chiu Road
SW	Ko Chiu Road, Lei Yue Mun Road
W	Lei Yue Mun Road
NW	Lei Yue Mun Road

1. KO CHEUNG COURT
2. KO CHUN COURT

District : Kwun Tong

Proposed District Council Constituency Areas

Code	Proposed Name	Boundary Description	Major Estates/Areas	Projected Population	+/- % of Population Quota (16 599)
J23	<i>Yau Tong East</i>			15 754	-5.09

N	Ko Chiu Road
NE	District Boundary, Wilson Trail
E	District Boundary, Wilson Trail
SE	District Boundary
S	
SW	Lei Yue Mun Path
W	Ko Chiu Road, Yan Wing Street
NW	Ko Chiu Road

1. KO YEE ESTATE
2. LEI YUE MUN ESTATE

J24 ***Yau Chui***

17 969 +8.25

N	Lei Yue Mun Road, Yau Tong Road
NE	Lei Yue Mun Road
E	Lei Yue Mun Road
SE	Lei Yue Mun Road , Ko Chiu Road Yan Wing Street
S	Ko Chiu Road, Yan Wing Street
SW	Cha Kwo Ling Road
W	Yau Tong Lane
NW	Yau Tong Road

1. YAU CHUI COURT
2. YAU LAI ESTATE (PART) :
 Fung Lai House
 Ying Lai House
3. YAU MEI COURT
4. YAU TONG CENTRE

District : Kwun Tong

Proposed District Council Constituency Areas

Code	Proposed Name	Boundary Description	Major Estates/Areas	Projected Population	+/- % of Population Quota (16 599)
J25	<i>Yau Lai</i>			16 068	-3.20

N	Eastern Harbour Crossing, Lei Yue Mun Road
NE	Lei Yue Mun Road
E	Lei Yue Mun Road , Yau Tong Road
SE	Yau Tong Road
S	Yau Tong Road
SW	Yau Tong Road
W	Eastern Harbour Crossing
NW	Eastern Harbour Crossing

1. YAU LAI ESTATE (PART) :

Bik Lai House
 Cheuk Lai House
 Chi Lai House
 Nga Lai House
 Sau Lai House
 Yat Lai House
 Yi Lai House
 Yung Lai House

District : Kwun Tong

Proposed District Council Constituency Areas

Code	Proposed Name	Boundary Description	Major Estates/Areas	Projected Population	+/- % of Population Quota (16 599)
J26	<i>Yau Tong West</i>			19 627	+18.24

N	Lei Yue Mun Road, Sceneway Road Sin Fat Road
NE	Eastern Harbour Crossing, Yau Tong Lane
E	Cha Kwo Ling Road, Ko Chiu Road Yan Wing Street
SE	District Boundary
S	District Boundary
SW	District Boundary
W	
NW	Cha Kwo Ling Road

1. CHA KWO LING
2. LEI YUE MUN
3. YAU LAI ESTATE (PART) :
Hong Lai House
Tsui Lai House
Yan Lai House
4. YAU TONG ESTATE

District : Kwun Tong

Proposed District Council Constituency Areas

Code	Proposed Name	Boundary Description	Major Estates/Areas	Projected Population	+/- % of Population Quota (16 599)
J27	<i>Laguna City</i>			24 757	+49.15

N	King Yip Lane, King Yip Street
NE	Lei Yue Mun Road, Sin Fat Road
E	Cha Kwo Ling Road, Sin Fat Road
SE	Cha Kwo Ling Road
S	District Boundary
SW	District Boundary
W	District Boundary
NW	King Yip Street, Kwun Tong By-pass

1. LAGUNA CITY

J28 ***King Tin***

20 225 +21.84

N	Tseung Kwan O Road
NE	Kai Tin Road
E	
SE	Sceneway Road
S	Sin Fat Road
SW	Sin Fat Road
W	Lei Yue Mun Road
NW	Tseung Kwan O Road

1. HONG TIN COURT
2. LEI ON COURT
3. SCENEWAY GARDEN

District : Kwun Tong

Proposed District Council Constituency Areas

Code	Proposed Name	Boundary Description	Major Estates/Areas	Projected Population	+/- % of Population Quota (16 599)
J29	<i>Tsui Ping</i>			18 780	+13.14

N	Hiu Kwong Street
NE	Hiu Kwong Street, Sau Mau Ping Road
E	Tseung Kwan O Tunnel Road
SE	Tseung Kwan O Road
S	Tseung Kwan O Road
SW	Lei Yue Mun Road
W	Tsui Ping Road
NW	Hiu Ming Street, Tsui Ping Road

1. TSUI PING (NORTH) ESTATE (PART) :
Tsui Mei House
Tsui To House
Tsui Yeung House
Tsui Yung House
2. TSUI PING (SOUTH) ESTATE

J30 ***Hiu Lai***

17 379 +4.70

N	Sau Nga Road
NE	
E	Hiu Kwong Street
SE	Hiu Kwong Street, Hiu Yuk Path
S	Hiu Ming Street
SW	Hiu Ming Street
W	Hiu Ming Street, Tsui Ping Road
NW	Hip Wo Street, Sau Nga Road

1. FU WAH COURT
2. HIU KWONG COURT
3. HIU LAI COURT
4. HIU MING COURT
5. HIU WAH BUILDING

District : Kwun Tong

Proposed District Council Constituency Areas

Code	Proposed Name	Boundary Description	Major Estates/Areas	Projected Population	+/- % of Population Quota (16 599)
J31	<i>Po Lok</i>			13 893	-16.30

N	Tsui Ping Road
NE	Tsui Ping Road
E	Tsui Ping Road
SE	Tsui Ping Road
S	
SW	Yuet Wah Street
W	Hip Wo Street, Yuet Wah Street
NW	Hip Wo Street

1. PO PUI COURT
2. TSUI PING (NORTH) ESTATE (PART) :
Tsui Mui House
Tsui Nam House
Tsui Yue House
3. WO LOK ESTATE

J32 ***Yuet Wah***

13 320 -19.75

N	Yuet Wah Street
NE	Yuet Wah Street
E	Yuet Wah Street
SE	
S	
SW	Hip Wo Street
W	Hip Wo Street
NW	Hip Wo Street, Mut Wah Street Shui Wo Street

1. KAI KING BUILDING
2. KAI TAK HOUSE
3. KWUN TONG MANSION
4. MANDARIN BUILDING
5. MASCOT MANSIONS
6. NAM TAI MANSION
7. PARK METROPOLITAN
8. YUET MING BUILDING

District : Kwun Tong

Proposed District Council Constituency Areas

Code	Proposed Name	Boundary Description	Major Estates/Areas	Projected Population	+/- % of Population Quota (16 599)
J33	<i>Hip Hong</i>			16 091	-3.06

N	Wo Hong Path
NE	Hip Wo Street
E	Hip Wo Street
SE	Hip Wo Street, Shui Wo Street
S	Mut Wah Street
SW	Hong Ning Road
W	Hong Ning Road
NW	Hong Ning Road

- CHEUNG WO COURT
- WAN HON ESTATE

J34 *Lok Wah South*

12 582 -24.20

N	Chun Wah Road, Hong Ning Road
NE	Hip Wo Street, Hong Ning Road
E	Wo Hong Path
SE	
S	Hong Ning Road
SW	
W	
NW	Chun Wah Road

- HIPWAY TOWERS
- LOK WAH SOUTH ESTATE (PART) :
 - Hei Wah House
 - Man Wah House
 - On Wah House
 - Wun Wah House
- SAU MAU PING DISCIPLINED SERVICES QUARTERS
- WAH FUNG GARDENS

District : Kwun Tong

Proposed District Council Constituency Areas

Code	Proposed Name	Boundary Description	Major Estates/Areas	Projected Population	+/- % of Population Quota (16 599)
J35	<i>Lok Wah North</i>			12 479	-24.82

N	Chun Wah Road
NE	
E	Hong Ning Road
SE	Chun Wah Road, Hong Ning Road
S	Chun Wah Road, Kung Lok Road
SW	On Shin Road
W	
NW	Chun Wah Road

1. LOK WAH NORTH ESTATE
2. LOK WAH SOUTH ESTATE (PART) :
Chin Wah House
Fai Wah House

J36 *Hong Lok*

15 614 -5.93

N	
NE	Hong Ning Road
E	Hong Ning Road
SE	Hang On Street, Hong Ning Road Tung Ming Street, Yee On Street
S	Luen On Street
SW	
W	On Shin Road
NW	Kung Lok Road

1. CONNIE TOWERS
2. HAMDEN COURT
3. HONG LEE COURT
4. HYDE TOWERS
5. JOYFUL VILLAS
6. NAM HONG BUILDING
7. PANORAMA COURT
8. WOODVIEW COURT
9. YEE ON CENTRE

District : Kwun Tong

Proposed District Council Constituency Areas

Code	Proposed Name	Boundary Description	Major Estates/Areas	Projected Population	+/- % of Population Quota (16 599)
J37	<i>Ting On</i>			16 809	+1.27

N	
NE	
E	Tung Ming Street, Yee On Street
SE	Ngau Tau Kok Road, Tung Ming Street
S	Ngau Tau Kok Road
SW	Ngau Tau Kok Road
W	Ngau Tau Kok Road
NW	On Shin Road

1. KWUN TONG GARDEN ESTATE
2. LOTUS TOWER

J38 *Upper Ngau Tau Kok Estate*

15 165 -8.64

N	On Wah Street
NE	
E	On Shin Road
SE	On Shin Road
S	Ngau Tau Kok Road
SW	Ngau Tau Kok Road
W	Ngau Tau Kok Road
NW	Ngau Tau Kok Road, On Tak Road

1. UPPER NGAU TAU KOK ESTATE

District : Kwun Tong

Proposed District Council Constituency Areas

Code	Proposed Name	Boundary Description	Major Estates/Areas	Projected Population	+/- % of Population Quota (16 599)
J39	<i>Lower Ngau Tau Kok Estate</i>			17 513	+5.51

N	Choi Ha Road, Jordan Valley North Road
NE	
E	Chun Wah Road
SE	
S	
SW	Kwun Tong Road, Ngau Tau Kok Road
W	Kwun Tong Road
NW	Kwun Tong Road, Ngau Tau Kok Road

1. CHUN WAH COURT
2. LOK NGA COURT
3. LOWER NGAU TAU KOK ESTATE
4. ON KAY COURT
5. SHIU KING BUILDING

J40 ***To Tai***

17 071 +2.84

N	Choi Ha Road
NE	Choi Ha Road
E	Choi Ha Road
SE	Jordan Valley North Road
S	Jordan Valley North Road Ngau Tau Kok Road
SW	Ngau Tau Kok Road
W	Ngau Tau Kok Road
NW	Ngau Tau Kok Road

1. AMOY GARDENS
2. CHEERFUL COURT
3. JADE FIELD GARDEN
4. LEE KEE BUILDING
5. WAI KING BUILDING
6. WANG KWONG BUILDING

District : Tsuen Wan

Proposed District Council Constituency Areas

Code	Proposed Name	Boundary Description	Major Estates/Areas	Projected Population	+/- % of Population Quota (16 599)
K01	<i>Tak Wah</i>			15 475	-6.77

N	Sai Lau Kok Road
NE	Sai Lau Kok Road
E	Kwan Mun Hau Street, Sai Lau Kok Road Shing Mun Road
SE	Kwan Mun Hau Street
S	Sha Tsui Road
SW	Sha Tsui Road
W	Sha Tsui Road, Tai Ho Road
NW	Tai Ho Road, Tai Ho Road North

1. CHUNG ON BUILDING
2. FOU WAH CENTRE
3. HO FAI GARDEN
4. KOLOUR - TSUEN WAN 1
5. TAK YAN BUILDING (PART) :
Stage 2
Stage 4
Stage 6
Stage 7
Stage 8
6. TSUEN CHEONG CENTRE
7. TSUEN WAN TOWN SQUARE
8. WAH SHING BUILDING

District : Tsuen Wan

Proposed District Council Constituency Areas

Code	Proposed Name	Boundary Description	Major Estates/Areas	Projected Population	+/- % of Population Quota (16 599)
K02	<i>Yeung Uk Road</i>			17 799	+7.23

N	Kwan Mun Hau Street, Sha Tsui Road
NE	Castle Peak Road - Tsuen Wan Texaco Interchange, Texaco Road Texaco Road Flyover
E	Texaco Road
SE	Texaco Road
S	Yeung Uk Road
SW	Yeung Uk Road
W	Chung On Street, Ho Pui Street Yeung Uk Road
NW	Chuen Lung Street, Sha Tsui Road

1. BO SHEK MANSION
2. EAST ASIA GARDENS
3. HARMONY GARDEN
4. NEW HAVEN
5. SHEUNG CHUI COURT
6. TSUEN WAN GARDEN
7. WEALTHY GARDEN

District : Tsuen Wan

Proposed District Council Constituency Areas

Code	Proposed Name	Boundary Description	Major Estates/Areas	Projected Population	+/- % of Population Quota (16 599)
K03	<i>Tsuen Wan South</i>			19 623	+18.22

N	Chuen Lung Street, Ho Pui Street Sha Tsui Road
NE	Chung On Street, Yeung Uk Road
E	Yeung Uk Road
SE	Texaco Road
S	Tsing Tsuen Road, Tsuen Tsing Interchange Wing Tak Street
SW	Tsuen Wan Road
W	Tsuen Wan Road, Wing Shun Street
NW	Tai Ho Road

1. CHELSEA COURT
2. CITY POINT
3. INDI HOME
4. THE BLUE YARD
5. THE DYNASTY
6. VISION CITY

K04 ***Hoi Bun***

18 556 +11.79

N	Wing Shun Street
NE	
E	District Boundary, Tsing Tsuen Road Wing Tak Street
SE	District Boundary, Tsing Tsuen Road
S	District Boundary, Tsing Tsuen Road
SW	District Boundary, Tsing Tsuen Road
W	District Boundary
NW	District Boundary

1. RIVIERA GARDENS
2. WATERSIDE PLAZA

District : Tsuen Wan

Proposed District Council Constituency Areas

Code	Proposed Name	Boundary Description	Major Estates/Areas	Projected Population	+/- % of Population Quota (16 599)
K05	<i>Tsuen Wan West</i>			16 058	-3.26

N	Castle Peak Road - Tsuen Wan
NE	Tai Chung Road, Tsuen Wan Road
E	Tsuen Wan Road
SE	Tsuen Wan Road, Wing Shun Street
S	District Boundary
SW	District Boundary
W	Castle Peak Road - Tsuen Wan, Hoi On Road
NW	Castle Peak Road - Tsuen Wan

1. BAYVIEW GARDEN
2. BELVEDERE GARDEN PHASE 3
3. OCEAN PRIDE
4. SERENADE COVE
5. THE PAVILIA BAY

K06 ***Clague Garden***

17 170 +3.44

N	Hoi Pa Street, Tso Kung Square Tso Kung Street
NE	Sha Tsui Road
E	Sha Tsui Road, Tai Ho Road
SE	Tai Ho Road
S	Tai Ho Road, Tsuen Wan Road
SW	Tsuen Wan Road
W	Tai Chung Road, Tsuen Wan Road
NW	Tai Chung Road

1. CLAGUE GARDEN ESTATE
2. MOON LOK DAI HA
3. SKYLINE PLAZA
4. TAK YAN BUILDING (PART) :
Stage 1
Stage 3
Stage 11
Stage 15
Stage 16
5. TSUEN WAN PLAZA

District : Tsuen Wan

Proposed District Council Constituency Areas

Code	Proposed Name	Boundary Description	Major Estates/Areas	Projected Population	+/- % of Population Quota (16 599)
K07	<i>Tsuen Wan Centre</i>			14 883	-10.34

N	Chiu Tam Path
NE	Chiu Tam Path, Tsuen King Circuit
E	Tsuen King Circuit
SE	Castle Peak Road - Tsuen Wan Tsuen King Circuit
S	Castle Peak Road - Tsuen Wan
SW	Castle Peak Road - Tsuen Wan
W	On Yin Street, Tsuen King Circuit
NW	On Yin Street, Tsuen King Circuit

1. KAM FUNG GARDEN
2. TSUEN TAK GARDENS
3. TSUEN WAN CENTRE

K08 ***Discovery Park***

16 074 -3.16

N	MTR (Tsuen Wan Line)
NE	MTR (Tsuen Wan Line)
E	Tai Ho Road North
SE	Castle Peak Road - Tsuen Wan Sai Lau Kok Road
S	Castle Peak Road - Tsuen Wan
SW	Castle Peak Road - Tsuen Wan
W	Tsuen King Circuit
NW	Chiu Tam Path, Tsuen King Circuit

1. DISCOVERY PARK
2. TSUEN KING GARDEN

District : Tsuen Wan

Proposed District Council Constituency Areas

Code	Proposed Name	Boundary Description	Major Estates/Areas	Projected Population	+/- % of Population Quota (16 599)
K09	<i>Fuk Loi</i>			13 916	-16.16

N	Castle Peak Road - Tsuen Wan Sai Lau Kok Road
NE	Sai Lau Kok Road
E	Tai Ho Road, Tai Ho Road North
SE	Tai Ho Road
S	Sha Tsui Road, Tai Ho Road
SW	Sha Tsui Road
W	Hoi Pa Street, Kai Hong Close Tai Chung Road, Tso Kung Square Tso Kung Street
NW	Castle Peak Road - Tsuen Wan Tai Chung Road

1. FOO YU BUILDING
2. FUK LOI ESTATE
3. TAK YAN BUILDING (PART) :
Stage 9
Stage 12
Stage 14
4. TSUEN KAM CENTRE

District : Tsuen Wan

Proposed District Council Constituency Areas

Code	Proposed Name	Boundary Description	Major Estates/Areas	Projected Population	+/- % of Population Quota (16 599)
K10	<i>Luk Yeung</i>			13 352	-19.56

N	
NE	
E	Cheung Pei Shan Road
SE	Cheung Pei Shan Road, Texaco Road North
S	Castle Peak Road - Tsuen Wan Sai Lau Kok Road, Shing Mun Road
SW	Sai Lau Kok Road, Tai Ho Road North
W	Fu Yung Shan Road, Route Twisk Tsuen Kam Interchange
NW	Fu Yung Shan Road

1. FAIRVIEW GARDEN
2. HOI PA VILLAGE SOUTH TERRACE
3. LUK YEUNG SUN CHUEN
4. MA SIM PAI VILLAGE
5. MUK MIN HA TSUEN
6. PAK TIN PA TSUEN
7. SAI LAU KOK TSUEN
8. SAN TSUEN

K11 ***Ma Wan***

15 648

-5.73

N	Castle Peak Road - Tsing Lung Tau
NE	District Boundary
E	District Boundary, Tsing Ma Bridge
SE	District Boundary
S	District Boundary, Hong Kong Disneyland
SW	District Boundary
W	District Boundary
NW	District Boundary

1. MA WAN
2. MA WAN MAIN STREET VILLAGE
3. PARK ISLAND
4. TIN LIU

District : Tsuen Wan

Proposed District Council Constituency Areas

Code	Proposed Name	Boundary Description	Major Estates/Areas	Projected Population	+/- % of Population Quota (16 599)
K12	<i>Tsuen Wan Rural</i>			19 600	+18.08

N	District Boundary
NE	Tai Lam Nature Trail, Yuk Sing Road
E	Castle Peak Road - Sham Tseng Tuen Mun Road
SE	Castle Peak Road - Sham Tseng Castle Peak Road - Tsing Lung Tau
S	Castle Peak Road - Tsing Lung Tau
SW	Castle Peak Road - Tsing Lung Tau
W	District Boundary
NW	District Boundary

1. ANGLERS' BAY
2. HONG KONG GARDEN
3. KA LOON TSUEN
4. LIDO GARDEN
5. LUNG TANG COURT
6. PAI MIN KOK VILLAGE
7. ROYAL SEA CREST
8. SEA CREST VILLA
9. TSING LUNG TAU TSUEN
10. YUEN TUN VILLAGE

District : Tsuen Wan

Proposed District Council Constituency Areas

Code	Proposed Name	Boundary Description	Major Estates/Areas	Projected Population	+/- % of Population Quota (16 599)
K13	<i>Ting Sham</i>			17 611	+6.10

N	District Boundary, MacLehose Trail
NE	District Boundary, MacLehose Trail
E	Castle Peak Road - Ting Kau Castle Peak Road - Tsuen Wan, Hoi On Road Yuen Tsuen Ancient Trail
SE	District Boundary, Ting Kau Bridge
S	District Boundary
SW	Castle Peak Road - Sham Tseng Tuen Mun Road
W	Tai Lam Nature Trail, Yuk Sing Road
NW	District Boundary

1. BELLAGIO
2. GOLDEN VILLA
3. LONG BEACH GARDENS
4. OCEAN POINTE
5. RHINE GARDEN
6. RHINE TERRACE
7. SHAM TSENG VILLAGE
8. TING KAU
9. VISTA DEL MAR

District : Tsuen Wan

Proposed District Council Constituency Areas

Code	Proposed Name	Boundary Description	Major Estates/Areas	Projected Population	+/- % of Population Quota (16 599)
K14	<i>Lai To</i>			17 951	+8.15

N	District Boundary, MacLehose Trail
NE	Route Twisk
E	Route Twisk, Tuen Mun Road
SE	Castle Peak Road - Tsuen Wan
S	Castle Peak Road - Ting Kau Castle Peak Road - Tsuen Wan
SW	
W	Yuen Tsuen Ancient Trail
NW	MacLehose Trail

1. BELVEDERE GARDEN PHASE 1
2. BELVEDERE GARDEN PHASE 2
3. GRANDVIEW VILLA
4. GREENVIEW COURT
5. GREENVIEW TERRACE
6. HANLEY VILLA
7. ONE KOWLOON PEAK
8. SUNNY VILLA
9. THE PANORAMA
10. YAU KOM TAU VILLAGE

District : Tsuen Wan

Proposed District Council Constituency Areas

Code	Proposed Name	Boundary Description	Major Estates/Areas	Projected Population	+/- % of Population Quota (16 599)
K15	<i>Allway</i>			19 191	+15.62

N	District Boundary, Tai Mo Shan Road
NE	MacLehose Trail
E	Tai Mo Shan Country Park
SE	Fu Yung Shan Road, Route Twisk Tsuen Kam Interchange
S	Castle Peak Road - Tsuen Wan Cheung Pei Shan Road, Chiu Tam Path On Yin Street, Tai Ho Road North Tsuen King Circuit, Tuen Mun Road
SW	Castle Peak Road - Tsuen Wan Tuen Mun Road
W	Route Twisk
NW	Route Twisk, Tai Mo Shan Road

1. ALLWAY GARDENS
2. CHUEN LUNG
3. JOYFUL BUILDING
4. KWONG PAN TIN TSUEN
5. PAK TIN PA SAN TSUEN
6. SHEENY TERRACE
7. SUMMIT TERRACE
8. THE CAIRNHILL
9. THE CLIVEDEN

District : Tsuen Wan

Proposed District Council Constituency Areas

Code	Proposed Name	Boundary Description	Major Estates/Areas	Projected Population	+/- % of Population Quota (16 599)
K16	<i>Cheung Shek</i>			13 060	-21.32

N	Catchwater
NE	Catchwater
E	Catchwater, Wo Yi Hop Interchange
SE	Cheung Pei Shan Road Cheung Shan Estate Road West
S	Shek Wai Kok Road
SW	Cheung Pei Shan Road
W	
NW	Catchwater

1. CHEUNG SHAN ESTATE
2. CHUEN YIU TERRACE
3. HERMITA VILLA
4. HOI PA RESITE VILLAGE
5. LAVENDER GARDEN
6. LO WAI
7. SAM TUNG UK RESITE VILLAGE
8. SHEK WAI KOK ESTATE (PART) :
Shek Kuk House
Shek Tsui House
9. WING WAH TERRACE
10. YI PEI CHUN

District : Tsuen Wan

Proposed District Council Constituency Areas

Code	Proposed Name	Boundary Description	Major Estates/Areas	Projected Population	+/- % of Population Quota (16 599)
K17	<i>Shek Wai Kok</i>			12 759	-23.13

N	District Boundary
NE	District Boundary
E	District Boundary, MacLehose Trail Shing Mun Reservoir
SE	District Boundary
S	Cheung Pei Shan Road, Shing Mun Road
SW	Cheung Pei Shan Road Cheung Shan Estate Road West Shek Wai Kok Road, Shing Mun Road Texaco Road North, Tsuen Kam Interchange Wo Yi Hop Interchange
W	
NW	MacLehose Trail

1. SHEK WAI KOK ESTATE (PART) :

Shek Fong House
Shek Ho House
Shek Kwai House
Shek Lan House
Shek Lin House
Shek To House

2. WO YI HOP

District : Tsuen Wan

Proposed District Council Constituency Areas

Code	Proposed Name	Boundary Description	Major Estates/Areas	Projected Population	+/- % of Population Quota (16 599)
K18	<i>Lei Muk Shue West</i>			17 296	+4.20

N	Wo Yi Hop Road
NE	Wo Yi Hop Road
E	Lei Shu Road
SE	Lei Shu Road
S	Lei Shu Road
SW	
W	
NW	Wo Yi Hop Road

1. LEI MUK SHUE ESTATE (PART) :

Block 1
Block 2
Block 3
Block 4
Block 5
Block 6
Fung Shue House
Pak Shue House
Toa Shue House
Yeung Shue House
Yung Shue House

District : Tsuen Wan

Proposed District Council Constituency Areas

Code	Proposed Name	Boundary Description	Major Estates/Areas	Projected Population	+/- % of Population Quota (16 599)
K19	<i>Lei Muk Shue East</i>			17 322	+4.36

N	Cheung Pei Shan Road, Wo Yi Hop Lane Wo Yi Hop Road
NE	Shing Mun Road, Wo Yi Hop Lane
E	District Boundary, Wo Yi Hop Road
SE	Cheung Wing Road, District Boundary Kwok Shui Road
S	Castle Peak Road - Kwai Chung District Boundary Kwok Shui Road
SW	Castle Peak Road - Kwai Chung Shing Mun Road, Texaco Road North
W	Shing Mun Road, Texaco Road North
NW	Cheung Pei Shan Road, Lei Shu Road Wo Yi Hop Interchange

1. CHUNG KWAI CHUNG TSUEN
2. HAM TIN TSUEN
3. HO PUI TSUEN
4. HOI PA SAN TSUEN
5. KWAN MUN HAU TSUEN
6. LEI MUK SHUE ESTATE (PART) :
 - Chui Shue House
 - Chuk Shue House
 - Chung Shue House
 - Hong Shue House
 - Kin Shue House
 - Kwai Shue House
 - Lok Shue House
 - Wing Shue House
7. SHEUNG KWAI CHUNG VILLAGE
8. TAI PAK TIN VILLAGE
9. YAU MA HOM RESITE VILLAGE
10. YEUNG UK TSUEN

District : Tuen Mun

Proposed District Council Constituency Areas

Code	Proposed Name	Boundary Description	Major Estates/Areas	Projected Population	+/- % of Population Quota (16 599)
L01	<i>Tuen Mun Town Centre</i>			20 442	+23.15

N	Tuen Mun Heung Sze Wui Road
NE	Tuen Mun Road, Yan Ching Street
E	Castle Peak Road - Castle Peak Bay Pui To Road
SE	Tuen Hing Road
S	Tuen Hing Road
SW	Tuen Mun Heung Sze Wui Road
W	MTR Tuen Mun Station, Pui To Road
NW	MTR Tuen Mun Station Tuen Mun River Channel

1. CENTURY GATEWAY
2. KAM WAH GARDEN
3. NEW TOWN MANSION
4. THE TREND PLAZA
5. TUEN MUN TOWN PLAZA
6. VILLA TIARA
7. WALDORF GARDEN

District : Tuen Mun

Proposed District Council Constituency Areas

Code	Proposed Name	Boundary Description	Major Estates/Areas	Projected Population	+/- % of Population Quota (16 599)
L02	<i>Siu Chi</i>			19 954	+20.21

N	Tuen Hing Road
NE	Castle Peak Road - Castle Peak Bay
E	Fu Fat Lane
SE	Wah Fat Street
S	Tuen Mun Road, Wah Fat Street
SW	Tuen Mun Road
W	Tuen Mun Road
NW	Tuen Hing Road Tuen Mun Heung Sze Wui Road

1. ALPINE GARDEN
2. CHI LOK FA YUEN
3. HANDSOME COURT
4. HARVEST GARDEN
5. HOI TAK GARDENS
6. HONG KING GARDEN
7. JC PLACE
8. KAM FAI GARDEN
9. LAI BO BUILDING
10. RAINBOW GARDEN
11. SIU ON COURT

L03 ***On Ting***

15 819

-4.70

N	
NE	Tuen Mun Road
E	Tuen Mun Road
SE	Castle Peak Road - Castle Peak Bay Tuen Mun Road
S	Siu Lun Street
SW	Tuen Mun Heung Sze Wui Road
W	Tuen Mun Heung Sze Wui Road
NW	Tuen Mun Heung Sze Wui Road

1. ON TING ESTATE
2. SIU LUN COURT (PART) :
Fai Lun House
Ngan Lun House
Po Lun House
Wah Lun House

District : Tuen Mun

Proposed District Council Constituency Areas

Code	Proposed Name	Boundary Description	Major Estates/Areas	Projected Population	+/- % of Population Quota (16 599)
L04	<i>Siu Tsui</i>			18 367	+10.65

N	Siu Hing Lane, Siu Lun Street Tuen Mun Heung Sze Wui Road Wong Chu Road
NE	Siu Lun Street
E	Siu Lun Street
SE	Castle Peak Road - Castle Peak Bay Hoi Wing Road
S	Hoi Wing Road
SW	Hoi Wing Road, Hoi Wong Road
W	Hang Fu Street, Hoi Wong Road
NW	Fung On Street, Wong Chu Road

1. NERINE COVE
2. SIU LUN COURT (PART) :
 - Fu Lun House
 - Ka Lun House
 - Kwai Lun House
 - Sui Lun House
 - Tsui Lun House
 - Wing Lun House
 - Yiu Lun House
 - Yuk Lun House
3. THE SEA CREST
4. TSUI NING GARDEN

District : Tuen Mun

Proposed District Council Constituency Areas

Code	Proposed Name	Boundary Description	Major Estates/Areas	Projected Population	+/- % of Population Quota (16 599)
L05	<i>Yau Oi South</i>			15 078	-9.16

N	Yau Oi Road
NE	Tuen Mun Heung Sze Wui Road, Yau Oi Road
E	Tuen Mun Heung Sze Wui Road
SE	Tuen Mun Heung Sze Wui Road Wong Chu Road
S	Wong Chu Road
SW	Wong Chu Road
W	Oi Lai Lane, Yau Oi Road
NW	Yau Oi Road

1. YAU OI ESTATE (PART) :

Oi Chi House
 Oi Fai House
 Oi Lim House
 Oi Lok House
 Oi Shun House
 Oi Yee House
 Oi Yung House

District : Tuen Mun

Proposed District Council Constituency Areas

Code	Proposed Name	Boundary Description	Major Estates/Areas	Projected Population	+/- % of Population Quota (16 599)
L06	<i>Yau Oi North</i>			14 625	-11.89

N	MTR Tuen Mun Station, Pui To Road
NE	Tuen Mun Heung Sze Wui Road
E	Fung On Street, Hoi Chu Road, Oi Lai Lane Tuen Mun Heung Sze Wui Road Wong Chu Road, Yau Oi Road
SE	Hang Fu Street
S	Hoi Wong Road, Tuen Mun River Channel
SW	Tuen Mun River Channel
W	Tuen Mun River Channel
NW	MTR Tuen Mun Station Tuen Mun River Channel

1. GOODVIEW GARDEN
2. OCEANIA HEIGHTS
3. YAU OI ESTATE (PART) :
 - Oi Hei House
 - Oi Lai House
 - Oi Ming House
 - Oi Tak House

District : Tuen Mun

Proposed District Council Constituency Areas

Code	Proposed Name	Boundary Description	Major Estates/Areas	Projected Population	+/- % of Population Quota (16 599)
L07	<i>Tsui Hing</i>			18 150	+9.34

N	Shek Pai Tau Road
NE	Tsing Chung Koon Road Tuen Mun River Channel
E	Tuen Mun River Channel
SE	MTR Tuen Mun Station, Pui To Road Tuen Mun River Channel
S	Pui To Road
SW	Ming Kum Road, Pui To Road
W	Ming Kum Road
NW	Ming Kum Road, Shek Pai Tau Road

1. CHELSEA HEIGHTS
2. GREENLAND GARDEN
3. HONG TAK GARDENS
4. TAI HING GARDENS

L08 ***Shan King***

16 817 +1.31

N	
NE	Ming Kum Road
E	Ming Kum Road
SE	Ming Kum Road, Yeung King Road
S	Yeung King Road
SW	Yeung King Road
W	Yeung King Road
NW	

1. SHAN KING ESTATE (PART) :
King Fu House
King Kwai House
King Lok House
King On House
King Wah House
King Wing House
King Yip House

District : Tuen Mun

Proposed District Council Constituency Areas

Code	Proposed Name	Boundary Description	Major Estates/Areas	Projected Population	+/- % of Population Quota (16 599)
L09	<i>King Hing</i>			14 921	-10.11

N	Tsing Tin Road
NE	Tai Fong Street
E	Tai Fong Street, Tsun Wen Road
SE	Shek Pai Tau Road, Tsun Wen Road
S	Shek Pai Tau Road, Ming Kum Road
SW	Ming Kum Road
W	Wong Yin Street
NW	Tsing Tin Road

1. SHAN KING ESTATE (PART) :
King Lai House
King Mei House
2. TAI HING ESTATE (PART) :
Hing Cheung House
Hing Shing House
Hing Tai House
Hing Wai House

L10 ***Hing Tsak***

15 167 -8.63

N	Tsing Tin Road
NE	Tsing Chung Koon Road, Tsing Tin Road
E	Tuen Mun River Channel
SE	Tuen Mun River Channel
S	Tai Fong Street, Tsing Chung Koon Road
SW	Tai Fong Street
W	Tai Fong Street
NW	Tai Fong Street, Tsing Tin Road

1. AFFLUENCE GARDEN
2. TAI HING ESTATE (PART) :
Hing Fai House
Hing Ping House
Hing Yiu House

District : Tuen Mun

Proposed District Council Constituency Areas

Code	Proposed Name	Boundary Description	Major Estates/Areas	Projected Population	+/- % of Population Quota (16 599)
L11	<i>San Hui</i>			20 036	+20.71

N	
NE	District Boundary
E	District Boundary Wong Nai Tun Irrigation Reservoir
SE	
S	
SW	Tuen Mun Road, Wah Fat Street
W	Pui To Road, San Hui Path, Tuen Mun Heung Sze Wui Road Tuen Mun River Channel, Tuen Mun Road Yan Ching Street
NW	Fu Tei Road

1. ELDO COURT
2. HONG LAI GARDEN
3. LEUNG TIN VILLAGE
4. MAI KEI BUILDING
5. SAN HUI VILLAGE
6. TSENG TAU CHUNG TSUEN
7. TSENG TAU HA TSUEN
8. TSENG TAU SHEUNG TSUEN
9. TUEN MUN CENTRE
10. TUEN MUN SAN HUI

District : Tuen Mun

Proposed District Council Constituency Areas

Code	Proposed Name	Boundary Description	Major Estates/Areas	Projected Population	+/- % of Population Quota (16 599)
L12	<i>So Kwun Wat</i>			13 828	-16.69

N	
NE	District Boundary
E	MacLehose Trail
SE	Tai Lam Mountain Bike Trail - Tai Lam Chung Reservoir Section
S	Castle Peak Road - Tai Lam
SW	Castle Peak Road - So Kwun Wat Castle Peak Road - Tai Lam Kwun Tsing Road, So Kwun Wat Road Tuen Mun Road
W	Tuen Mun Road
NW	

1. AVIGNON
2. KAR WO LEI
3. NAPA
4. PALATIAL COAST
5. SIU LAM
6. SO KWUN WAT
7. THE BLOOMSWAY

District : Tuen Mun

Proposed District Council Constituency Areas

Code	Proposed Name	Boundary Description	Major Estates/Areas	Projected Population	+/- % of Population Quota (16 599)
L13	<i>Sam Shing</i>			17 237	+3.84

N	Castle Peak Road - So Kwun Wat Castle Peak Road - Tai Lam
NE	District Boundary, MacLehose Trail
E	District Boundary
SE	District Boundary
S	District Boundary
SW	District Boundary
W	Castle Peak Bay
NW	Castle Peak Road - Castle Peak Bay Castle Peak Road - So Kwun Wat Sam Shing Street, Tsing Yan Street Tuen Mun Typhoon Shelter

1. AQUA BLUE
2. BEAULIEU PENINSULA
3. HONG KONG GOLD COAST
4. PEARL ISLAND
5. PERIDOT COURT
6. SAM SHING ESTATE
7. SPRING SEAVIEW TERRACE
8. TAI LAM CHUNG

District : Tuen Mun

Proposed District Council Constituency Areas

Code	Proposed Name	Boundary Description	Major Estates/Areas	Projected Population	+/- % of Population Quota (16 599)
L14	<i>Hanford</i>			14 473	-12.81

N	Hoi Wing Road, Tuen Mun Road
NE	Tuen Mun Road
E	Kwun Tsing Road, Tuen Mun Road
SE	Castle Peak Road - So Kwun Wat So Kwun Wat Road
S	Castle Peak Road - Castle Peak Bay Tsing Yan Street
SW	Castle Peak Road - Castle Peak Bay
W	Hoi Wong Road
NW	Hoi Wing Road

1. AEGEAN COAST
2. BAYVIEW TERRACE
3. CASTLE PEAK BAY GARDEN
4. DRAGON INN COURT
5. HANFORD GARDEN
6. PALM COVE
7. SEAVIEW GARDEN
8. TSING YUNG TERRACE

L15 ***Yuet Wu***

13 428 -19.10

N	Hoi Wong Road
NE	Tuen Mun Typhoon Shelter
E	Tuen Mun Typhoon Shelter
SE	Tuen Mun Typhoon Shelter, Wu Chui Road
S	
SW	
W	Wu On Street
NW	Hoi Wong Road, Wu King Road

1. TUEN MUN WU HONG POLICE QUARTERS
2. YUET WU VILLA

District : Tuen Mun

Proposed District Council Constituency Areas

Code	Proposed Name	Boundary Description	Major Estates/Areas	Projected Population	+/- % of Population Quota (16 599)
L16	<i>Siu Hei</i>			12 544	-24.43

N	
NE	Wu Shan Road
E	Wu Chui Road, Wu Shan Road
SE	Castle Peak Bay
S	Tuen Mun Promenade
SW	Tuen Mun Promenade
W	Wu Chui Road
NW	Wu King Road

1. MARINA GARDEN
2. MIAMI BEACH TOWERS
3. SIU HEI COURT

L17 ***Wu King***

13 434 -19.07

N	Wu Fai Street, Wu Shan Road
NE	Wu King Road, Wu Shan Road
E	Wu King Road
SE	Wu Chui Road, Wu King Road
S	Wu Chui Road
SW	Tip King Road, Wu Chui Road
W	Tip King Road, Wu Fai Street
NW	Wu Fai Street

1. WU KING ESTATE

District : Tuen Mun

Proposed District Council Constituency Areas

Code	Proposed Name	Boundary Description	Major Estates/Areas	Projected Population	+/- % of Population Quota (16 599)
L18	<i>Butterfly</i>			15 982	-3.72

N	Lung Mun Road, Wu Shan Road
NE	Wu Fai Street, Wu Shan Road
E	Tip King Road, Wu Fai Street
SE	Tip King Road
S	Wu Chui Road
SW	Wu Chui Road
W	Lung Mun Road, Wu Chui Road
NW	Lung Mun Road

1. BUTTERFLY ESTATE
2. SIU SHAN COURT

L19 ***Fu Sun***

18 387 +10.77

N	Lung Mun Road
NE	Tuen Mun River Channel
E	Tuen Mun River Channel
SE	Hoi Wong Road, Tuen Mun River Channel
S	Hoi Wong Road, Wu Shan Road
SW	Lung Mun Road, Wu Shan Road
W	Lung Mun Road
NW	Lung Mun Road

1. GLORIOUS GARDEN
2. SUN TUEN MUN CENTRE

District : Tuen Mun

Proposed District Council Constituency Areas

Code	Proposed Name	Boundary Description	Major Estates/Areas	Projected Population	+/- % of Population Quota (16 599)
L20	<i>Lok Tsui</i>			14 469	-12.83

N	District Boundary
NE	
E	Lung Mun Road, Wu Chui Road
SE	
S	District Boundary
SW	District Boundary
W	District Boundary
NW	District Boundary

1. LUNG KWU TAN
2. MELODY GARDEN
3. PIERHEAD GARDEN
4. RICHLAND GARDEN
5. TSING SHAN TSUEN SAN SHEK WAN NORTH
6. TSING SHAN TSUEN SAN SHEK WAN SOUTH

L21 ***Lung Mun***

17 075 +2.87

N	Yeung King Road
NE	Ming Kum Road, MTR Tuen Mun Station Pui To Road
E	Tuen Mun River Channel
SE	Tuen Mun River Channel
S	Lung Fu Road, Lung Mun Road
SW	
W	
NW	

1. LUNG MUN OASIS
2. LUNG YAT ESTATE
3. TSING SHAN TSUEN
4. TUEN MUN KAU HUI
5. YEUNG SIU HANG

District : Tuen Mun

Proposed District Council Constituency Areas

Code	Proposed Name	Boundary Description	Major Estates/Areas	Projected Population	+/- % of Population Quota (16 599)
L22	<i>San King</i>			13 772	-17.03

N	
NE	Tin King Road
E	Tin King Road
SE	Yeung King Road
S	
SW	
W	
NW	

1. LEUNG KING ESTATE (PART) :
Leung Chi House
Leung Chun House
Leung Wai House
2. SAN WAI COURT

L23 ***Leung King***

12 881 -22.40

N	
NE	
E	Tin King Road
SE	Tin King Road
S	
SW	
W	
NW	

1. LEUNG KING ESTATE (PART) :
Leung Kit House
Leung Shui House
Leung Wah House
Leung Yin House
Leung Ying House
2. SIU LUNG COURT

District : Tuen Mun

Proposed District Council Constituency Areas

Code	Proposed Name	Boundary Description	Major Estates/Areas	Projected Population	+/- % of Population Quota (16 599)
L24	<i>Tin King</i>			15 565	-6.23

N	Tin King Road
NE	Ming Kum Road, Tin King Road
E	Ming Kum Road
SE	Ming Kum Road, Tin King Road
S	Tin King Road
SW	Tin King Road
W	Tin King Road
NW	Tin King Road

1. SIU KWAI COURT
2. SIU PONG COURT
3. TIN KING ESTATE

L25 ***Po Tin***

15 431 -7.04

N	District Boundary
NE	District Boundary
E	
SE	Tsing Lun Road
S	Hing Kwai Street, Ming Kum Road Tin King Road
SW	
W	Nim Wan Road
NW	District Boundary

1. GRAND VILLA
2. KEI LUN WAI
3. MING WONG GARDEN
4. PO TIN ESTATE
5. PO TONG HA
6. PO WAH GARDEN
7. SIU HANG TSUEN

District : Tuen Mun

Proposed District Council Constituency Areas

Code	Proposed Name	Boundary Description	Major Estates/Areas	Projected Population	+/- % of Population Quota (16 599)
L26	<i>Kin Sang</i>			16 698	+0.60

N	Tsun Wen Road
NE	Tsun Wen Road
E	Tsun Wen Road
SE	Tsing Tin Road, Tsun Wen Road
S	Tsing Tin Road
SW	Ming Kum Road, Tsing Tin Road
W	Ming Kum Road
NW	Ming Kum Road, Tsun Wen Road

1. BLOSSOM GARDEN
2. GOODRICH GARDEN
3. KIN SANG ESTATE
4. SIU HIN COURT
5. VENICE GARDENS

L27 ***Siu Hong***

15 943 -3.95

N	
NE	Lam Tei Interchange, Tsing Lun Road
E	MTR Siu Hong Station Tuen Mun River Channel
SE	Tuen Mun River Channel
S	Tsing Chung Koon Road, Tsing Tin Road
SW	Tsun Wen Road
W	Tsun Wen Road
NW	Hing Kwai Street

1. SIU HONG COURT

District : Tuen Mun

Proposed District Council Constituency Areas

Code	Proposed Name	Boundary Description	Major Estates/Areas	Projected Population	+/- % of Population Quota (16 599)
L28	<i>Yan Tin</i>			16 746	+0.89

N	
NE	Ng Lau Road
E	Castle Peak Road - Lam Tei
SE	Tsing Lun Road
S	Tsz Tin Road
SW	
W	
NW	

1. GRAND VILLA
2. HANISON GARDEN
3. SAN HING TSUEN
4. TSZ TIN TSUEN
5. VILLA PINADA
6. YAN TIN ESTATE

District : Tuen Mun

Proposed District Council Constituency Areas

Code	Proposed Name	Boundary Description	Major Estates/Areas	Projected Population	+/- % of Population Quota (16 599)
L29	<i>Tuen Mun Rural</i>			20 491	+23.45

N	District Boundary
NE	Castle Peak Road - Hung Shui Kiu District Boundary, Wo Ping San Tsuen Lane
E	District Boundary
SE	District Boundary Kong Sham Western Highway
S	Fuk Hang Tsuen Lane, Lam Tei Main Street
SW	Yuen Long Highway
W	
NW	District Boundary Tsing Shan Firing Range Boundary

1. 18 ROSEWOOD
2. BAUHINIA GARDEN
3. CHUNG UK TSUEN
4. LAM TEI
5. NAI WAI
6. THE SHERWOOD
7. TUEN TSZ WAI
8. WO PING SAN TSUEN
9. YICK YUEN TSUEN

District : Tuen Mun

Proposed District Council Constituency Areas

Code	Proposed Name	Boundary Description	Major Estates/Areas	Projected Population	+/- % of Population Quota (16 599)
L30	<i>Fu Tai</i>			19 298	+16.26

N	Lam Tei Main Street
NE	Kong Sham Western Highway
E	
SE	
S	Fu Tei Road
SW	Fu Tei Road
W	Castle Peak Road - Lingnan Tuen Kwai Road
NW	Fuk Hang Tsuen Lane, Yuen Long Highway

1. BOTANIA VILLA
2. FU TAI ESTATE
3. FU TEI HA TSUEN
4. FU TEI SHEUNG TSUEN
5. FUK HANG TSUEN

L31 ***Prime View***

19 373 +16.71

N	Castle Peak Road - Lingnan
NE	Tuen Kwai Road
E	Fu Tei Road
SE	King San Path
S	San Hui Path
SW	Castle Peak Road - San Hui, Tuen Mun Road
W	Tuen Mun River Channel
NW	Tuen Mun River Channel

1. BENEVILLE
2. BRILLIANT GARDEN
3. ELEGANCE GARDEN
4. GRANDEUR GARDEN
5. KINGSTON TERRACE
6. NOBLE PLACE
7. PARKLAND VILLAS
8. PRIME VIEW GARDEN

District : Yuen Long

Proposed District Council Constituency Areas

Code	Proposed Name	Boundary Description	Major Estates/Areas	Projected Population	+/- % of Population Quota (16 599)
M01	<i>Fung Nin</i>			19 006	+14.50

N	Castle Peak Road - Yuen Long
NE	Tai Tong Road
E	Tai Tong Road
SE	Tai Tong Road
S	Tai Shu Ha Road East
SW	Ma Tin Road
W	Yuen Long Tai Yuk Road
NW	Castle Peak Road - Yuen Long Yuen Long Tai Yuk Road

1. CHI KING HOUSE (STAGE I)
2. CHUN WAH VILLAS PHASE 3
3. CRYSTAL PARK
4. HO SHUN TAI BUILDING
5. MANHATTAN PLAZA
6. PO SHING BUILDING
7. TSING YU TERRACE
8. YEE FUNG GARDEN

District : Yuen Long

Proposed District Council Constituency Areas

Code	Proposed Name	Boundary Description	Major Estates/Areas	Projected Population	+/- % of Population Quota (16 599)
M02	<i>Yuen Long Centre</i>			15 542	-6.37

N	Sai Kai Road, Yuen Long On Lok Road
NE	
E	Castle Peak Road - Yuen Long Long Yat Road
SE	Castle Peak Road - Yuen Long Yau San Street
S	Hop Yick Road
SW	Castle Peak Road - Yuen Long Tai Tong Road
W	Yuen Fat Path
NW	Yuen Long On Ning Road

1. CHEK WING COURT
2. CHEONG YU BUILDING
3. CHUN CHU HOUSE
4. FOOK ON BUILDING
5. HO SHUN FUK BUILDING
6. HOP YICK PLAZA
7. KUI FAT BUILDING
8. KWONG WAH CENTRE
9. OPULENCE HEIGHT

District : Yuen Long

Proposed District Council Constituency Areas

Code	Proposed Name	Boundary Description	Major Estates/Areas	Projected Population	+/- % of Population Quota (16 599)
M03	<i>Fung Cheung</i>			15 976	-3.75

N	Castle Peak Road - Yuen Long Fung Cheung Road, Fung Yau Street North
NE	Yau Tin West Road
E	Yau Tin West Road
SE	Fung Cheung Road
S	Fung Ki Road
SW	Ma Tong Road
W	Hop Yick Road, Ma Tong Road Tai Tong Road
NW	Castle Peak Road - Yuen Long, Yau San Street

1. ASTORIA COURT
2. FUNG TING COURT
3. GRAND DEL SOL
4. GREENFIELDS
5. GOLDEN INN GARDEN
6. HO SHUN KING BUILDING
7. HOP YICK CENTRE
8. KAM LUNG MANSION
9. RESIDENCE 88
10. VILLA PREMIERE

District : Yuen Long

Proposed District Council Constituency Areas

Code	Proposed Name	Boundary Description	Major Estates/Areas	Projected Population	+/- % of Population Quota (16 599)
M04	<i>Yuen Lung</i>			13 761	-17.10

N	Castle Peak Road - Yuen Long
NE	Castle Peak Road - Yuen Long Pok Oi Interchange
E	Yuen Long Highway
SE	Yuen Long Highway
S	Yau Tin East Road
SW	Yau Tin East Road
W	Fung Cheung Road, Fung Yau Street North
NW	Castle Peak Road - Yuen Long, Long Yat Road

1. SUN YUEN LONG CENTRE
2. YOHO MIDTOWN
3. YOHO TOWN

District : Yuen Long

Proposed District Council Constituency Areas

Code	Proposed Name	Boundary Description	Major Estates/Areas	Projected Population	+/- % of Population Quota (16 599)
M05	<i>Shap Pat Heung Central</i>			20 582	+24.00

N	Ma Tong Road, Tai Tong Road
NE	Fung Cheung Road, Fung Ki Road
E	Yuen Long Highway
SE	Shap Pat Heung Interchange Yuen Long Highway
S	Yuen Long Highway
SW	Yuen Long Highway
W	Fung Yu Road, Shap Pat Heung Road
NW	Ma Tin Road

1. FRASER VILLAGE
2. HA YAU TIN TSUEN
3. LA GROVE
4. LUNG TIN TSUEN
5. MA TIN POK
6. MA TIN TSUEN
7. PARK SIGNATURE
8. SERENO VERDE
9. SHEUNG YAU TIN TSUEN
10. THE REACH

District : Yuen Long

Proposed District Council Constituency Areas

Code	Proposed Name	Boundary Description	Major Estates/Areas	Projected Population	+/- % of Population Quota (16 599)
M06	<i>Shui Pin</i>			18 727	+12.82

N	Ma Wang Road, Ping Wui Street Yuen Long On Ning Road
NE	Yuen Long On Ning Road
E	Castle Peak Road - Yuen Long Yuen Long Tai Yuk Road
SE	Ma Tin Road, Yuen Long Tai Yuk Road
S	Fung Yu Road, Ma Tin Road Shap Pat Heung Road
SW	Shan Ha Road
W	Castle Peak Road - Ping Shan, Shan Ha Road
NW	Ma Wang Road, Shui Pin Wai Road

1. COVENT GARDEN
2. EMERALD GREEN
3. GREENERY PLACE
4. PARK ROYALE
5. PARKSIDE VILLA
6. SCENIC GARDENS
7. SHUI PIN WAI ESTATE
8. SPRINGDALE VILLAS
9. VILLA ART DECO

District : Yuen Long

Proposed District Council Constituency Areas

Code	Proposed Name	Boundary Description	Major Estates/Areas	Projected Population	+/- % of Population Quota (16 599)
M07	<i>Nam Ping</i>			13 508	-18.62

N	
NE	Wang Lok Street
E	MTR Long Ping Station
SE	Yuen Long On Ning Road
S	Yuen Long On Ning Road
SW	Ping Wui Street
W	Fung Chi Road
NW	Long Ping Road

- FU LOY GARDEN
- LONG PING ESTATE (PART) :
Hay Ping House
Hor Ping House
Wah Ping House
Yuet Ping House
- TSE KING HOUSE (STAGE 2)

M08 ***Pek Long***

13 849 -16.57

N	Fuk Hi Street, Long Ping Road
NE	Fuk Hi Street
E	
SE	Ping Yee Road
S	
SW	
W	Long Ping Road
NW	Long Ping Road

- LONG PING ESTATE (PART) :
Cheuk Ping House
Chu Ping House
Fung Ping House
Kam Ping House
Kang Ping House
Ngan Ping House
Po Ping House
Sau Ping House
Shek Ping House
Yin Ping House
Yuk Ping House

District : Yuen Long

Proposed District Council Constituency Areas

Code	Proposed Name	Boundary Description	Major Estates/Areas	Projected Population	+/- % of Population Quota (16 599)
M09	<i>Yuen Long Tung Tau</i>			13 186	-20.56

N	Lau Yip Street, Tak Yip Street
NE	Shan Pui Road, Yuen Long Kau Hui Road
E	Yuen Long Kau Hui Road
SE	Long Yip Street, Sai Kai Road
S	Wang Chau Road, Yuen Long On Ning Road
SW	Yuen Long On Ning Road
W	
NW	Wang Lok Street

1. KWAN LOK SUN CHUEN
2. LONG CHING ESTATE
3. ONE REGENT PLACE
4. TAI KIU
5. THE PARCVILLE
6. THE SPECTRA
7. TWIN REGENCY
8. WANG FU COURT
9. YUCCIE SQUARE

District : Yuen Long

Proposed District Council Constituency Areas

Code	Proposed Name	Boundary Description	Major Estates/Areas	Projected Population	+/- % of Population Quota (16 599)
M10	<i>Shap Pat Heung North</i>			14 251	-14.15

N	Kam Tin River
NE	Kam Tin River
E	Kam Tin River
SE	Castle Peak Road - Tam Mi Yuen Long Highway
S	Castle Peak Road - Yuen Long Yuen Long Highway
SW	Long Yat Road, Sai Kai Road
W	Shan Pui Road, Tak Yip Street, Yuen Long Kau Hui Road
NW	Lau Yip Street, Wang Lok Street

1. GRAND YOHO
2. NAM PIN WAI
3. SAI PIN WAI
4. SHAN PIN TSUEN
5. SHAN PUI CHUNG HAU TSUEN
6. TAI WAI TSUEN

District : Yuen Long

Proposed District Council Constituency Areas

Code	Proposed Name	Boundary Description	Major Estates/Areas	Projected Population	+/- % of Population Quota (16 599)
M11	<i>Shap Pat Heung East</i>			13 766	-17.07

N	Castle Peak Road - Tam Mi Yuen Long Highway
NE	
E	Tai Lam Chung Country Trail
SE	Tai Lam Chung Country Trail
S	District Boundary
SW	Tai Shu Ha Road West
W	Shui Tsiu San Tsuen Road, Tai Tong Road
NW	Pok Oi Interchange Shap Pat Heung Interchange Yuen Long Highway

1. CHUK SAN TSUEN
2. HARMONIC VILLA
3. KONG TAU TSUEN
4. LONG SHIN ESTATE
5. SHEK TONG TSUEN
6. SHUNG CHING SAN TSUEN
7. SUNG SHAN NEW VILLAGE
8. TONG TAU PO TSUEN
9. TUNG SHING LEI

District : Yuen Long

Proposed District Council Constituency Areas

Code	Proposed Name	Boundary Description	Major Estates/Areas	Projected Population	+/- % of Population Quota (16 599)
M12	<i>Shap Pat Heung West</i>			19 402	+16.89

N	Yuen Long Highway
NE	Shui Tsiu San Tsuen Road, Tai Tong Road
E	Tai Shu Ha Road West
SE	District Boundary
S	District Boundary
SW	District Boundary
W	District Boundary
NW	Lam Tai East Road, Lam Tai West Road

1. CHUN FAI GARDEN
2. CHUN WAH POND VIEW VILLA
3. CHUN WAH VILLAS PHASE I
4. CHUN WAH VILLAS PHASE II
5. NAM HANG PAI
6. NAM HANG TSUEN
7. SHUI TSIU LO WAI
8. TIN LIU TSUEN
9. WONG NAI TUN TSUEN
10. YEUNG KA TSUEN

District : Yuen Long

Proposed District Council Constituency Areas

Code	Proposed Name	Boundary Description	Major Estates/Areas	Projected Population	+/- % of Population Quota (16 599)
M13	<i>Ping Shan South</i>			16 555	-0.27

N	Ping Tong Street East Tong Yan San Tsuen Road
NE	Castle Peak Road - Ping Shan Shan Ha Road, Shap Pat Heung Road
E	Lam Tai East Road, Lam Tai West Road
SE	Lam Tai East Road
S	
SW	District Boundary
W	District Boundary, Wo Ping San Tsuen Lane
NW	Castle Peak Road - Hung Shui Kiu Castle Peak Road - Ping Shan Hung Shui Kiu Tin Sam Road, Hung Tin Road

1. ARNOLD GARDENS
2. ASTER COURT
3. LAM HAU TSUEN
4. SHAN HA TSUEN
5. TAI TAO TSUEN
6. TAN KWAI GARDEN
7. TAN KWAI TSUEN
8. THE WOODSVILLE
9. TONG YAN SAN TSUEN
10. UPTOWN

District : Yuen Long

Proposed District Council Constituency Areas

Code	Proposed Name	Boundary Description	Major Estates/Areas	Projected Population	+/- % of Population Quota (16 599)
M14	<i>Hung Fuk</i>			12 641	-23.84

N	Hung Chi Road, Hung Tin Road
NE	
E	
SE	Castle Peak Road - Hung Shui Kiu Hung Tin Road
S	Hung Shui Kiu Tin Sam Road
SW	Hung Shui Kiu Tin Sam Road
W	
NW	Hung Chi Road

1. HUNG FUK ESTATE

District : Yuen Long

Proposed District Council Constituency Areas

Code	Proposed Name	Boundary Description	Major Estates/Areas	Projected Population	+/- % of Population Quota (16 599)
M15	<i>Ha Tsuen</i>			15 332	-7.63

N	District Boundary
NE	Lau Fau Shan Road
E	Ping Ha Road
SE	Castle Peak Road - Hung Shui Kiu District Boundary, Tin Ha Road
S	District Boundary
SW	District Boundary, Nim Wan Road
W	District Boundary
NW	District Boundary

1. DEEP BAY GROVE
2. GALORE GARDEN
3. HA PAK NAI
4. HA TSUEN SHI
5. KAU LEE UK TSUEN
6. PARKVIEW GARDEN
7. SAN LEE UK TSUEN
8. SAN WAI
9. SHA CHAU LEI
10. SHEUNG PAK NAI

District : Yuen Long

Proposed District Council Constituency Areas

Code	Proposed Name	Boundary Description	Major Estates/Areas	Projected Population	+/- % of Population Quota (16 599)
M16	<i>Ping Shan Central</i>			15 036	-9.42

N	
NE	Fuk Hi Street
E	Fung Chi Road, Long Ping Road
SE	Castle Peak Road - Ping Shan Shui Pin Wai Road, Town Park Road North
S	Castle Peak Road - Ping Shan Ping Tong Street East Tong Yan San Tsuen Road
SW	Castle Peak Road - Ping Shan Hung Chi Road
W	Kiu Cheong Road, Kiu Fat Street Ping Ha Road, Tin Fuk Road
NW	Tin Tsz Road

1. CHUN HING SAN TSUEN
2. FUNG KA WAI
3. HA MEI SAN TSUEN
4. HUNG UK TSUEN
5. LA MANSION
6. SAN HEI TSUEN
7. SHEK PO TSUEN
8. SHEUNG CHEUNG WAI
9. SHUI PIN TSUEN
10. SHUI TIN TSUEN

District : Yuen Long

Proposed District Council Constituency Areas

Code	Proposed Name	Boundary Description	Major Estates/Areas	Projected Population	+/- % of Population Quota (16 599)
M17	<i>Shing Yan</i>			12 903	-22.27

N	
NE	Tin Yiu Road
E	Ping Ha Road
SE	Ping Ha Road
S	Kiu Fat Street
SW	Kiu Cheong Road
W	
NW	

- TIN SHING COURT (PART) :
Shing Chiu House
Shing Choi House
Shing Wui House
Shing Yi House
Shing Yin House
- PING YAN COURT

M18 *Tin Shing*

14 278 -13.98

N	Tin Ho Road
NE	Tin Ho Road, Tin Yiu Road
E	Tin Yiu Road
SE	
S	Ping Ha Road
SW	Ping Ha Road
W	
NW	

- TIN SHING COURT (PART) :
Shing Chi House
Shing Chuen House
Shing Chun House
Shing Hang House
Shing Him House
Shing Kan House
Shing Kwan House
Shing Lai House
Shing Ting House
Shing Yu House
Shing Yuet House
Shing Yuk House

District : Yuen Long

Proposed District Council Constituency Areas

Code	Proposed Name	Boundary Description	Major Estates/Areas	Projected Population	+/- % of Population Quota (16 599)
M19	<i>Tin Yiu</i>			12 734	-23.28

N	
NE	
E	Tin Fuk Road
SE	Tin Fuk Road
S	Tin Fuk Road, Tin Yiu Road
SW	Tin Yiu Road
W	Tin Yiu Road
NW	Tin Yiu Road

1. TIN YIU ESTATE (PART) :
- Yiu Foo House
 - Yiu Hing House
 - Yiu Hong House
 - Yiu Lung House
 - Yiu Man House
 - Yiu Yat House

M20 ***Yiu Yau***

13 916 -16.16

N	Tin Wu Road
NE	Tin Shing Road
E	Tin Shing Road
SE	
S	
SW	Tin Yiu Road
W	Tin Yiu Road
NW	Tin Wu Road

1. TIN YAU COURT (PART) :
- Yau Tai House
2. TIN YIU ESTATE (PART) :
- Yiu Chak House
 - Yiu Cheong House
 - Yiu Fung House
 - Yiu Shing House
 - Yiu Tai House
 - Yiu Wah House

District : Yuen Long

Proposed District Council Constituency Areas

Code	Proposed Name	Boundary Description	Major Estates/Areas	Projected Population	+/- % of Population Quota (16 599)
M21	<i>Tsz Yau</i>			14 562	-12.27

N	Tin Cheung Road
NE	Tin Tsz Road
E	Tin Tsz Road
SE	Tin Fuk Road, Tin Tsz Road
S	Tin Fuk Road
SW	Tin Shing Road
W	Tin Shing Road
NW	Tin Pak Road

1. TIN LAI COURT
2. TIN TSZ ESTATE
3. TIN YAU COURT (PART) :
Yau Hong House
Yau Ning House

M22 ***Kingswood South***

18 631 +12.24

N	Ka Yan Street, Tin Wing Road
NE	Tin Shing Road
E	Tin Cheung Road, Tin Pak Road
SE	Tin Wu Road
S	Tin Ho Road, Tin Yiu Road
SW	Tin Ho Road, Tin Ying Road
W	
NW	Tin Shui Road, Tin Wing Road

1. KINGSWOOD VILLAS (PART) :
CHESTWOOD COURT
LOCWOOD COURT
SHERWOOD COURT
LYNWOOD COURT
(BLOCK 1-3)

District : Yuen Long

Proposed District Council Constituency Areas

Code	Proposed Name	Boundary Description	Major Estates/Areas	Projected Population	+/- % of Population Quota (16 599)
M23	<i>Shui Oi</i>			17 756	+6.97

N	
NE	Tin Shui Road
E	Tin Shui Road
SE	
S	
SW	Tin Ying Road
W	Tin Ying Road
NW	Tin Shui Path

1. TIN OI COURT
2. TIN SHUI ESTATE (PART) :
 - Shui Choi House
 - Shui Fai House
 - Shui Fung House
 - Shui Lam House
 - Shui Moon House
 - Shui Sum House
 - Shui Yip House

M24 *Shui Wah*

14 960 -9.87

N	
NE	Tin Shui Road
E	Tin Shui Road
SE	
S	
SW	Tin Ying Road
W	Tin Ying Road
NW	Tin Ying Road

1. TIN SHUI ESTATE (PART) :
 - Shui Chuen House
 - Shui Kwok House
 - Shui Lung House
 - Shui Sing House
 - Shui Yee House
2. TIN WAH ESTATE (PART) :
 - Wah Sui House
 - Wah Yau House

District : Yuen Long

Proposed District Council Constituency Areas

Code	Proposed Name	Boundary Description	Major Estates/Areas	Projected Population	+/- % of Population Quota (16 599)
M25	<i>Chung Wah</i>			16 867	+1.61

N	Tin Wah Road
NE	Tin Wah Road
E	
SE	Tin Wing Road
S	Tin Shui Road, Tin Wing Road
SW	Tin Shui Road, Tin Wing Road
W	Tin Ying Road
NW	Tin Wah Road

1. TIN CHUNG COURT (PART) :
 Chung Chak House
 Chung Ho House
 Chung Hoi House
 Chung Kam House
 Chung Po House
 Chung Yan House
 Chung Ying House
 Chung Yuet House
2. TIN WAH ESTATE (PART) :
 Wah Choi House
 Wah Long House
 Wah Yat House
 Wah Yuet House

M26 *Chung Pak*

15 741 -5.17

N	Tin Wah Road
NE	Tin Shing Road
E	Tin Shing Road
SE	Ka Yan Street
S	Ka Yan Street
SW	Ka Yan Street
W	Tin Wing Road
NW	Tin Wah Road

1. CENTRAL PARK TOWERS
2. TIN CHUNG COURT (PART) :
 Chung Ki House
 Chung Lau House
 Chung Pik House
 Chung Shui House
 Chung Ting House
 Chung Toi House
 Chung Wa House

District : Yuen Long

Proposed District Council Constituency Areas

Code	Proposed Name	Boundary Description	Major Estates/Areas	Projected Population	+/- % of Population Quota (16 599)
M27	<i>Kingswood North</i>			20 117	+21.19

N	Tin Wah Road
NE	Tin Tsz Road, Tin Wah Road
E	Tin Tsz Road
SE	Tin Cheung Road, Tin Tsz Road
S	Tin Cheung Road, Tin Shing Road
SW	Tin Shing Road
W	Tin Shing Road
NW	Tin Shing Road, Tin Wah Road

- KINGSWOOD VILLAS (PART) :
KENSWOOD COURT
LYNWOOD COURT
(BLOCK4-10)
MAYWOOD COURT

M28 ***Yuet Yan***

18 671 +12.48

N	
NE	
E	Light Rail - Tin Yuet
SE	Tin Wah Road
S	Tin Wah Road
SW	Tin Wah Road
W	Tin Ying Path
NW	

- TIN YAN ESTATE (PART) :
Yan Chi House
Yan Lok House
Yan Sui House
Yan Yi House
Yan Ying House
- TIN YUET ESTATE

District : Yuen Long

Proposed District Council Constituency Areas

Code	Proposed Name	Boundary Description	Major Estates/Areas	Projected Population	+/- % of Population Quota (16 599)
M29	<i>Ching King</i>			19 077	+14.93

N	Wetland Park Road
NE	Wetland Park Road
E	Wetland Park Road
SE	Tin Wah Road, Wetland Park Road
S	Tin Wah Road
SW	Light Rail - Tin Yuet, Tin Wah Road
W	
NW	

1. TIN CHING ESTATE
2. VIANNI COVE

M30 ***Fu Yan***

19 671 +18.51

N	Tin Sau Road
NE	Tin Sau Road
E	
SE	
S	Tin Shui Road
SW	Tin Shui Road
W	Tin Ying Path
NW	Tin Ying Path

1. TIN FU COURT
2. TIN YAN ESTATE (PART) :
Yan Chak House
Yan Chui House
Yan Fuk House

District : Yuen Long

Proposed District Council Constituency Areas

Code	Proposed Name	Boundary Description	Major Estates/Areas	Projected Population	+/- % of Population Quota (16 599)
M31	<i>Yat Chak</i>			20 392	+22.85

N	
NE	
E	
SE	Tin Sau Road
S	Tin Sau Road
SW	Tin Sau Road
W	Tin Ying Path
NW	Tin Ying Path

1. TIN CHAK ESTATE
2. TIN YAT ESTATE (PART) :
 Yat Hoi House
 Yat Kong House
 Yat Tam House
 Yat To House
 Yat Wu House

M32 *Tin Heng*

20 465 +23.29

N	
NE	
E	Tin Shui Road
SE	Tin Shui Road
S	Tin Shui Road
SW	Tin Shui Path
W	Tin Ying Path
NW	

1. TIN HENG ESTATE

District : Yuen Long

Proposed District Council Constituency Areas

Code	Proposed Name	Boundary Description	Major Estates/Areas	Projected Population	+/- % of Population Quota (16 599)
M33	<i>Wang Yat</i>			18 418	+10.96

N	
NE	
E	
SE	
S	Tin Tsz Road, Wetland Park Road
SW	Tin Sau Road
W	Tin Sau Road, Tin Shui Road
NW	Tin Shui Road

1. GRANDEUR TERRACE
2. TIN YAT ESTATE (PART) :
Yat Chi House
Yat Long House
Yat Wan House
Yat Yeung House

M34 *Ping Shan North*

14 237 -14.23

N	District Boundary
NE	District Boundary
E	Shan Pui River
SE	Fuk Hi Street, Shan Pui River Wang Lok Street
S	Tin Ying Road
SW	Lau Fau Shan Road, Ping Ha Road Tin Wah Road, Tin Ying Path Tin Ying Road
W	Lau Fau Shan Road
NW	District Boundary

1. CHUN YICK GARDEN PHASE 2
2. MONG TSENG WAI
3. NG UK TSUEN
4. SAN HING TSUEN
5. SHA KIU TSUEN
6. SHA KONG WAI
7. TAI TSENG WAI
8. WANG CHAU TUNG TAU WAI

District : Yuen Long

Proposed District Council Constituency Areas

Code	Proposed Name	Boundary Description	Major Estates/Areas	Projected Population	+/- % of Population Quota (16 599)
M35	<i>Fairview Park</i>			20 038	+20.72

N	District Boundary
NE	Shenzhen River
E	Geranium Path, Palm Canyon Drive Palm Springs Boulevard
SE	Fairview Park Boulevard, Ha San Wai Road Kam Pok Road, San Tin Highway
S	
SW	Shan Pui River
W	
NW	District Boundary

1. FAIRVIEW PARK
2. MAN YUEN CHUEN
3. PALM SPRINGS
4. ROYAL CAMELLIA
5. ROYAL PALMS
6. VILLA CAMELLIA

District : Yuen Long

Proposed District Council Constituency Areas

Code	Proposed Name	Boundary Description	Major Estates/Areas	Projected Population	+/- % of Population Quota (16 599)
M36	<i>San Tin</i>			19 916	+19.98

N	District Boundary, Shenzhen River
NE	District Boundary
E	Castle Peak Road - Chau Tau District Boundary
SE	District Boundary
S	Castle Peak Road - Tam Mi Fung Kat Heung Road, San Tam Road San Tin Highway
SW	Fairview Park Boulevard, Geranium Path Ha San Wai Road, Kam Pok Road Kam Tin River, Shan Pui River
W	Palm Canyon Drive, Palm Springs Boulevard
NW	District Boundary, Shenzhen River

1. CASA PARADIZO
2. KADOORIE VILLAS
3. MAPLE GARDENS
4. MEISTER HOUSE
5. MO FAN HEUNG
6. ROLLING HILLS
7. SCENIC HEIGHTS

District : Yuen Long

Proposed District Council Constituency Areas

Code	Proposed Name	Boundary Description	Major Estates/Areas	Projected Population	+/- % of Population Quota (16 599)
M37	<i>Kam Tin</i>			20 493	+23.46

N	San Tin Highway	1. FUNG KAT HEUNG
NE		2. KAM FUNG TERRACE
E	Chi Ho Road	3. KO PO TSUEN
SE	Kam Po Road, Kam Sheung Road Kam Wui Road	4. NOBLE PARK
S		5. PARK YOHO
SW	Tai Lam Chung Country Trail	6. RIVA
W	Castle Peak Road - Tam Mi Castle Peak Road - Yuen Long	7. SHUI MEI TSUEN
NW	Castle Peak Road - Tam Mi, Kam Tin River San Tin Highway	8. SHUI TAU TSUEN
		9. SUPER KING COURT
		10. TAI HONG TSUEN
		11. YUK YAT GARDEN STAGE II
		12. YUK YAT GARDEN STAGE III

District : Yuen Long

Proposed District Council Constituency Areas

Code	Proposed Name	Boundary Description	Major Estates/Areas	Projected Population	+/- % of Population Quota (16 599)
M38	<i>Pat Heung North</i>			13 491	-18.72

N	District Boundary
NE	District Boundary
E	District Boundary
SE	District Boundary
S	Kam Tin Road, Shek Kong Airfield Road
SW	Kam Sheung Road, Kam Shui Road Kam Shui South Road, Kam Wui Road Shek Kong Airfield Road
W	Chi Ho Road
NW	

1. CHEUNG KONG TSUEN
2. LEUNG UK TSUEN
3. NG KA TSUEN
4. SHEK KONG SAN TSUEN
5. TAI KONG PO
6. TSAT SING KONG
7. WANG TOI SHAN

District : Yuen Long

Proposed District Council Constituency Areas

Code	Proposed Name	Boundary Description	Major Estates/Areas	Projected Population	+/- % of Population Quota (16 599)
M39	<i>Pat Heung South</i>			20 545	+23.77

N	Kam Tin Road, Shek Kong Airfield Road
NE	District Boundary
E	District Boundary, MacLehose Trail
SE	District Boundary, MacLehose Trail Route Twisk, Tai Mo Shan Road
S	District Boundary, MacLehose Trail
SW	District Boundary
W	
NW	Kam Po Road, Kam Sheung Road Kam Shui Road, Kam Shui South Road

1. JAZZ GARDEN PHASE I
2. JAZZ GARDEN PHASE II
3. KAM SHEUNG VILLA
4. KAM TSIN WAI
5. SHEK KONG VILLAGE
6. SHEK WU TONG
7. SHEUNG TSUEN
8. SHUI LAU TIN
9. WONG CHUK YUEN

District : North

Proposed District Council Constituency Areas

Code	Proposed Name	Boundary Description	Major Estates/Areas	Projected Population	+/- % of Population Quota (16 599)
N01	<i>Luen Wo Hui</i>			20 753	+25.03

N	Ma Sik Road
NE	Wo Mun Street, Wo Tai Street
E	Sha Tau Kok Road - Lung Yeuk Tau
SE	Sha Tau Kok Road - Lung Yeuk Tau
S	Fan Leng Lau Road Sha Tau Kok Road - Lung Yeuk Tau
SW	Fan Leng Lau Road
W	Fan Leng Lau Road, Luen Hing Street Wo Muk Road
NW	Fan Leng Lau Road

1. GRAND REGENTVILLE
2. LUEN WO HUI
3. REGENTVILLE
4. UNION PLAZA
5. WING FAI CENTRE
6. WING FOK CENTRE

District : North

Proposed District Council Constituency Areas

Code	Proposed Name	Boundary Description	Major Estates/Areas	Projected Population	+/- % of Population Quota (16 599)
N02	<i>Fanling Town</i>			15 211	-8.36

N	Fan Leng Lau Road, Luen Hing Street Ma Sik Road, Wo Muk Road
NE	On Kui Street Sha Tau Kok Road - Lung Yeuk Tau
E	Ma Wat River
SE	Fanling Highway, Jockey Club Road Ma Wat River
S	Fanling Highway, Fanling Station Road San Wan Road
SW	San Wan Road Sha Tau Kok Road - Lung Yeuk Tau
W	Fanling Highway, MTR(East Rail Line)
NW	Chi Cheong Road, Jockey Club Road Ma Sik Road

1. FAN GARDEN GOVERNMENT POLICE MARRIED QUARTERS
2. FAN LENG LAU
3. FANLING CENTRE
4. FANLING GARDEN
5. FANLING WAI
6. LING SHAN TSUEN
7. ON LOK TSUEN
8. SO KWUN PO
9. SUI PAK VILLA
10. SWALLOW GARDEN

District : North

Proposed District Council Constituency Areas

Code	Proposed Name	Boundary Description	Major Estates/Areas	Projected Population	+/- % of Population Quota (16 599)
N03	<i>Cheung Wah</i>			16 358	-1.45

N	Jockey Club Road Sha Tau Kok Road - Lung Yeuk Tau
NE	Jockey Club Road
E	Jockey Club Road, San Wan Road
SE	San Wan Road
S	Fanling Station Road, San Wan Road
SW	Fanling Highway
W	Fanling Highway, Fanling Station Road Sha Tau Kok Road - Lung Yeuk Tau
NW	Sha Tau Kok Road - Lung Yeuk Tau

1. CHEUNG WAH ESTATE
2. FANLING TOWN CENTER

N04 ***Wah Do***

18 412 +10.92

N	Yat Ming Road
NE	Yat Ming Road
E	Wah Ming Road, Yat Ming Road
SE	Wah Ming Road
S	Lui Ming Road
SW	Lui Ming Road
W	Lui Ming Road, Wai Ming Street
NW	Pak Wo Road, Yat Ming Road

1. FLORA PLAZA
2. KING SHING COURT
3. WAH SUM ESTATE

District : North

Proposed District Council Constituency Areas

Code	Proposed Name	Boundary Description	Major Estates/Areas	Projected Population	+/- % of Population Quota (16 599)
N05	<i>Wah Ming</i>			16 202	-2.39

N	Lui Ming Road, Wai Ming Street
NE	Lui Ming Road
E	Lui Ming Road, Wah Ming Road
SE	Wah Ming Road
S	Wah Ming Road
SW	Wah Ming Road
W	Wah Ming Road
NW	Wah Ming Road

1. WAH MING ESTATE

N06 ***Yan Shing***

19 314

+16.36

N	Pak Wo Road, Wah Ming Road Wai Ming Street
NE	Ming Yin Road, Wah Ming Road Wo Ka Lau Road
E	Fanling Highway, Tai Wo Service Road East Tai Wo Service Road West
SE	District Boundary
S	District Boundary Ngau Kwu Leng Hiking Trail
SW	District Boundary
W	
NW	

1. CHEONG SHING COURT
2. YAN SHING COURT
3. YUNG SHING COURT

District : North

Proposed District Council Constituency Areas

Code	Proposed Name	Boundary Description	Major Estates/Areas	Projected Population	+/- % of Population Quota (16 599)
N07	<i>Fanling South</i>			14 716	-11.34

N	Fanling Highway, Pak Wo Road
NE	Fanling Highway, Pak Wo Road
E	Fanling Highway
SE	Fanling Highway, Pak Wo Road Yat Ming Road
S	Wah Ming Road
SW	
W	
NW	Pak Wo Road, So Kwun Po Road

1. AVON PARK
2. BELAIR VILLA
3. CAMELLIA COURT
4. CHEERFUL PARK
5. DAWNING VIEWS
6. GLAMOUR GARDEN
7. GREENPARK VILLA
8. KAI LENG
9. VIENNA GARDEN
10. WU TIP SHAN

N08 ***Shing Fuk***

14 726 -11.28

N	Fanling Highway
NE	Fanling Highway
E	Fanling Highway
SE	Pak Wo Road
S	Pak Wo Road
SW	Pak Wo Road
W	Pak Wo Road
NW	Pak Wo Road

1. CENTURY COURT
2. FORTUNE HOUSE
3. KA FUK ESTATE
4. KA SHING COURT
5. PARKFORD GARDEN
6. ROYAL KNOLL

District : North

Proposed District Council Constituency Areas

Code	Proposed Name	Boundary Description	Major Estates/Areas	Projected Population	+/- % of Population Quota (16 599)
N09	<i>Ching Ho</i>			20 504	+23.53

N	Ching Hiu Road
NE	Ching Hiu Road, Pak Wo Road
E	
SE	
S	
SW	Ching Shing Road
W	Ching Shing Road
NW	Ching Hiu Road

1. CHING HO ESTATE

N10 ***Yu Tai***

18 967

+14.27

N	Fanling Highway
NE	Ching Hiu Road, Ching Shing Road Fanling Highway, Pak Wo Road So Kwun Po Road
E	
SE	
S	
SW	Fan Kam Road
W	
NW	

1. GOLF PARKVIEW
2. CHEUNG LUNG WAI ESTATE
3. NG UK TSUEN
4. PING KONG
5. ROYAL GREEN
6. SHEUNG SHUI DISCIPLINED SERVICE QUARTERS
7. SHEUNG SHUI POLICE MARRIED QUARTERS
8. TAI LUNG
9. TAI PING ESTATE
10. VENICE GARDEN

District : North

Proposed District Council Constituency Areas

Code	Proposed Name	Boundary Description	Major Estates/Areas	Projected Population	+/- % of Population Quota (16 599)
N11	<i>Sheung Shui Rural</i>			20 757	+25.05

N	District Boundary
NE	MTR(East Rail Line) Ng Tung River(River Indus)
E	Fanling Highway, MTR(East Rail Line)
SE	District Boundary
S	District Boundary
SW	District Boundary
W	District Boundary
NW	District Boundary

1. EUROPA GARDEN
2. HANG TAU
3. HO SHEUNG HEUNG
4. KWU TUNG
5. MA TSO LUNG
6. YING PUN

N12 ***Choi Yuen***

17 222

+3.75

N	Choi Yuen Road
NE	Choi Yuen Road
E	Pak Wo Road
SE	Pak Wo Road
S	Fanling Highway
SW	Fanling Highway, Po Shek Wu Road
W	Po Shek Wu Road
NW	Choi Yuen Road, Po Shek Wu Road

1. CHOI PO COURT
2. CHOI YUEN ESTATE

District : North

Proposed District Council Constituency Areas

Code	Proposed Name	Boundary Description	Major Estates/Areas	Projected Population	+/- % of Population Quota (16 599)
N13	<i>Shek Wu Hui</i>			19 841	+19.53

N	Jockey Club Road, Po Shek Wu Road Po Wan Road
NE	Jockey Club Road
E	Chi Cheong Road, Jockey Club Road
SE	Chi Cheong Road, Fanling Highway Jockey Club Road, MTR(East Rail Line) So Kwun Po Road
S	Choi Yuen Road, Fanling Highway Pak Wo Road
SW	Choi Yuen Road
W	Choi Yuen Road
NW	Choi Shun Street, Po Wan Road San Po Street

1. LUNG FUNG GARDEN
2. METROPOLIS PLAZA
3. ROYAL JUBILEE
4. SHEK WU HUI
5. SHEUNG SHUI CENTRE
6. SHEUNG SHUI TOWN CENTRE
7. SUNNINGDALE GARDEN
8. YUK PO COURT

District : North

Proposed District Council Constituency Areas

Code	Proposed Name	Boundary Description	Major Estates/Areas	Projected Population	+/- % of Population Quota (16 599)
N14	<i>Tin Ping West</i>			13 050	-21.38

N	Ng Tung River(River Indus), Tin Ping Road
NE	Ng Tung River(River Indus)
E	Tin Ping Road
SE	Jockey Club Road, Tin Ping Road
S	Jockey Club Road
SW	Jockey Club Road
W	Jockey Club Road
NW	Fung Nam Road

1. TIN PING ESTATE (PART) :
Tin Cheung House
Tin Hor House
Tin Long House
Tin Ming House
Tin Yee House
2. WOODLAND CREST

N15 *Fung Tsui*

18 666 +12.45

N	
NE	
E	
SE	Ng Tung River(River Indus)
S	Fung Nam Road, Jockey Club Road Po Shek Wu Road, Po Wan Road Tin Ping Road
SW	Choi Yuen Road, Fanling Highway MTR(East Rail Line), Po Shek Wu Road San Po Street
W	MTR(East Rail Line)
NW	MTR(East Rail Line)

1. FU TEI AU
2. SACRED HILL (TIN PING SHAN)
3. SHEUNG SHUI HEUNG
4. TAI TAU LENG
5. TSUI LAI GARDEN
6. TSUNG PAK LONG
7. WA SHAN

District : North

Proposed District Council Constituency Areas

Code	Proposed Name	Boundary Description	Major Estates/Areas	Projected Population	+/- % of Population Quota (16 599)
N16	<i>Sha Ta</i>			17 305	+4.25

N	District Boundary
NE	District Boundary
E	District Boundary
SE	District Boundary
S	District Boundary Plover Cove Reservoir Country Trail
SW	Sha Tau Kok Road - Ma Mei Ha
W	District Boundary, MTR(East Rail Line)
NW	District Boundary

1. KAT O
2. LIN MA HANG
3. SHA TAU KOK CHUEN
4. WO HANG
5. WU KAU TANG

District : North

Proposed District Council Constituency Areas

Code	Proposed Name	Boundary Description	Major Estates/Areas	Projected Population	+/- % of Population Quota (16 599)
N17	<i>Tin Ping East</i>			17 073	+2.86

N	Ng Tung River(River Indus)
NE	Ma Wat River
E	Ma Wat River Sha Tau Kok Road - Lung Yeuk Tau
SE	Sha Tau Kok Road - Lung Yeuk Tau
S	Ma Sik Road, Wo Mun Street, Wo Tai Street
SW	Jockey Club Road
W	Tin Ping Road
NW	Ng Tung River(River Indus)

1. BELAIR MONTE
2. GOOD VIEW NEW VILLAGE
3. GREEN CODE
4. MA SHI PO
5. NOBLE HILL
6. ON KWOK VILLA
7. ON SHING COURT
8. TIN PING ESTATE (PART) :
Tin Hee House
Tin Mei House
9. WU NGA LOK YEUNG

District : North

Proposed District Council Constituency Areas

Code	Proposed Name	Boundary Description	Major Estates/Areas	Projected Population	+/- % of Population Quota (16 599)
N18	<i>Queen's Hill</i>			18 342	+10.50

N	
NE	Sha Tau Kok Road - Ma Mei Ha
E	
SE	District Boundary, Wilson Trail
S	District Boundary Lau Shui Heung Country Trail
SW	Jockey Club Road, Ming Yin Road Pak Wo Road, Tai Wo Service Road East Wah Ming Road, Wo Ka Lau Road
W	Ma Wat River, Ng Tung River(River Indus) On Kui Street Sha Tau Kok Road - Lung Yeuk Tau
NW	

1. KWAN TEI
2. LAU SHUI HEUNG
3. LUNG YEUK TAU
4. QUEEN'S HILL
5. TONG HANG
6. WANG SHAN KEUK SAN TSUEN
7. WO HOP SHEK VILLAGE

District : Tai Po

Proposed District Council Constituency Areas

Code	Proposed Name	Boundary Description	Major Estates/Areas	Projected Population	+/- % of Population Quota (16 599)
P01	<i>Tai Po Hui</i>			19 451	+17.18

N	Plover Cove Road, Po Heung Bridge Po Heung Street
NE	Plover Cove Road
E	Nam Wan Road, Tai Po River Tai Po Road - Yuen Chau Tsai
SE	MTR(East Rail Line), Nam Wan Road
S	MTR(East Rail Line)
SW	MTR(East Rail Line)
W	MTR(East Rail Line)
NW	Lam Tsuen River, MTR(East Rail Line) Pak Shing Street

1. JADE GARDEN
2. MOUNTAIN VIEW COURT
3. PO HEUNG ESTATE

P02 ***Chung Ting***

14 303 -13.83

N	Ting Lai Road
NE	Chung Nga Road
E	On Cheung Road, Ting Kok Road
SE	Lam Tsuen River, On Chee Road, On Po Road
S	Lam Tsuen River
SW	Lam Tsuen River, Ting Kok Road
W	Ting Kok Road
NW	Ting Lai Road

1. CHUNG NGA COURT
2. EIGHTLAND GARDENS
3. FORTUNE PLAZA
4. FU HENG ESTATE (PART) :
Heng Tai House
5. JADE PLAZA
6. TING NGA COURT
7. TREASURE GARDEN

District : Tai Po

Proposed District Council Constituency Areas

Code	Proposed Name	Boundary Description	Major Estates/Areas	Projected Population	+/- % of Population Quota (16 599)
P03	<i>Tai Po Central</i>			13 645	-17.80

N	On Po Road, On Tai Road
NE	Nam Wan Road, On Po Road
E	Nam Wan Road
SE	Lam Tsuen River, Nam Wan Road
S	Lam Tsuen River
SW	Lam Tsuen River, Po Wu Lane Tai Po Tai Wo Road
W	On Chee Road, On Po Road, On Pong Road
NW	

1. TAI PO CENTRE
2. TAI PO PLAZA

P04 ***Tai Yuen***

13 863

-16.48

N	Ting Kok Road
NE	Nam Wan Road, Ting Kok Road
E	Nam Wan Road
SE	Nam Wan Road, On Po Road
S	On Po Road, On Tai Road
SW	On Cheung Road
W	On Cheung Road, Ting Kok Road
NW	Ting Kok Road

1. TAI YUEN ESTATE

District : Tai Po

Proposed District Council Constituency Areas

Code	Proposed Name	Boundary Description	Major Estates/Areas	Projected Population	+/- % of Population Quota (16 599)
P05	<i>Fu Heng</i>			15 546	-6.34

N	Chuen On Road, Chung Nga Road
NE	
E	
SE	Ting Kok Road
S	Ting Kok Road
SW	Chung Nga Road, Ting Kok Road
W	Chung Nga Road
NW	Chung Nga Road

1. FU HENG ESTATE (PART) :
- Heng Cheong House
 - Heng Lung House
 - Heng Shing House
 - Heng Tsui House
 - Heng Wing House
 - Heng Yiu House
 - Heng Yue House

P06 ***Yee Fu***

14 644 -11.78

N	Ting Kok Road
NE	Ting Kok Road, Yuen Shin Road
E	Yuen Shin Road
SE	Tai Po Tai Wo Road, Yuen Shin Road
S	Tai Po Tai Wo Road
SW	On Po Lane
W	Nam Wan Road, On Po Road
NW	Nam Wan Road, Ting Kok Road

1. FU SHIN ESTATE (PART) :
- Shin King House
 - Shin Mei House
 - Shin Nga House
 - Shin Tsui House
2. YEE NGA COURT

District : Tai Po

Proposed District Council Constituency Areas

Code	Proposed Name	Boundary Description	Major Estates/Areas	Projected Population	+/- % of Population Quota (16 599)
P07	<i>Fu Ming Sun</i>			13 600	-18.07

N	On Po Lane, On Po Road
NE	
E	
SE	Lam Tsuen River, Tai Po Tai Wo Road Yuen Shin Road
S	Lam Tsuen River
SW	Lam Tsuen River, Nam Wan Road
W	Nam Wan Road
NW	Nam Wan Road, On Po Road

1. FU SHIN ESTATE (PART) :
Shin Kwan House
Shin Lun House
2. MING NGA COURT
3. SUN HING GARDEN

District : Tai Po

Proposed District Council Constituency Areas

Code	Proposed Name	Boundary Description	Major Estates/Areas	Projected Population	+/- % of Population Quota (16 599)
P08	<i>Kwong Fuk & Plover Cove</i>			12 858	-22.54

N	Lam Tsuen River, Nam Wan Road
NE	Lam Tsuen River
E	Kwong Wang Street, Plover Cove Road Yuen Shin Road
SE	Kwong Wang Street Tai Po Road - Yuen Chau Tsai
S	Plover Cove Road, Tai Po River Tai Po Road - Yuen Chau Tsai
SW	Plover Cove Road
W	Plover Cove Road, Po Heung Street
NW	Lam Tsuen River, Po Heung Bridge

1. KWONG FUK ESTATE (PART) :

Kwong Chi House
Kwong Ping House
Kwong Shung House
Kwong Wai House
Kwong Yau House

2. PLOVER COVE GARDEN

3. THE GOLDEN GATE

District : Tai Po

Proposed District Council Constituency Areas

Code	Proposed Name	Boundary Description	Major Estates/Areas	Projected Population	+/- % of Population Quota (16 599)
P09	<i>Wang Fuk</i>			19 301	+16.28

N	Tolo Harbour
NE	Tolo Harbour
E	Tolo Harbour
SE	District Boundary, Tolo Harbour Tolo Highway
S	Tolo Highway
SW	Tolo Highway
W	Kwong Wang Street, MTR(East Rail Line) Tai Po Road - Tai Po Kau Tai Po Road - Yuen Chau Tsai
NW	Tolo Harbour

1. DAISYFIELD
2. KWONG FUK ESTATE (PART) :
Kwong Lai House
Kwong Yan House
Kwong Yee House
3. MAYFAIR BY THE SEA I
4. MAYFAIR BY THE SEA II
5. PROVIDENCE BAY
6. PROVIDENCE PEAK
7. REDLAND GARDEN
8. THE GRACES · PROVIDENCE BAY
9. TRACKSIDE VILLAS
10. WANG FUK COURT

District : Tai Po

Proposed District Council Constituency Areas

Code	Proposed Name	Boundary Description	Major Estates/Areas	Projected Population	+/- % of Population Quota (16 599)
P10	<i>Tai Po Kau</i>			18 120	+9.16

N	Nam Wan Road, Tai Po River Tai Po Road - Tai Po Kau Tai Po Road - Yuen Chau Tsai, Tolo Highway
NE	Tolo Highway
E	District Boundary, Tolo Highway
SE	District Boundary
S	District Boundary
SW	District Boundary, MacLehose Trail
W	
NW	Ma Wo Road, Tai Po River, Tat Wan Road Tolo Highway

1. CHATEAU ROYALE
2. CONSTELLATION COVE
3. DEERHILL BAY
4. GRAND PALISADES
5. SAVANNA GARDEN
6. SHEUNG WUN YIU
7. THE KINGSTON HILLS
8. THE MANGROVE
9. THE PARAGON
10. THE PARAMOUNT

District : Tai Po

Proposed District Council Constituency Areas

Code	Proposed Name	Boundary Description	Major Estates/Areas	Projected Population	+/- % of Population Quota (16 599)
P11	<i>Wan Tau Tong</i>			15 438	-6.99

N	Nam Wan Road, Tat Wan Road
NE	Nam Wan Road
E	Nam Wan Road, Tai Po River
SE	Tai Po River
S	Tai Po River
SW	Tai Po River, Tat Wan Road
W	Tat Wan Road
NW	Tat Wan Road

1. KING NGA COURT
2. TAK NGA COURT
3. WAN TAU TONG ESTATE
4. YAT NGA COURT

District : Tai Po

Proposed District Council Constituency Areas

Code	Proposed Name	Boundary Description	Major Estates/Areas	Projected Population	+/- % of Population Quota (16 599)
P12	<i>San Fu</i>			15 444	-6.96

N	Lam Tsuen River, MTR(East Rail Line)	1. CLASSICAL GARDENS
NE	MTR(East Rail Line)	2. DYNASTY VIEW
E	MTR(East Rail Line), Tai Po River	3. ELEGANCE GARDEN
SE	Nam Wan Road, Tat Wan Road	4. GRAND DYNASTY VIEW
S	Ma Wo Road, Tolo Highway	5. KAM SHAN
SW	Tolo Highway	6. KAM SHEK NEW VILLAGE
W	Tolo Highway	7. MA WO
NW	Lam Tsuen River, Tai Po Tai Wo Road	8. PAN CHUNG
	Tolo Highway	9. PAN CHUNG SAN TSUEN
		10. UPTOWN PLAZA

P13 ***Lam Tsuen Valley***

17 508 +5.48

N	District Boundary	1. LAM TSUEN VALLEY
NE	Fanling Highway, Lam Tsuen River Tai Po Road - Tai Wo Tai Wo Service Road East	2. MUI SHUE HANG
E	Lam Tsuen River, Tai Po Tai Wo Road Tolo Highway	3. TAI HANG
SE		4. TAI HANG GARDEN
S	District Boundary, MacLehose Trail	
SW	District Boundary	
W	District Boundary	
NW	District Boundary	

District : Tai Po

Proposed District Council Constituency Areas

Code	Proposed Name	Boundary Description	Major Estates/Areas	Projected Population	+/- % of Population Quota (16 599)
P14	<i>Po Nga</i>			20 357	+22.64

N	
NE	
E	Tai Po Tau Drive, Tai Po Tau Road
SE	Lam Tsuen River, MTR(East Rail Line) Tai Po Tai Wo Road
S	Lam Tsuen River, Tai Po Tai Wo Road
SW	Lam Tsuen River
W	Lam Tsuen River
NW	Tai Po Road - Tai Wo

1. PARC VERSAILLES
2. PO NGA COURT
3. SERENITY VILLA
4. TAI PO GARDEN
5. TAI PO TAU
6. TAI PO TAU SHUI WAI
7. TAI WO ESTATE (PART) :
Lai Wo House
On Wo House
Tsui Wo House
8. THE WONDERLAND

P15 ***Tai Wo***

13 735 -17.25

N	Tai Po Tai Wo Road
NE	Tai Po Tai Wo Road
E	Tai Po Tai Wo Road, Ting Kok Road
SE	Lam Tsuen River, Ting Kok Road
S	Lam Tsuen River, MTR(East Rail Line)
SW	MTR(East Rail Line)
W	MTR(East Rail Line)
NW	MTR(East Rail Line), Tai Po Tai Wo Road

1. TAI WO ESTATE (PART) :
Fook Wo House
Hang Wo House
Hei Wo House
Kui Wo House
Oi Wo House
Sun Wo House

District : Tai Po

Proposed District Council Constituency Areas

Code	Proposed Name	Boundary Description	Major Estates/Areas	Projected Population	+/- % of Population Quota (16 599)
P16	<i>Old Market & Serenity</i>			14 475	-12.80

N	Tai Po Tau Road, Ting Tai Road
NE	Ting Kok Road, Ting Tai Road
E	Ting Kok Road
SE	Tai Po Tai Wo Road, Ting Kok Road
S	Tai Po Tai Wo Road
SW	MTR(East Rail Line), Tai Po Tai Wo Road
W	MTR(East Rail Line), Tai Po Tau Drive
NW	Tai Po Tau Drive, Tai Po Tau Road

1. BEAUTIFUL GARDEN
2. EVERGREEN COURT
3. FULL SCENE GARDEN
4. FULLER GARDEN
5. GREENERY PLAZA
6. LA FONTAINE
7. SERENITY PARK
8. TAI WO CENTRE

District : Tai Po

Proposed District Council Constituency Areas

Code	Proposed Name	Boundary Description	Major Estates/Areas	Projected Population	+/- % of Population Quota (16 599)
P17	Hong Lok Yuen			20 488	+23.43

N	District Boundary Lau Shui Heung Country Trail Wilson Trail
NE	District Boundary, Wilson Trail
E	
SE	Lo Fai Road, Ting Kok Road, Tolo Harbour
S	Chuen On Road, Chung Nga Road Ting Kok Road, Ting Lai Road Ting Tai Road, Tolo Harbour, Yuen Shin Road
SW	Tai Po Road - Tai Wo, Tai Po Tau Road
W	Fanling Highway
NW	District Boundary, Fanling Highway MTR(East Rail Line) Tai Wo Service Road East

1. FUNG YUEN
2. HA HANG
3. HONG LOK YUEN
4. KAU LUNG HANG
5. MONT VERT
6. RIVIERA LODGE
7. SAN WAI TSAI
8. TAI WO
9. YUEN LENG

District : Tai Po

Proposed District Council Constituency Areas

Code	Proposed Name	Boundary Description	Major Estates/Areas	Projected Population	+/- % of Population Quota (16 599)
P18	<i>Shuen Wan</i>			20 409	+22.95

N	District Boundary, Wilson Trail	1. CASA MARINA
NE	District Boundary	2. FOREST HILL
E	North Channel (Tai Chek Mun)	3. FORTUNE GARDEN
SE	Tolo Channel (Chek Mun)	4. MEADOW COVE
S	District Boundary	5. RICHWOOD PARK
SW	Tolo Harbour	6. THE BEVERLY HILLS
W	Lo Fai Road, Ting Kok Road	7. TREASURE SPOT GARDEN
NW	District Boundary, Wilson Trail	8. TREASURE SPOT GARDEN (PHASE 4)
		9. TREASURE SPOT GARDEN II
		10. TYCOON PLACE

P19 ***Sai Kung North***

14 102 -15.04

N	North Channel (Tai Chek Mun)	1. HOI HA
NE	District Boundary	2. KO LAU WAN
E	District Boundary	3. PAK SHA O
SE	District Boundary	4. SHAP SZE HEUNG
S	District Boundary, MacLehose Trail	5. SYMPHONY BAY
SW	District Boundary, MacLehose Trail	6. TAP MUN
W	District Boundary, Ma On Shan Bypass Nin Wah Road	7. WONG CHUK YEUNG
NW	Tolo Channel (Chek Mun)	8. WONG SHEK PIER
		9. YUNG SHUE O

District : Sai Kung

Proposed District Council Constituency Areas

Code	Proposed Name	Boundary Description	Major Estates/Areas	Projected Population	+/- % of Population Quota (16 599)
Q01	<i>Sai Kung Central</i>			10 901	-34.33

N	Tai Mong Tsai Road
NE	Tai Mong Tsai Road
E	
SE	
S	
SW	Hiram's Highway
W	Hiram's Highway, Po Tung Road
NW	Tai Mong Tsai Road

1. KO FU BUILDING
2. KO SHING BUILDING
3. LAKE COURT
4. LAKESIDE GARDEN
5. MING SHUN VILLAGE
6. PARK MEDITERRANEAN
7. SAI KUNG BUILDING
8. SAI KUNG GARDEN
9. SAI KUNG TOWN CENTRE
10. THE MEDITERRANEAN
11. TUI MIN HOI CHUEN

Q02 ***Pak Sha Wan***

15 810 -4.75

N	District Boundary
NE	Hiram's Highway, Pak Kong Road
E	Inner Port Shelter (Sai Kung Hoi)
SE	Port Shelter (Ngau Mei Hoi)
S	Clear Water Bay Road, Hiram's Highway
SW	District Boundary, Fei Ngo Shan Road
W	District Boundary
NW	District Boundary

1. HEBE HAVEN (PAK SHA WAN)
2. HING KENG SHEK
3. HO CHUNG
4. MARINA COVE
5. MOK TSE CHE
6. NAM WAI
7. PAK KONG
8. TA HO TUN
9. TA KU LING
10. TAI CHUNG HAU

District : Sai Kung

Proposed District Council Constituency Areas

Code	Proposed Name	Boundary Description	Major Estates/Areas	Projected Population	+/- % of Population Quota (16 599)
Q03	<i>Sai Kung Islands</i>			12 894	-22.32

N	District Boundary
NE	District Boundary
E	District Boundary
SE	District Boundary
S	
SW	Port Shelter (Ngau Mei Hoi)
W	Hiram's Highway Inner Port Shelter (Sai Kung Hoi) Pak Kong Road, Po Tung Road Tai Mong Tsai Road
NW	District Boundary

1. BAY VIEW LODGE
2. KAP PIN LONG
3. KAU SAI CHAU
4. LA CALETA
5. NAM SHAN
6. PAK KONG AU
7. PO LO CHE
8. SHA KOK MEI
9. TAI MONG TSAI
10. TAI PING VILLAGE
11. TAN CHEUNG

District : Sai Kung

Proposed District Council Constituency Areas

Code	Proposed Name	Boundary Description	Major Estates/Areas	Projected Population	+/- % of Population Quota (16 599)
Q04	<i>Hang Hau East</i>			13 902	-16.25

N	Port Shelter (Ngau Mei Hoi)
NE	
E	District Boundary
SE	District Boundary
S	District Boundary
SW	District Boundary, Tathong Channel
W	District Boundary, Wan Po Road
NW	Chap Fuk Road, Chiu Shun Road Chun Sing Street, Clear Water Bay Road Hang Hau Road, Ngan Ying Road Port Shelter (Ngau Mei Hoi), University Road Wan Po Road, Ying Yip Road

1. HA YEUNG
2. HANG HAU VILLAGE
3. MANG KUNG UK
4. PAN LONG WAN
5. PO TOI O
6. SHEUNG SZE WAN
7. SHEUNG YEUNG
8. SHUI BIN VILLAGE
9. TAI HANG HAU
10. TAI WAN TAU
11. TIN HA WAN VILLAGE

District : Sai Kung

Proposed District Council Constituency Areas

Code	Proposed Name	Boundary Description	Major Estates/Areas	Projected Population	+/- % of Population Quota (16 599)
Q05	<i>Hang Hau West</i>			19 361	+16.64

N	Clear Water Bay Road
NE	Clear Water Bay Road, Hiram's Highway University Road
E	Clear Water Bay Road, Ying Yip Road
SE	Po Lam Road North, Po Ning Road Ying Yip Road
S	Chui Ling Road, King Ling Road O King Road, Po Lam Road Po Lam Road North, Po Lam Road South Po Shun Road, Tsui Lam Road
SW	District Boundary Tseung Kwan O Tunnel Road
W	Anderson Road, District Boundary
NW	Clear Water Bay Road, Fei Ngo Shan Road

1. MA YAU TONG
2. MAU WU TSAI
3. MOUNT PAVILIA
4. PIK SHUI SUN TSUEN
5. TAI PO TSAI
6. TSENG LAN SHUE
7. TSEUNG KWAN O VILLAGE
8. YAU YUE WAN VILLAGE

District : Sai Kung

Proposed District Council Constituency Areas

Code	Proposed Name	Boundary Description	Major Estates/Areas	Projected Population	+/- % of Population Quota (16 599)
Q06	<i>Choi Kin</i>			19 778	+19.15

N	King Ling Road
NE	King Ling Road, Po Shun Road
E	Po Shun Road
SE	Chui Ling Road, Po Shun Road
S	Chui Ling Road, King Ling Road
SW	Choi Ming Street, Ling Kwong Street
W	Ling Kwong Street
NW	King Ling Road, Ling Kwong Street

- CHOI MING COURT
- KIN MING ESTATE (PART) :
Kin Ching House
Kin Hei House

Q07 ***Kin Ming***

15 377 -7.36

N	Chui Ling Road
NE	Chui Ling Road, King Ling Road
E	King Ling Road, Ling Kwong Street
SE	Choi Ming Street, Ling Kwong Street
S	Choi Ming Street
SW	Chui Ling Road
W	Chui Ling Road
NW	Chui Ling Road

- KIN MING ESTATE (PART) :
Kin Choi Tower
Kin Fai House
Kin Wa House
Ming Chau House
Ming Sing House
Ming Wik House
Ming Yat House
Ming Yu House
Ming Yuet House

District : Sai Kung

Proposed District Council Constituency Areas

Code	Proposed Name	Boundary Description	Major Estates/Areas	Projected Population	+/- % of Population Quota (16 599)
Q08	<i>Do Shin</i>			15 063	-9.25

N	Choi Ming Street
NE	Choi Ming Street, King Ling Road
E	King Ling Road
SE	Chui Ling Road
S	Chui Ling Road
SW	Chui Ling Road
W	Choi Ming Street, Chui Ling Road
NW	Choi Ming Street

1. LE POINT
2. METROTOWN
3. SHIN MING ESTATE

Q09 ***Wai King***

14 598 -12.05

N	Chui Ling Road
NE	Chui Shin Street
E	
SE	
S	Lei Yue Mun Point
SW	District Boundary
W	District Boundary
NW	District Boundary, O King Road

1. OCEAN SHORES

District : Sai Kung

Proposed District Council Constituency Areas

Code	Proposed Name	Boundary Description	Major Estates/Areas	Projected Population	+/- % of Population Quota (16 599)
Q10	<i>Hoi Chun</i>			18 223	+9.78

N	Po Yap Road
NE	Tong Chun Street
E	Chi Shin Street
SE	
S	Tseung Kwan O Waterfront Park
SW	
W	Chui Shin Street
NW	Po Yap Road

1. CAPRI
2. CORINTHIA BY THE SEA
3. OCEAN WINGS
4. SAVANNAH
5. THE PARKSIDE
6. THE WINGS II
7. THE WINGS IIIA
8. THE WINGS IIIB
9. TWIN PEAKS

Q11 ***Po Yee***

15 330 -7.65

N	Po Yap Road
NE	Po Hong Road, Po Yap Road
E	Chi Shin Street
SE	Chi Shin Street
S	Chi Shin Street
SW	Chi Shin Street, Tong Chun Street
W	Tong Chun Street
NW	Po Yap Road, Tong Chun Street

1. BAUHINIA GARDEN
2. YEE MING ESTATE

District : Sai Kung

Proposed District Council Constituency Areas

Code	Proposed Name	Boundary Description	Major Estates/Areas	Projected Population	+/- % of Population Quota (16 599)
Q12	<i>Fu Kwan</i>			18 975	+14.31

N	Tong Ming Street
NE	Po Hong Road, Tong Tak Street
E	Po Hong Road, Tong Tak Street
SE	Po Yap Road
S	Po Yap Road
SW	Po Yap Road, Tong Yin Street
W	Tong Yin Street
NW	Tong Ming Street

1. BEVERLY GARDEN
2. THE GRANDIOSE
3. THE WINGS

Q13 ***O Tong***

17 578 +5.90

N	Tong Ming Street, Tong Yin Street
NE	Tong Yin Street
E	Tong Yin Street
SE	Po Yap Road, Tong Yin Street
S	Po Yap Road
SW	Po Shun Road, Po Yap Road
W	Po Shun Road
NW	Po Shun Road, Tong Ming Street

1. PARK CENTRAL
2. TONG MING COURT

District : Sai Kung

Proposed District Council Constituency Areas

Code	Proposed Name	Boundary Description	Major Estates/Areas	Projected Population	+/- % of Population Quota (16 599)
Q14	<i>Sheung Tak</i>			19 061	+14.83

N	
NE	Po Hong Road
E	Po Hong Road, Tong Ming Street
SE	Tong Ming Street
S	Tong Ming Street
SW	Po Shun Road, Tong Ming Street
W	Po Shun Road
NW	Po Shun Road

1. SHEUNG TAK ESTATE

Q15 ***Kwong Ming***

17 828

+7.40

N	Po Hong Road
NE	Po Hong Road
E	Po Hong Road
SE	Po Hong Road
S	Po Shun Road
SW	Po Lam Road South
W	
NW	Po Lam Road South

1. HAVEN OF HOPE HOSPITAL
2. KWONG MING COURT
3. PO MING COURT

District : Sai Kung

Proposed District Council Constituency Areas

Code	Proposed Name	Boundary Description	Major Estates/Areas	Projected Population	+/- % of Population Quota (16 599)
Q16	<i>Hong King</i>			12 786	-22.97

N	Po Hong Road, Po Lam Road North
NE	Po Hong Road
E	Po Hong Road, Tseung Kwan O Tunnel Road
SE	Po Hong Road, Po Shun Road Tseung Kwan O Tunnel Road
S	Po Hong Road, Po Lam Road South
SW	Po Lam Road North, Po Lam Road South
W	Po Lam Road North
NW	Po Lam Road North, Tsui Lam Road

1. HONG SING GARDEN
2. KING MING COURT
3. SERENITY PLACE

Q17 ***Tsui Lam***

14 821 -10.71

N	
NE	Tsui Lam Road
E	Po Lam Road North, Tsui Lam Road
SE	Po Lam Road, Po Lam Road North
S	Po Lam Road
SW	Po Lam Road
W	Po Lam Road, Tsui Lam Road
NW	Tsui Lam Road

1. TSUI LAM ESTATE

District : Sai Kung

Proposed District Council Constituency Areas

Code	Proposed Name	Boundary Description	Major Estates/Areas	Projected Population	+/- % of Population Quota (16 599)
Q18	<i>Po Lam</i>			15 416	-7.13

N	
NE	Po Lam Road North
E	
SE	Po Fung Road
S	Po Fung Road, Yuk Nga Lane
SW	Po Hong Road
W	Po Hong Road, Po Lam Road North
NW	Po Lam Road North

1. PO LAM ESTATE

Q19 *Yan Ying*

18 246 +9.92

N	Po Lam Road North
NE	Po Lam Road North
E	Po Lam Road North
SE	Kai King Road
S	Kai King Road, Mau Yip Road
SW	Mau Yip Road
W	Mau Yip Road, Po Fung Road
NW	Po Fung Road

1. METRO CITY PHASE 2
2. YAN MING COURT
3. YING MING COURT

District : Sai Kung

Proposed District Council Constituency Areas

Code	Proposed Name	Boundary Description	Major Estates/Areas	Projected Population	+/- % of Population Quota (16 599)
Q20	<i>Wai Yan</i>			13 752	-17.15

N	Po Fung Road, Yuk Nga Lane
NE	Mau Yip Road, Po Fung Road
E	Mau Tai Road, Mau Yip Road
SE	Mau Tai Road
S	Po Hong Road
SW	Po Hong Road
W	Po Hong Road
NW	Po Hong Road, Yuk Nga Lane

1. FINERY PARK
2. RADIANT TOWERS
3. VERBENA HEIGHTS
4. WELL ON GARDEN

Q21 ***Wan Hang***

14 254 -14.13

N	Mau Yip Road
NE	Mau Yip Road
E	
SE	Po Shun Road, Tseung Kwan O Tunnel Road
S	Tseung Kwan O Tunnel Road
SW	Tseung Kwan O Tunnel Road
W	Po Hong Road, Tseung Kwan O Tunnel Road
NW	Mau Tai Road, Po Hong Road

1. METRO CITY PHASE 1
2. THE METROPOLIS
3. THE PINNACLE

District : Sai Kung

Proposed District Council Constituency Areas

Code	Proposed Name	Boundary Description	Major Estates/Areas	Projected Population	+/- % of Population Quota (16 599)
Q22	<i>King Lam</i>			17 176	+3.48

N	Kai King Road, Po Lam Road North
NE	Po Lam Road North
E	Po Lam Road North
SE	Po Shun Road
S	Po Shun Road
SW	
W	
NW	Kai King Road

1. HO MING COURT
2. KING LAM ESTATE

Q23 ***Hau Tak***

17 762 +7.01

N	Po Ning Road, Sheung Ning Road
NE	Po Ning Road
E	Po Ning Road, Pui Shing Road
SE	Pui Shing Road
S	Chung Wa Road, Sheung Ning Road
SW	
W	Po Shun Road
NW	Po Ning Road, Po Shun Road

1. CHUNG MING COURT
2. HAU TAK ESTATE

District : Sai Kung

Proposed District Council Constituency Areas

Code	Proposed Name	Boundary Description	Major Estates/Areas	Projected Population	+/- % of Population Quota (16 599)
Q24	<i>Fu Nam</i>			16 981	+2.30

N	Chap Fuk Road
NE	
E	Hang Hau Road
SE	Hang Hau Road, Po Ning Road
S	Pui Shing Lane
SW	Ngan O Road, Pui Shing Road
W	Ming Shing Street, Pui Shing Road Sheung Ning Road
NW	Chap Fuk Road, Po Ning Road Sheung Ning Road, Ying Yip Road

1. FU NING GARDEN
2. RESIDENCE OASIS
3. YU MING COURT

Q25 ***Tak Ming***

18 785 +13.17

N	
NE	Po Ning Road
E	Chiu Shun Road, Po Ning Road
SE	Chiu Shun Road
S	Chiu Shun Road, Ngan O Road
SW	Man Kuk Lane, Ngan O Road
W	Man Kuk Lane, Ngan O Road Pui Shing Road
NW	

1. HIN MING COURT
2. MARITIME BAY
3. MING TAK ESTATE
4. WO MING COURT
5. YUK MING COURT

District : Sai Kung

Proposed District Council Constituency Areas

Code	Proposed Name	Boundary Description	Major Estates/Areas	Projected Population	+/- % of Population Quota (16 599)
Q26	<i>Nam On</i>			18 364	+10.63

N	Po Shun Road, Sheung Ning Road
NE	Chung Wa Road, Sheung Ning Road
E	Ming Shing Street, Pui Shing Road Sheung Ning Road
SE	Man Kuk Lane, Pui Shing Road
S	Wan Po Road
SW	Wan Po Road
W	Po Shun Road, Wan Po Road
NW	Po Shun Road, Wan Po Road

1. EAST POINT CITY
2. NAN FUNG PLAZA
3. ON NING GARDEN

Q27 ***Kwan Po***

13 854

-16.54

N	Wan Po Road
NE	Ngan O Road, Wan Po Road
E	Chiu Shun Road, Ngan O Road Po Yap Road
SE	Po Yap Road
S	Po Hong Road, Po Yap Road
SW	Po Hong Road, Po Yap Road, Tong Tak Street
W	Po Hong Road
NW	Po Hong Road, Po Shun Road Tseung Kwan O Tunnel Road, Wan Po Road

1. LA CITE NOBLE
2. TSEUNG KWAN O PLAZA

District : Sai Kung

Proposed District Council Constituency Areas

Code	Proposed Name	Boundary Description	Major Estates/Areas	Projected Population	+/- % of Population Quota (16 599)
Q28	<i>Wan Po North</i>			18 855	+13.59

N	Po Yap Road, Wan Po Road
NE	Wan Po Road
E	Wan Po Road
SE	Shek Kok Road, Wan Po Road
S	Lohas Park Road
SW	
W	
NW	Po Yap Road

1. OSCAR BY THE SEA
2. THE BEAUMOUNT
3. THE BEAUMOUNT II
4. THE CAPITOL

Q29 *Wan Po South*

18 497 +11.43

N	Tseung Kwan O Waterfront Park
NE	Lohas Park Road
E	Chun Sing Street, Shek Kok Road Wan Po Road
SE	Chun Yat Street, Wan Po Road
S	
SW	District Boundary
W	Lei Yue Mun Point
NW	

1. HEMERA
2. LA SPLENDEUR
3. LE PRESTIGE
4. LE PRIME

District : Sha Tin

Proposed District Council Constituency Areas

Code	Proposed Name	Boundary Description	Major Estates/Areas	Projected Population	+/- % of Population Quota (16 599)
R01	<i>Sha Tin Town Centre</i>			18 825	+13.41

N	Tai Po Road - Sha Tin
NE	Sha Tin Rural Committee Road Shing Mun River Channel Tai Po Road - Sha Tin
E	Lek Yuen Bridge, Shing Mun River Channel
SE	Shing Mun River Channel
S	Lion Rock Tunnel Road Shing Mun River Channel
SW	Shing Mun River Channel, Tsuen Nam Road
W	Shing Mun Tunnel Road Tung Lo Wan Hill Road
NW	Tung Lo Wan Hill Road

1. HILTON PLAZA
2. LUCKY PLAZA
3. MAN LAI COURT
4. NEW TOWN PLAZA
5. PRISTINE VILLA
6. SCENERY COURT
7. SHA TIN CENTRE
8. SHATIN PLAZA
9. THE GREAT HILL
10. WAI WAH CENTRE

District : Sha Tin

Proposed District Council Constituency Areas

Code	Proposed Name	Boundary Description	Major Estates/Areas	Projected Population	+/- % of Population Quota (16 599)
R02	<i>Lek Yuen</i>			15 959	-3.86

N	
NE	Fo Tan Road, Fung Shun Street Lok King Street, Sha Tin Road Tai Po Road - Sha Tin
E	Fung Shun Street, Wo Che Street
SE	Sha Tin Rural Committee Road Shing Mun River Channel
S	Tai Po Road - Sha Tin
SW	To Fung Shan Road
W	To Fung Shan Road
NW	

1. FUNG WO ESTATE
2. HA WO CHE
3. LEK YUEN ESTATE
4. PAI TAU
5. SHEUNG WO CHE
6. WO CHE ESTATE (PART) :
King Wo House
7. YAU OI TSUEN

District : Sha Tin

Proposed District Council Constituency Areas

Code	Proposed Name	Boundary Description	Major Estates/Areas	Projected Population	+/- % of Population Quota (16 599)
R03	<i>Wo Che Estate</i>			17 539	+5.66

N	Fo Tan Road, Tai Po Road - Sha Tin
NE	Fo Tan Road, Yuen Wo Road
E	Banyan Bridge, Dragon Bridge, Fo Tan Road Sha Tin Road, Shing Mun River Channel
SE	Shing Mun River Channel
S	Shing Mun River Channel
SW	Wo Che Street
W	Fung Shun Street, Wo Che Street
NW	Fung Shun Street, Tai Po Road - Sha Tin

1. WO CHE ESTATE (PART) :

Chi Wo House
 Foo Wo House
 Fung Wo House
 Hau Wo House
 Hip Wo House
 Hong Wo House
 Man Wo House
 Mei Wo House
 Shun Wo House
 Tai Wo House
 Tak Wo House
 Yan Wo House

R04 ***City One***

15 938

-3.98

N	Shing Mun River Channel
NE	Tai Chung Kiu Road
E	
SE	Chap Wai Kon Street, Cheung Shing Street Hang Shing Street, Lok Shing Street On Ming Street, Po Shing Street
S	Cheung Shing Street, Ngan Shing Street
SW	Ngan Shing Street, Sha Tin Road
W	Sha Tin Road, Shing Mun River Channel
NW	Shing Mun River Channel

1. CITY ONE SHATIN (PART) :

Blocks 1-31

District : Sha Tin

Proposed District Council Constituency Areas

Code	Proposed Name	Boundary Description	Major Estates/Areas	Projected Population	+/- % of Population Quota (16 599)
R05	<i>Yue Shing</i>			15 428	-7.05

N	Cheung Shing Street, Ngan Shing Street
NE	Cheung Shing Street, Hang Shing Street Lok Shing Street, Po Shing Street
E	Chap Wai Kon Street
SE	Chap Wai Kon Street
S	Chap Wai Kon Street, Ngan Shing Street
SW	Ngan Shing Street
W	Ngan Shing Street, Sha Tin Road
NW	Ngan Shing Street

1. CITY ONE SHATIN (PART) :
Blocks 32-52
2. SUNSHINE GROVE
3. YUE TIN COURT

District : Sha Tin

Proposed District Council Constituency Areas

Code	Proposed Name	Boundary Description	Major Estates/Areas	Projected Population	+/- % of Population Quota (16 599)
R06	<i>Wong Uk</i>			17 502	+5.44

N	Banyan Bridge, Fo Tan Road, Sha Tin Road Shing Mun River Channel
NE	Sha Tin Road
E	Ngan Shing Street
SE	Ngan Shing Street, Sha Tin Wai Road
S	Sha Tin Wai Road
SW	Sand Martin Bridge Sha Tin Rural Committee Road Sha Tin Wai Road
W	Sand Martin Bridge Shing Mun River Channel
NW	Shing Mun River Channel

1. BELAIR GARDENS
2. CHUEN FAI CENTRE
3. GARDEN RIVERA
4. GREEN LEAVES GARDEN
5. GREENFIELD COURT
6. GREENWOOD GARDEN
7. SHATIN PARK
8. WONG UK VILLAGE
9. YUEN CHAU KOK

District : Sha Tin

Proposed District Council Constituency Areas

Code	Proposed Name	Boundary Description	Major Estates/Areas	Projected Population	+/- % of Population Quota (16 599)
R07	<i>Sha Kok</i>			16 061	-3.24

N	Sha Tin Wai Road, Tai Chung Kiu Road
NE	Sha Tin Wai Road
E	Sha Kok Street, Sha Tin Wai Road
SE	Sha Kok Street
S	Sha Kok Street
SW	
W	Tai Chung Kiu Road
NW	Tai Chung Kiu Road

1. SHA KOK ESTATE
2. YUE SHING COURT

R08 ***Pok Hong***

16 063 -3.23

N	Sha Kok Street, Sha Tin Wai Road
NE	Sha Tin Road, Sha Tin Wai Road
E	Sha Tin Road
SE	Sha Tin Road
S	Sha Tin Road
SW	Sha Tin Road
W	Sha Kok Street
NW	Sha Kok Street

1. FUI YIU HA AND TSE UK VILLAGE
2. POK HONG ESTATE
3. SHA TIN WAI

District : Sha Tin

Proposed District Council Constituency Areas

Code	Proposed Name	Boundary Description	Major Estates/Areas	Projected Population	+/- % of Population Quota (16 599)
R09	<i>Shui Chuen O</i>			20 294	+22.26

N	Sha Tin Road, Sha Tin Wai Road To Shek Street
NE	
E	
SE	District Boundary, Shatin Pass Road
S	District Boundary, Shatin Pass Road
SW	District Boundary, Wilson Trail
W	Wilson Trail
NW	

1. SHUI CHUEN O ESTATE (PART) :

Ching Chuen House
 Chuk Chuen House
 Hei Chuen House
 Lam Chuen House
 Ling Chuen House
 Lok Chuen House
 Long Chuen House
 Mau Chuen House
 Shan Chuen House
 Shou Chuen House
 Sung Chuen House
 Tsun Chuen House
 Yan Chuen House

District : Sha Tin

Proposed District Council Constituency Areas

Code	Proposed Name	Boundary Description	Major Estates/Areas	Projected Population	+/- % of Population Quota (16 599)
R10	<i>Jat Chuen</i>			19 634	+18.28

N	Sha Kok Street, Sha Tin Road Sha Tin Rural Committee Road Shing Mun River Channel Tai Chung Kiu Road
NE	Sha Tin Road
E	To Shek Street
SE	
S	
SW	
W	Lion Rock Tunnel Road
NW	Lion Rock Tunnel Road Shing Mun River Channel

1. JAT MIN CHUEN
2. SHAN HA WAI (TSANG TAI UK)
3. SHUI CHUEN O ESTATE (PART) :
Ho Chuen House
Ming Chuen House
Shing Chuen House
Ying Chuen House
Yuet Chuen House
4. TSOK POK HANG SAN TSUEN

District : Sha Tin

Proposed District Council Constituency Areas

Code	Proposed Name	Boundary Description	Major Estates/Areas	Projected Population	+/- % of Population Quota (16 599)
R11	<i>Chun Fung</i>			15 529	-6.45

N	Lion Bridge, Shing Mun River Channel
NE	Lion Bridge, Lion Rock Tunnel Road
E	Lion Rock Tunnel Road
SE	Lion Rock Tunnel Road
S	Sha Tin Tau Road
SW	Sha Tin Tau Road
W	Che Kung Miu Road, Sha Tin Tau Road
NW	Shing Mun River Channel

1. CHUN SHEK ESTATE
2. FUNG SHING COURT
3. SHA TIN TAU
4. THE RIVERPARK

R12 ***Sun Tin Wai***

16 041 -3.36

N	Che Kung Miu Road, Lion Rock Tunnel Road Sha Tin Tau Road, Shing Mun River Channel
NE	Wilson Trail
E	
SE	District Boundary
S	District Boundary
SW	District Boundary, MacLehose Trail
W	Hung Mui Kuk Road, Lion Rock Tunnel Road Wilson Trail
NW	Chui Tin Street, Hung Mui Kuk Road Kak Tin Street

1. GOLDEN LION GARDEN STAGE I
2. GREENVIEW GARDEN
3. HUNG MUI KUK
4. KAK TIN
5. LEE UK VILLAGE
6. SAN TIN VILLAGE
7. SHA TIN TAU NEW VILLAGE
8. SUN TIN WAI ESTATE

District : Sha Tin

Proposed District Council Constituency Areas

Code	Proposed Name	Boundary Description	Major Estates/Areas	Projected Population	+/- % of Population Quota (16 599)
R13	<i>Chui Tin</i>			15 025	-9.48

N	Chui Tin Street, Hung Mui Kuk Road Kak Tin Street
NE	Hung Mui Kuk Road, Lion Rock Tunnel Road
E	Wilson Trail
SE	MacLehose Trail
S	District Boundary, Lion Rock Tunnel Road
SW	Lion Rock Tunnel Road
W	Fu Kin Street, Lion Rock Tunnel Road
NW	Chung Pak Road, Fu Kin Street

1. GOLDEN LION GARDEN STAGE II
2. KING TIN COURT
3. SUN CHUI ESTATE (PART) :
Sun Chun House
Sun Hok House
Sun Kit House
4. WORLD-WIDE GARDENS

R14 ***Hin Ka***

13 023

-21.54

N	Che Kung Miu Road, Hin Keng Street
NE	Lion Rock Tunnel Road
E	Lion Rock Tunnel Road
SE	District Boundary, Lion Rock Tunnel Road
S	District Boundary MTR (East Rail Line) Tunnel
SW	MTR (East Rail Line) Tunnel
W	
NW	Che Kung Miu Road, Keng Hau Road MTR (East Rail Line) Tunnel

1. HIN KENG ESTATE (PART) :
Hin Fu House
Hin Kwai House
Hin Wan House
Hin Yau House
2. KA SHUN COURT
3. KA TIN COURT

District : Sha Tin

Proposed District Council Constituency Areas

Code	Proposed Name	Boundary Description	Major Estates/Areas	Projected Population	+/- % of Population Quota (16 599)
R15	<i>Lower Shing Mun</i>			19 554	+17.80

N	Lower Shing Mun Reservoir
NE	Mei Mun Lane, Mei Tin Road Shing Mun River Channel, Tai Wai Tunnel Tsing Sha Highway
E	MTR (East Rail Line)
SE	District Boundary, Lung Yan Road MTR (East Rail Line) Tunnel
S	District Boundary
SW	Cheung Yuen Road, District Boundary Piper's Hill Road Tai Po Road - Piper's Hill Tsing Sha Highway
W	District Boundary, MacLehose Trail
NW	District Boundary, MacLehose Trail Shing Mun Tunnel, Wilson Trail

1. GREENHEIGHT VILLA
2. LAKEVIEW GARDEN
3. MEI TIN ESTATE (PART) :
Mei Chi House
Mei King House
Mei Lai House
Mei Lok House
Mei Mun House
Mei Sau House
Mei Ting House
4. SHA TIN HEIGHTS
5. TAI WAI NEW VILLAGE
6. THE BLOSSOM
7. WOODCREST HILLS

District : Sha Tin

Proposed District Council Constituency Areas

Code	Proposed Name	Boundary Description	Major Estates/Areas	Projected Population	+/- % of Population Quota (16 599)
R16	<i>Wan Shing</i>			20 104	+21.12

N	Mei Tin Road
NE	Che Kung Miu Road, Mei Tin Road
E	Che Kung Miu Road, Fu Tin Lane
SE	Fu Tin Lane, Tin Sam Street
S	Tin Sam Street
SW	Tin Sam Street
W	
NW	MTR (East Rail Line)

1. CARADO GARDEN
2. FESTIVAL CITY I
3. FESTIVAL CITY II
4. FESTIVAL CITY III

District : Sha Tin

Proposed District Council Constituency Areas

Code	Proposed Name	Boundary Description	Major Estates/Areas	Projected Population	+/- % of Population Quota (16 599)
R17	<i>Keng Hau</i>			19 588	+18.01

N	Tin Sam Street
NE	Fu Kin Street, Tin Sam Street
E	Fu Kin Street
SE	Fu Kin Street, Lion Rock Tunnel Road
S	Lion Rock Tunnel Road
SW	Che Kung Miu Road, Hin Keng Street Keng Hau Road
W	Keng Hau Road, MTR (East Rail Line)
NW	MTR (East Rail Line)

1. HA KENG HAU
2. HILL PARAMOUNT
3. HIN KENG ESTATE (PART) :
Hin Hing House
Hin Pui House
Hin Tak House
Hin Yeung House
4. HIN TIN
5. HIN YIU ESTATE
6. JULIMOUNT GARDEN
7. KA KENG COURT
8. PARC ROYALE
9. SHEUNG KENG HAU

R18 ***Tin Sum***

14 327 -13.69

N	Che Kung Miu Road, Hung Mui Kuk Road Mei Tin Road
NE	Hung Mui Kuk Road
E	Hung Mui Kuk Road
SE	Chung Pak Road
S	Chung Pak Road, Fu Kin Street
SW	Fu Kin Street
W	Fu Kin Street, Tin Sam Street
NW	Fu Tin Lane, Tin Sam Street

1. LUNG HANG ESTATE
2. TIN SAM

District : Sha Tin

Proposed District Council Constituency Areas

Code	Proposed Name	Boundary Description	Major Estates/Areas	Projected Population	+/- % of Population Quota (16 599)
R19	<i>Chui Ka</i>			18 417	+10.95

N	Chik Fai Street, Chik Fuk Street Tai Wai Road
NE	Shing Mun River Channel
E	Chui Tin Street
SE	Chui Tin Street
S	Hung Mui Kuk Road, Mei Tin Road
SW	MTR (East Rail Line), Mei Tin Road
W	MTR (East Rail Line), Tsing Sha Highway
NW	Mei Tin Road, Tsing Sha Highway

1. GRANDEUR GARDEN
2. GRANDWAY GARDEN
3. HOLFORD GARDENS
4. SUN CHUI ESTATE (PART) :
Sun Fong House
Sun Ming House
Sun Wai House
Sun Yee House
Sun Yuet House

R20 ***Tai Wai***

20 083 +20.99

N	Mei Tin Road, Shing Mun River Channel
NE	Shing Mun River Channel
E	Shing Mun River Channel
SE	Chik Fuk Street, Shing Mun River Channel
S	Chik Fai Street, Chik Fuk Street Mei Tin Road, Tai Wai Road
SW	Mei Tin Road
W	Mei Tin Road
NW	Mei Tin Road

1. GLAMOUR GARDEN
2. KAM SHAN BUILDING
3. MAY SHING COURT
4. MEI LAM ESTATE
5. TAI WAI

District : Sha Tin

Proposed District Council Constituency Areas

Code	Proposed Name	Boundary Description	Major Estates/Areas	Projected Population	+/- % of Population Quota (16 599)
R21	<i>Chung Tin</i>			15 131	-8.84

N	District Boundary, MacLehose Trail
NE	To Fung Shan Road
E	Shing Mun Tunnel Road, To Fung Shan Road Tung Lo Wan Hill Road
SE	Chung Ling Lane, Mei Mun Lane Mei Tin Road, Shing Mun River Channel Shing Mun Tunnel Road Tung Lo Wan Hill Road
S	Shing Mun River Channel
SW	Lower Shing Mun Reservoir Shing Mun Tunnel
W	District Boundary, MacLehose Trail
NW	District Boundary, MacLehose Trail

1. GRANVILLE GARDEN
2. HEUNG FAN LIU NEW VILLAGE
3. MEI CHUNG COURT
4. MEI TIN ESTATE (PART) :
Mei Chuen House
5. PARK VIEW GARDEN
6. PEAK ONE
7. TUNG LO WAN

District : Sha Tin

Proposed District Council Constituency Areas

Code	Proposed Name	Boundary Description	Major Estates/Areas	Projected Population	+/- % of Population Quota (16 599)
R22	<i>Sui Wo</i>			12 870	-22.47

N	Wong Chuk Yeung Tsuen Path
NE	Fo Tan Road, Tat Yip Lane
E	Fo Tan Road
SE	Fo Tan Road
S	To Fung Shan Road
SW	Shing Mun Forest Track – Needle Hill Section
W	District Boundary, MacLehose Trail
NW	District Boundary, MacLehose Trail

1. FO TAN KUK SAN TSUEN
2. FO TAN VILLAGE
3. GARDEN VILLA
4. GREENWOOD TERRACE
5. KWAI TEI NEW VILLAGE
6. KWAI TEI VILLAGE
7. SCENERY GARDEN
8. SHA TIN 33
9. SUI WO COURT
10. VILLE DE CASCADE
11. VILLE DE JARDIN
12. VOTRE PALAIS
13. WONG CHUK YEUNG

District : Sha Tin

Proposed District Council Constituency Areas

Code	Proposed Name	Boundary Description	Major Estates/Areas	Projected Population	+/- % of Population Quota (16 599)
R23	<i>Fo Tan</i>			20 520	+23.62

N	District Boundary
NE	District Boundary, Lai Ping Road Tai Po Road - Ma Liu Shui
E	Lai Ping Road, Lok King Street Lok Shun Path, Tai Po Road - Sha Tin Tolo Highway
SE	Fo Tan Road, Sha Tin Road Shing Mun River Channel Tai Po Road - Sha Tin, Yuen Wo Road
S	Fo Tan Road, Tat Yip Lane
SW	Wong Chuk Yeung Tsuen Path
W	MacLehose Trail
NW	District Boundary

1. DRAGONS RANGE
2. HONG KONG JOCKEY CLUB STAFF QUARTERS
3. JUBILEE GARDEN
4. LA CRESTA
5. LOK LO HA
6. MA NIU
7. THE GRANDVILLE
8. THE PALAZZO

District : Sha Tin

Proposed District Council Constituency Areas

Code	Proposed Name	Boundary Description	Major Estates/Areas	Projected Population	+/- % of Population Quota (16 599)
R24	<i>Chun Ma</i>			13 863	-16.48

N	Tolo Harbour, Tolo Highway
NE	District Boundary
E	Sha Tin Hoi
SE	Sha Tin Hoi, Tate's Cairn Highway
S	Shing Mun River Channel Tai Po Road - Sha Tin, Tolo Highway
SW	Lai Ping Road, Lok King Street Lok Shun Path, Tai Po Road - Sha Tin
W	Tai Po Road - Ma Liu Shui
NW	Campus Circuit North, Cheung Tai Road District Boundary

1. CHEK NAI PING
2. HONG KONG SCIENCE PARK
3. KAU TO VILLAGE
4. ROYAL ASCOT
5. THE CHINESE UNIVERSITY OF HONG KONG
6. WINDSOR PARK

R25 ***Hoi Nam***

12 926 -22.13

N	Hang Ming Street, Sha Tin Hoi
NE	Hang Ming Street, Sai Sha Road
E	Sai Sha Road
SE	Ma On Shan Road, Sai Sha Road
S	Yuk Tai Street
SW	Sha Tin Hoi
W	Sha Tin Hoi
NW	Sha Tin Hoi

1. BAYCREST
2. LA COSTA
3. OCEAN VIEW
4. OCEANAIRE
5. SAUSALITO

District : Sha Tin

Proposed District Council Constituency Areas

Code	Proposed Name	Boundary Description	Major Estates/Areas	Projected Population	+/- % of Population Quota (16 599)
R26	<i>Chung On</i>			15 840	-4.57

N	
NE	
E	Hang Hong Street
SE	Hang Kam Street
S	Hang Ming Street, Sai Sha Road
SW	Hang Ming Street
W	Sha Tin Hoi
NW	

1. CHUNG ON ESTATE
2. VISTA PARADISO

R27 ***Kam To***

19 781 +19.17

N	Sha Tin Hoi
NE	On Chun Street
E	On Chun Street, On Yuen Street Sai Sha Road
SE	Sai Sha Road
S	Sai Sha Road
SW	Sha Tin Hoi
W	Sha Tin Hoi
NW	Sha Tin Hoi

1. KAM FUNG COURT
2. MARBELLA
3. THE WATERSIDE

District : Sha Tin

Proposed District Council Constituency Areas

Code	Proposed Name	Boundary Description	Major Estates/Areas	Projected Population	+/- % of Population Quota (16 599)
R28	<i>Ma On Shan Town Centre</i>			17 520	+5.55

N	Tolo Harbour
NE	Tolo Harbour
E	Tolo Harbour
SE	Ma On Shan Road, On Chiu Street On Luk Street, On Shing Street
S	On Chun Street, On Luk Street On Yuen Street
SW	Tolo Harbour
W	Tolo Harbour
NW	Tolo Harbour

1. BAYSHORE TOWERS
2. FOK ON GARDEN
3. FU FAI GARDEN
4. MA ON SHAN CENTRE
5. SUNSHINE CITY PHASE 4
6. THE TOLO PLACE
7. VILLA OCEANIA

R29 ***Wu Kai Sha***

20 592 +24.06

N	District Boundary
NE	District Boundary
E	District Boundary, Nin Wah Road
SE	District Boundary, Ma On Shan Bypass Sai Sha Road, Sha On Street
S	Sai Sha Road
SW	On Chiu Street, Sai Sha Road
W	Tolo Harbour
NW	Tolo Harbour

1. DOUBLE COVE
2. LAKE SILVER
3. SEANORAMA
4. VILLA ATHENA
5. WU KAI SHA VILLAGE

District : Sha Tin

Proposed District Council Constituency Areas

Code	Proposed Name	Boundary Description	Major Estates/Areas	Projected Population	+/- % of Population Quota (16 599)
R30	<i>Lee On</i>			16 415	-1.11

N	Sai Sha Road, Sha On Street
NE	Ma On Shan Bypass
E	District Boundary
SE	District Boundary
S	
SW	Kam Ying Road, Ma On Shan Bypass
W	Kam Ying Road
NW	Sai Sha Road

1. LEE ON ESTATE
2. MONTE VISTA

R31 ***Fu Lung***

16 363 -1.42

N	Sai Sha Road
NE	Sai Sha Road
E	Kam Ying Road
SE	Kam Ying Road
S	Kam Ying Road
SW	Kam Ying Road, Ma On Shan Road
W	Ma On Shan Road
NW	Ma On Shan Road, Sai Sha Road

1. KAM LUNG COURT
2. SADDLE RIDGE GARDEN
3. THE MET. BLOSSOM

District : Sha Tin

Proposed District Council Constituency Areas

Code	Proposed Name	Boundary Description	Major Estates/Areas	Projected Population	+/- % of Population Quota (16 599)
R32	<i>Kam Ying</i>			16 942	+2.07

N	Kam Ying Road, Ma On Shan Road On Luk Street, On Shing Street
NE	Kam Ying Road, Ma On Shan Bypass
E	Ma On Shan Bypass
SE	Ma On Shan Bypass
S	Ma On Shan Bypass, Ma On Shan Road
SW	Ma On Shan Road
W	Ma On Shan Road
NW	On Luk Street, Sai Sha Road

1. KAM YING COURT
2. PARK BELVEDERE
3. SUNSHINE CITY PHASE 1
4. SUNSHINE CITY PHASE 2
5. SUNSHINE CITY PHASE 3

R33 ***Yiu On***

17 630 +6.21

N	
NE	Ma On Shan Road
E	Ma On Shan Road
SE	Ma On Shan Road
S	Hang Hong Street
SW	Hang Hong Street
W	Hang Hong Street
NW	

1. KAM HAY COURT
2. YIU ON ESTATE

District : Sha Tin

Proposed District Council Constituency Areas

Code	Proposed Name	Boundary Description	Major Estates/Areas	Projected Population	+/- % of Population Quota (16 599)
R34	<i>Heng On</i>			19 833	+19.48

N	Hang Hong Street, Hang Kam Street
NE	Hang Hong Street
E	Hang Hong Street, Ma On Shan Bypass
SE	Ma On Shan Bypass
S	Ma On Shan Bypass
SW	
W	Sai Sha Road
NW	Sai Sha Road

1. HENG ON ESTATE
2. KAM ON COURT

R35 ***Tai Shui Hang***

18 939 +14.10

N	Ma On Shan Bypass
NE	District Boundary
E	District Boundary, MacLehose Trail
SE	District Boundary, MacLehose Trail
S	
SW	Mui Tsz Lam Road
W	A Kung Kok Street, Ma On Shan Road Mui Tsz Lam Road
NW	Ma On Shan Bypass, Ma On Shan Road Sai Sha Road

1. CHEVALIER GARDEN
2. MA ON SHAN TSUEN
3. TAI SHUI HANG
4. YAN ON ESTATE

District : Sha Tin

Proposed District Council Constituency Areas

Code	Proposed Name	Boundary Description	Major Estates/Areas	Projected Population	+/- % of Population Quota (16 599)
R36	<i>On Tai</i>			14 323	-13.71

N	Sha Tin Hoi, Yuk Tai Street
NE	Ma On Shan Road, Yuk Tai Street
E	Ma On Shan Road
SE	Ma On Shan Road
S	Ma On Shan Road
SW	Sha Tin Hoi
W	Sha Tin Hoi
NW	Sha Tin Hoi

1. KAM TAI COURT
2. MOUNTAIN SHORE

District : Sha Tin

Proposed District Council Constituency Areas

Code	Proposed Name	Boundary Description	Major Estates/Areas	Projected Population	+/- % of Population Quota (16 599)
R37	<i>Yu Yan</i>			18 617	+12.16

N	A Kung Kok Street, Mui Tsz Lam Road Shing Mun River Channel Tate's Cairn Highway
NE	Mui Tsz Lam Road
E	District Boundary, MacLehose Trail
SE	District Boundary, MacLehose Trail
S	District Boundary, MacLehose Trail Shatin Pass Road
SW	Shatin Pass Road
W	Chap Wai Kon Street, Kwong Sin Street Ngan Shing Street, On Ming Street Sha Tin Wai Road, Siu Lek Yuen Road Tate's Cairn Highway, To Shek Street
NW	A Kung Kok Shan Road Shing Mun River Channel Tate's Cairn Highway

1. AH KUNG KOK FISHERMEN VILLAGE
2. CHAP WAI KON
3. FU YUNG PEI
4. KWUN YAM SHAN VILLAGE
5. MUI TSZ LAM
6. NGAU PEI SHA
7. PRIMA VILLA
8. SIU LEK YUEN
9. TO SHEK
10. YU CHUI COURT

District : Sha Tin

Proposed District Council Constituency Areas

Code	Proposed Name	Boundary Description	Major Estates/Areas	Projected Population	+/- % of Population Quota (16 599)
R38	<i>Di Yee</i>			16 877	+1.67

N	On Muk Street
NE	
E	Kwong Wing Lane
SE	Kwong Wing Lane, Siu Lek Yuen Road
S	Siu Lek Yuen Road, Tate's Cairn Highway
SW	
W	
NW	On Muk Street, Tai Chung Kiu Road

1. CASTELLO
2. GREENHILL VILLA
3. SHEK MUN ESTATE PHASE 2

R39 ***Bik Woo***

16 609 +0.06

N	Shing Mun River Channel
NE	Shek Mun Interchange Shing Mun River Channel Tate's Cairn Highway
E	MTR (Ma On Shan Line) Tate's Cairn Highway
SE	Tate's Cairn Highway
S	On Muk Street
SW	Tai Chung Kiu Road
W	Shing Mun River Channel
NW	Shing Mun River Channel

1. GARDEN VISTA
2. PICTORIAL GARDEN
3. RAVANA GARDEN
4. SHEK MUN ESTATE

District : Sha Tin

Proposed District Council Constituency Areas

Code	Proposed Name	Boundary Description	Major Estates/Areas	Projected Population	+/- % of Population Quota (16 599)
R40	<i>Kwong Hong</i>			13 200	-20.48

N	A Kung Kok Shan Road
NE	
E	
SE	
S	Kwong Wing Lane, Siu Lek Yuen Road
SW	Tate's Cairn Highway
W	Tate's Cairn Highway
NW	A Kung Kok Shan Road Tate's Cairn Highway

1. FA SAM HANG
2. HONG LAM COURT
3. KWONG LAM COURT
4. NAM SHAN
5. SHEK KWU LUNG
6. TAI CHE
7. TAI LAM LIU
8. WONG NAI TAU

R41 ***Kwong Yuen***

13 263 -20.10

N	Kwong Sin Street, Siu Lek Yuen Road
NE	Siu Lek Yuen Road
E	Siu Lek Yuen Road
SE	
S	
SW	
W	Kwong Sin Street
NW	Kwong Sin Street

1. KWONG YUEN ESTATE

District : Kwai Tsing

Proposed District Council Constituency Areas

Code	Proposed Name	Boundary Description	Major Estates/Areas	Projected Population	+/- % of Population Quota (16 599)
S01	<i>Kwai Hing</i>			20 591	+24.05

N	Tai Wo Hau Road, Wo Tong Tsui Street
NE	Castle Peak Road - Kwai Chung Kwai Chung Road, Yiu Wing Lane Yiu Wing Street
E	Kwai Chung Road
SE	Kwai Chung Road, Kwai Hing Road
S	Tai Wo Hau Road
SW	Kwai Shing Circuit, Tai Wo Hau Road
W	Tai Wo Hau Road
NW	Tai Wo Hau Road

1. KWAI CHUN COURT
2. KWAI CHUNG ESTATE (PART) :
Chau Kwai House
Chun Kwai House
Ha Kwai House
3. KWAI FUK COURT
4. KWAI HING ESTATE
5. KWONG FAI CIRCUIT

District : Kwai Tsing

Proposed District Council Constituency Areas

Code	Proposed Name	Boundary Description	Major Estates/Areas	Projected Population	+/- % of Population Quota (16 599)
S02	<i>Kwai Luen</i>			13 492	-18.72

N	Kwai Shing Circuit
NE	Kwai Hing Road, Kwai Shing Circuit Tai Wo Hau Road
E	Kwai Chung Road, Kwai Yik Road
SE	Hing Fong Road
S	Hing Fong Road, Wing Fong Road
SW	Kwai Fuk Road, Shing Fuk Street Wing Fong Road
W	Kwai Luen Road, Kwai Shing Circuit
NW	Kwai Hau Street, Kwai Luen Road

1. HIBISCUS PARK
2. KWAI HONG COURT
3. KWAI LUEN ESTATE
4. SUN KWAI HING GARDENS

S03 ***Kwai Shing East Estate***

20 194 +21.66

N	Kwai Shing Circuit
NE	Kwai Shing Circuit, Tai Wo Hau Road
E	Kwai Shing Circuit, Tai Wo Hau Road
SE	Kwai Shing Circuit
S	Kwai Shing Circuit
SW	Kwai Luen Road
W	Kwai Hau Street
NW	Kwai Shing Circuit

1. KWAI SHING EAST ESTATE

District : Kwai Tsing

Proposed District Council Constituency Areas

Code	Proposed Name	Boundary Description	Major Estates/Areas	Projected Population	+/- % of Population Quota (16 599)
S04	<i>Upper Tai Wo Hau</i>			13 463	-18.89

N	Tai Ha Street, Tai Wo Hau Road
NE	Tai Wo Hau Road
E	Shek Tau Street, Tai Wo Hau Road
SE	Shek Tau Street
S	Shek Tau Street
SW	
W	District Boundary, Texaco Road
NW	District Boundary, Texaco Road

1. KWAI YUNG COURT
2. TAI WO HAU ESTATE (PART) :
 - Fu Keung House
 - Fu Kwok House
 - Fu Tai House
 - Fu Tak House
 - Fu Wah House
 - Fu Wing House
 - Fu Yin House

S05 ***Lower Tai Wo Hau***

13 158 -20.73

N	Castle Peak Road - Kwai Chung Castle Peak Road - Tsuen Wan District Boundary
NE	Castle Peak Road - Kwai Chung
E	Tai Ha Street
SE	Fu Kwai Path
S	Tai Wo Hau Road
SW	Tai Ha Street, Tai Wo Hau Road
W	District Boundary, Texaco Road
NW	District Boundary, Texaco Road

1. KWAI YIN COURT
2. TAI WO HAU ESTATE (PART) :
 - Fu Ching House
 - Fu Kwai House
 - Fu Man House
 - Fu Nga House
 - Fu On House
 - Fu Pik House
 - Fu Ping House
 - Fu Pong House
 - Fu Sau House
 - Fu Yat House

District : Kwai Tsing

Proposed District Council Constituency Areas

Code	Proposed Name	Boundary Description	Major Estates/Areas	Projected Population	+/- % of Population Quota (16 599)
S06	<i>Kwai Chung Estate South</i>			14 435	-13.04

N	Sheung Kok Street, Tai Wo Hau Road
NE	Tai Wo Hau Road
E	Kwai Shing Circuit
SE	Kwai Shing Circuit
S	Kwai Shing Circuit
SW	Kwai Shing Circuit
W	
NW	Fu Kwai Path, Tai Ha Street, Tai Wo Hau Road

1. KWAI CHUNG ESTATE (PART) :

Chin Kwai House
 Chui Kwai House
 Luk Kwai House
 Pik Kwai House
 Tsz Kwai House
 Yan Kwai House

District : Kwai Tsing

Proposed District Council Constituency Areas

Code	Proposed Name	Boundary Description	Major Estates/Areas	Projected Population	+/- % of Population Quota (16 599)
S07	<i>Kwai Chung Estate North</i>			20 053	+20.81

N	Castle Peak Road - Kwai Chung District Boundary
NE	Castle Peak Road - Kwai Chung District Boundary
E	Castle Peak Road - Kwai Chung Yiu Wing Lane, Yiu Wing Street
SE	Tai Wo Hau Road, Wo Tong Tsui Street
S	Sheung Kok Street, Tai Wo Hau Road
SW	Sheung Kok Street
W	Tai Ha Street
NW	Castle Peak Road - Kwai Chung District Boundary

1. KWAI CHUNG ESTATE (PART) :

Hiu Kwai House
 Hop Kwai House
 Nga Kwai House
 Pak Kwai House
 Yat Kwai House
 Ying Kwai House
 Yuk Kwai House

District : Kwai Tsing

Proposed District Council Constituency Areas

Code	Proposed Name	Boundary Description	Major Estates/Areas	Projected Population	+/- % of Population Quota (16 599)
S08	<i>Shek Yam</i>			19 678	+18.55

N	Wo Yi Hop Road
NE	Tai Pak Tin Path
E	Tai Pak Tin Street
SE	Tai Pak Tin Street, Tung Chi Street
S	Lei Muk Road
SW	Castle Peak Road - Kwai Chung
W	Cheung Wing Road, District Boundary Wo Yi Hop Road
NW	District Boundary, Wo Yi Hop Road

1. NING FUNG COURT
2. SHEK YAM EAST ESTATE
3. SHEK YAM ESTATE

S09 ***Tai Pak Tin West***

15 123 -8.89

N	Lei Muk Road, Wo Yi Hop Road
NE	Wo Yi Hop Road
E	Wo Yi Hop Road
SE	Tai Loong Street
S	Shek Pui Street, Tai Loong Street
SW	Castle Peak Road - Kwai Chung
W	Castle Peak Road - Kwai Chung
NW	Lei Muk Road

1. KWAI SING CENTRE
2. PO SING CENTRE
3. THE APEX
4. VICTORY GARDEN

District : Kwai Tsing

Proposed District Council Constituency Areas

Code	Proposed Name	Boundary Description	Major Estates/Areas	Projected Population	+/- % of Population Quota (16 599)
S10	<i>Tai Pak Tin East</i>			16 560	-0.23

N	Tung Chi Street
NE	Tai Pak Tin Street
E	Shek Pai Street
SE	
S	Tai Pak Tin Street
SW	Tai Loong Street, Wo Yi Hop Road
W	Wo Yi Hop Road
NW	Lei Muk Road, Wo Yi Hop Road

1. KWAI CHUNG FA YUEN
2. KWAI FAT BUILDING
3. SHEK LEI (II) ESTATE (PART) :
Shek Cheung House
Shek Foon House
Shek Fu House
4. SHUI KING BUILDING
5. TIN ON HOUSE
6. YEE FAT BUILDING

S11 ***On Yam***

16 183

-2.51

N	District Boundary, Shing Mun Road
NE	District Boundary, Shing Mun Reservoir
E	District Boundary
SE	District Boundary, MacLehose Trail
S	Shek Pai Street, Tai Pak Tin Street
SW	Tai Pak Tin Street
W	Wo Yi Hop Road
NW	Cheung Pei Shan Road, District Boundary Shing Mun Road, Wo Yi Hop Lane

1. ON YAM ESTATE

District : Kwai Tsing

Proposed District Council Constituency Areas

Code	Proposed Name	Boundary Description	Major Estates/Areas	Projected Population	+/- % of Population Quota (16 599)
S12	<i>Shek Lei North</i>			15 253	-8.11

N	
NE	Shek Pai Street
E	Shek Pai Street
SE	Shek Pai Street
S	Shek Pai Street
SW	Wai Kek Street
W	Tai Loong Street
NW	Tai Pak Tin Street

- SHEK LEI (II) ESTATE (PART) :
Block 10
Block 11
Shek Fook House
Shek Hei House
Shek Kwong House
Shek Wai House
Shek Wing House
Shek Yan House
Shek Yi House

S13 ***Shek Lei South***

19 678 +18.55

N	Shek Pai Street
NE	District Boundary
E	District Boundary
SE	District Boundary
S	District Boundary
SW	
W	Castle Peak Road - Kwai Chung
NW	Shek Pai Street, Shek Pui Street Tai Loong Street, Wai Kek Street

- SHEK LEI (I) ESTATE
- SHEK LEI (II) ESTATE (PART) :
Shek Kai House
Shek Wah House
- YI FUNG COURT

District : Kwai Tsing

Proposed District Council Constituency Areas

Code	Proposed Name	Boundary Description	Major Estates/Areas	Projected Population	+/- % of Population Quota (16 599)
S14	<i>Kwai Fong</i>			18 107	+9.08

N	Kwai Chung Road
NE	Castle Peak Road - Kwai Chung
E	Castle Peak Road - Kwai Chung
SE	
S	Tai Lin Pai Road
SW	Kwai Foo Road
W	Hing Fong Road, Kwai Yik Road
NW	Kwai Chung Road

1. KWAI FONG ESTATE

District : Kwai Tsing

Proposed District Council Constituency Areas

Code	Proposed Name	Boundary Description	Major Estates/Areas	Projected Population	+/- % of Population Quota (16 599)
S15	<i>Hing Fong</i>			14 860	-10.48

N	Hing Fong Road, Kwai Foo Road
NE	Castle Peak Road - Kwai Chung Tai Lin Pai Road
E	Castle Peak Road - Kwai Chung
SE	Castle Peak Road - Kwai Chung Lai Cho Road, Wah Yiu Road
S	Joint Street, Lai Cho Road Lai King Hill Road
SW	Kwai Fuk Road, Lai King Hill Road
W	Kwai Fuk Road
NW	Wing Fong Road

1. HA KWAI CHUNG VILLAGE
2. KWAI CHUNG PLAZA
3. KWAI FONG TERRACE
4. KWAI TSUI ESTATE
5. METROPLAZA
6. NEW KWAI FONG GARDENS

District : Kwai Tsing

Proposed District Council Constituency Areas

Code	Proposed Name	Boundary Description	Major Estates/Areas	Projected Population	+/- % of Population Quota (16 599)
S16	<i>Wah Lai</i>			16 580	-0.11

N	Castle Peak Road - Kwai Chung
NE	
E	
SE	Wah King Hill Road
S	Castle Peak Road - Kwai Chung
SW	Lai Chi Ling Road
W	Castle Peak Road - Kwai Chung Lai Cho Road
NW	Castle Peak Road - Kwai Chung

1. GREENKNOLL COURT
2. LAI YIU ESTATE
3. REGENCY PARK
4. TSUI YIU COURT
5. WAH YUEN CHUEN
6. WONDERLAND VILLAS

District : Kwai Tsing

Proposed District Council Constituency Areas

Code	Proposed Name	Boundary Description	Major Estates/Areas	Projected Population	+/- % of Population Quota (16 599)
S17	<i>Lai Wah</i>			15 916	-4.11

N	District Boundary
NE	District Boundary
E	District Boundary
SE	Ching Cheung Road, District Boundary
S	Ching Cheung Road, District Boundary
SW	Lai King Hill Road
W	
NW	Castle Peak Road - Kwai Chung Wah King Hill Road

1. CHUNG SHAN TERRACE
2. HAPPY VILLA
3. KAU WA KENG
4. KAU WA KENG SAN TSUEN
5. LAI CHI KOK BAY GARDEN
6. LAI YAN COURT
7. WAH FUNG GARDEN
8. WAH LAI ESTATE

S18 ***Cho Yiu***

15 760

-5.05

N	Lai Chi Ling Road
NE	
E	Lai King Hill Road
SE	District Boundary, Lai King Hill Road
S	Kwai Chung Road
SW	Kwai Chung Road
W	King Cho Road, Lai King Hill Road
NW	Lai Cho Road

1. CHO YIU CHUEN
2. HIGHLAND PARK
3. LAI KING DISCIPLINED SERVICES
QUARTERS
4. LAI KING TERRACE

District : Kwai Tsing

Proposed District Council Constituency Areas

Code	Proposed Name	Boundary Description	Major Estates/Areas	Projected Population	+/- % of Population Quota (16 599)
S19	<i>Lai King</i>			13 858	-16.51

N	Hing Fong Road, Kwai Fuk Road Kwai Tsing Road
NE	King Cho Road , Kwai Chung Road Lai Cho Road
E	District Boundary, Kwai Chung Interchange Kwai Chung Road, Lai King Hill Road Tsing Kwai Highway
SE	Container Port Road South, District Boundary Lai Po Road, Lin Cheung Road Hing Wah Street West
S	District Boundary, Ngong Wan Road
SW	
W	Rambler Channel
NW	Kwai Tsing Road

1. LAI KING ESTATE
2. YIN LAI COURT
3. YUET LAI COURT

District : Kwai Tsing

Proposed District Council Constituency Areas

Code	Proposed Name	Boundary Description	Major Estates/Areas	Projected Population	+/- % of Population Quota (16 599)
S20	<i>Kwai Shing West Estate</i>			18 062	+8.81

N	Texaco Road, Tsing Tsuen Road Tsuen Tsing Interchange
NE	Kwai Hau Street, Kwai Luen Road Kwai Shing Circuit, Shek Tau Street Tai Wo Hau Road
E	Hing Fong Road, Kwai Fuk Road Shing Fuk Street
SE	Kwai Tsing Road
S	Kwai Tsing Road
SW	Rambler Channel
W	Rambler Channel
NW	Tsing Tsuen Road

1. HIGH PROSPERITY TERRACE
2. HORIZON PLACE
3. KWAI SHING WEST ESTATE

District : Kwai Tsing

Proposed District Council Constituency Areas

Code	Proposed Name	Boundary Description	Major Estates/Areas	Projected Population	+/- % of Population Quota (16 599)
S21	<i>On Ho</i>			19 763	+19.06

N	District Boundary
NE	District Boundary, Rambler Channel
E	District Boundary, Rambler Channel
SE	Rambler Channel, Tsing Tsuen Road
S	Tsing Tsuen Road
SW	Tam Kon Shan Interchange, Tsing King Road Tsing Tsuen Road Tsing Yi North Coastal Road
W	Nga Ying Chau Street
NW	District Boundary, Nga Ying Chau Street

1. CHEUNG ON ESTATE (PART) :
On Chiu House
On Mei House
On Pak House
On Wu House
2. EASEFUL COURT
3. VILLA ESPLANADA

District : Kwai Tsing

Proposed District Council Constituency Areas

Code	Proposed Name	Boundary Description	Major Estates/Areas	Projected Population	+/- % of Population Quota (16 599)
S22	<i>Wai Ying</i>			19 475	+17.33

N	Tsing Tsuen Road
NE	Rambler Channel, Tsing Tsuen Road
E	Rambler Channel
SE	Rambler Channel
S	Tsing King Road, Tsing Luk Street
SW	Tsing Luk Street
W	Fung Shue Wo Road
NW	Tam Kon Shan Interchange

1. BROADVIEW GARDEN
2. ST. PAUL'S VILLAGE
3. TIERRA VERDE
4. TIVOLI GARDEN
5. TSING YI FISHERMEN VILLAGE

S23 ***Tsing Yi Estate***

15 419 -7.11

N	
NE	Tsing King Road, Tsing Luk Street
E	Tsing King Road
SE	Fung Shue Wo Road Tsing Yi Heung Sze Wui Road
S	Fung Shue Wo Road
SW	Fung Shue Wo Road
W	Fung Shue Wo Road
NW	Fung Shue Wo Road

1. GREENVIEW VILLA
2. TSING YI ESTATE
3. TSING YI GARDEN

District : Kwai Tsing

Proposed District Council Constituency Areas

Code	Proposed Name	Boundary Description	Major Estates/Areas	Projected Population	+/- % of Population Quota (16 599)
S24	<i>Greenfield</i>			18 232	+9.84

N	Fung Shue Wo Road
NE	Tsing King Road
E	Rambler Channel
SE	Kwai Tsing Road Tsing Yi Heung Sze Wui Road
S	Chung Mei Road
SW	Chung Mei Road, Tsing Yi Road West
W	Tsing Yi Road West
NW	Fung Shue Wo Road, Tsing Yi Road West

1. CHUNG MEI LO UK VILLAGE
2. GRAND HORIZON
3. GREENFIELD GARDEN
4. LAM TIN RESITE VILLAGE
5. SAN UK RESITE VILLAGE
6. SERENE GARDEN
7. TAI WONG HA RESITE VILLAGE
8. TSING FAI SAN TSUEN
9. TSING YU NEW VILLAGE
10. YIM TIN KOK RESITE VILLAGE

District : Kwai Tsing

Proposed District Council Constituency Areas

Code	Proposed Name	Boundary Description	Major Estates/Areas	Projected Population	+/- % of Population Quota (16 599)
S25	<i>Cheung Ching</i>			19 684	+18.59

N	Chung Mei Road Tsing Yi Heung Sze Wui Road
NE	Tsing Yi Heung Sze Wui Road
E	Tsing Yi Heung Sze Wui Road Tsing Yi Interchange
SE	Tsing Yi Road
S	Tsing Yi Road
SW	Sai Shan Road
W	Ching Hong Road
NW	Chung Mei Road

- CHEUNG CHING ESTATE
- CHING CHUN COURT
- MAYFAIR GARDENS

S26 ***Cheung Hong***

14 099 -15.06

N	Ching Hong Road
NE	Chung Mei Road
E	
SE	Tsing Chin Street
S	Tsing Chin Street
SW	
W	Tsing Yi Road West
NW	Ching Hong Road

- CHEUNG HONG ESTATE (PART) :
Hong Fu House
Hong Kwai House
Hong Tai House
Hong Wah House
Hong Wing House
Hong Wo House
- CHING WAH COURT

District : Kwai Tsing

Proposed District Council Constituency Areas

Code	Proposed Name	Boundary Description	Major Estates/Areas	Projected Population	+/- % of Population Quota (16 599)
S27	<i>Shing Hong</i>			14 902	-10.22

N	Chung Mei Road
NE	Chung Mei Road
E	
SE	Ching Hong Road
S	Ching Hong Road
SW	Ching Hong Road
W	Tsing Yi Road West
NW	

1. CHEUNG HONG ESTATE (PART) :

Hong Cheung House
Hong Fung House
Hong Mei House
Hong On House
Hong Ping House
Hong Shing House
Hong Shun House

2. CHING SHING COURT

District : Kwai Tsing

Proposed District Council Constituency Areas

Code	Proposed Name	Boundary Description	Major Estates/Areas	Projected Population	+/- % of Population Quota (16 599)
S28	<i>Tsing Yi South</i>			17 278	+4.09

N	Liu To Road, Tsing Yi Road West
NE	Ching Hong Road, Sai Shan Road Tsing Yi Interchange, Tsing Yi Road
E	Chi Ngong Road, Rambler Channel Stonecutters Bridge
SE	District Boundary
S	District Boundary
SW	District Boundary
W	District Boundary, Ma Wan Channel
NW	District Boundary, Lantau Link Tsing Ma Bridge

1. CHEUNG WANG ESTATE
2. MOUNT HAVEN
3. RAMBLER CREST

District : Kwai Tsing

Proposed District Council Constituency Areas

					+/- % of Population Quota (16 599)																
Code	Proposed Name	Boundary Description	Major Estates/Areas	Projected Population																	
S29	Cheung Hang	<table><tr><td>N</td><td>District Boundary</td></tr><tr><td>NE</td><td>Tsing Yi North Coastal Road</td></tr><tr><td>E</td><td>Fung Shue Wo Road Tam Kon Shan Interchange Tsing Yi Road West</td></tr><tr><td>SE</td><td></td></tr><tr><td>S</td><td></td></tr><tr><td>SW</td><td>Tsing Ma Bridge</td></tr><tr><td>W</td><td>District Boundary, Ma Wan Channel</td></tr><tr><td>NW</td><td>District Boundary</td></tr></table>	N	District Boundary	NE	Tsing Yi North Coastal Road	E	Fung Shue Wo Road Tam Kon Shan Interchange Tsing Yi Road West	SE		S		SW	Tsing Ma Bridge	W	District Boundary, Ma Wan Channel	NW	District Boundary	1. CHEUNG HANG ESTATE	13 366	-19.48
N	District Boundary																				
NE	Tsing Yi North Coastal Road																				
E	Fung Shue Wo Road Tam Kon Shan Interchange Tsing Yi Road West																				
SE																					
S																					
SW	Tsing Ma Bridge																				
W	District Boundary, Ma Wan Channel																				
NW	District Boundary																				
S30	Ching Fat	<table><tr><td>N</td><td>District Boundary</td></tr><tr><td>NE</td><td>District Boundary</td></tr><tr><td>E</td><td>Nga Ying Chau Street</td></tr><tr><td>SE</td><td>Tam Kon Shan Road, Tsing King Road</td></tr><tr><td>S</td><td>Tsing Yi North Coastal Road</td></tr><tr><td>SW</td><td>Tsing Yi North Coastal Road</td></tr><tr><td>W</td><td></td></tr><tr><td>NW</td><td>District Boundary</td></tr></table>	N	District Boundary	NE	District Boundary	E	Nga Ying Chau Street	SE	Tam Kon Shan Road, Tsing King Road	S	Tsing Yi North Coastal Road	SW	Tsing Yi North Coastal Road	W		NW	District Boundary	1. CHEUNG FAT ESTATE 2. CHING NGA COURT 3. CHING TAI COURT 4. CHING WANG COURT	17 863	+7.61
N	District Boundary																				
NE	District Boundary																				
E	Nga Ying Chau Street																				
SE	Tam Kon Shan Road, Tsing King Road																				
S	Tsing Yi North Coastal Road																				
SW	Tsing Yi North Coastal Road																				
W																					
NW	District Boundary																				

District : Kwai Tsing

Proposed District Council Constituency Areas

Code	Proposed Name	Boundary Description	Major Estates/Areas	Projected Population	+/- % of Population Quota (16 599)
S31	<i>Cheung On</i>			12 739	-23.25

N	Tam Kon Shan Road
NE	Tam Kon Shan Road
E	Tsing King Road
SE	Tam Kon Shan Interchange, Tsing King Road
S	Tsing Yi North Coastal Road
SW	Tsing Yi North Coastal Road
W	Tam Kon Shan Road
NW	Tam Kon Shan Road

1. CHEUNG ON ESTATE (PART) :

On Ching House
 On Hoi House
 On Kong House
 On Tao House
 On Yeung House
 On Yun House

District : Islands

Proposed District Council Constituency Areas

Code	Proposed Name	Boundary Description	Major Estates/Areas	Projected Population	+/- % of Population Quota (16 599)
T01	<i>Lantau</i>			24 685	+48.71

N	Chek Lap Kok South Road District Boundary, North Lantau Highway Shun Tung Road, South Perimeter Road Tung Chung Eastern Interchange Yu Tung Road
NE	District Boundary, Lo Fu Tau, Tai Che Tung
E	Adamasta Channel, Chi Ma Wan Silver Mine Bay
SE	Adamasta Channel, Chi Ma Wan Peninsula Shek Kwu Chau
S	District Boundary, Soko Islands
SW	District Boundary, Lantau Channel
W	District Boundary, Tai O
NW	District Boundary South-west of Chek Lap Kok

1. CHEUNG SHA
2. LUNG TIN ESTATE
3. MA WAN NEW VILLAGE
4. NGAN WAN ESTATE
5. SCENIC CREST
6. SEA RANCH
7. SHEK LAU PO VILLAGE
8. TONG FUK

District : Islands

Proposed District Council Constituency Areas

Code	Proposed Name	Boundary Description	Major Estates/Areas	Projected Population	+/- % of Population Quota (16 599)
T02	<i>Yat Tung Estate South</i>			23 475	+41.42

N	Yat Tung Street
NE	Chung Yan Road
E	Tung Chung Road
SE	Tung Chung Road
S	Tung Chung Road
SW	Chung Mun Road
W	Yu Tung Road
NW	

1. MUN TUNG ESTATE
2. YAT TUNG (I) ESTATE (PART) :
 - Chau Yat House
 - Chi Yat House
 - Fuk Yat House
 - Heung Yat House
 - Luk Yat House
 - Ping Yat House
 - Sin Yat House
 - Tai Yat House
 - Ying Yat House
 - Yu Yat House
 - Yung Yat House

T03 ***Yat Tung Estate North***

24 772 +49.24

N	Yat Tung Street
NE	Chung Yan Road
E	Chung Yan Road
SE	Chung Yan Road, Yu Tung Road
S	Yu Tung Road
SW	Yat Tung Street
W	Yat Tung Street
NW	

1. YAT TUNG (I) ESTATE (PART) :
 - Ching Yat House
 - Hong Yat House
2. YAT TUNG (II) ESTATE

District : Islands

Proposed District Council Constituency Areas

Code	Proposed Name	Boundary Description	Major Estates/Areas	Projected Population	+/- % of Population Quota (16 599)
T04	<i>Tung Chung South</i>			21 213	+27.80

N	Tung Chung Waterfront Road
NE	Man Tung Road, Wai Tung Road
E	North Lantau Highway Tung Chung Eastern Interchange
SE	Yu Tung Road
S	Shun Tung Road, Yu Tung Road
SW	Shun Tung Road
W	Shun Tung Road
NW	Tung Chung Waterfront Road

1. FU TUNG ESTATE
2. SEAVIEW CRESCENT
3. TUNG CHUNG CRESCENT
4. YU TUNG COURT

District : Islands

Proposed District Council Constituency Areas

Code	Proposed Name	Boundary Description	Major Estates/Areas	Projected Population	+/- % of Population Quota (16 599)
T05	<i>Tung Chung Central</i>			20 712	+24.78

N	Kin Tung Road, Yi Tung Road
NE	Ying Hei Road
E	MTR (Airport Express) North Lantau Highway
SE	North Lantau Highway
S	North Lantau Highway Tung Chung Eastern Interchange
SW	North Lantau Highway
W	Wai Tung Road
NW	Tung Chung Waterfront Road, Wai Tung Road

1. CARIBBEAN COAST (PART):
ALBANY COVE
CARMEL COVE
CRYSTAL COVE
MONTEREY COVE
2. COASTAL SKYLINE
3. LA ROSSA
4. LE BLEU DEUX

District : Islands

Proposed District Council Constituency Areas

Code	Proposed Name	Boundary Description	Major Estates/Areas	Projected Population	+/- % of Population Quota (16 599)
T06	<i>Tung Chung North</i>			19 398	+16.86

N	District Boundary
NE	District Boundary
E	
SE	Kin Tung Road, North Lantau Highway Tung Chung Waterfront Road, Yi Tung Road Ying Hei Road
S	Chek Lap Kok South Road South Perimeter Road
SW	South Perimeter Road
W	District Boundary
NW	District Boundary

1. CENTURY LINK
2. THE VISIONARY
3. CARIBBEAN COAST (PART):
LA MER
4. YING TUNG ESTATE

District : Islands

Proposed District Council Constituency Areas

Code	Proposed Name	Boundary Description	Major Estates/Areas	Projected Population	+/- % of Population Quota (16 599)
T07	<i>Discovery Bay</i>			20 016	+20.59

N	District Boundary
NE	District Boundary
E	District Boundary
SE	North of Siu Kau Yi Chau
S	Marina Drive, North of Peng Chau
SW	Hai Tei Wan, Marina Drive, North of Mui Wo
W	Discovery Bay Tunnel, Lo Fu Tau
NW	District Boundary, Tai Che Tung

1. AMALFI
2. BEACH VILLAGE
3. CHIANTI
4. GREENVALE VILLAGE
5. HILLGROVE VILLAGE
6. LA COSTA
7. PARKRIDGE VILLAGE
8. PARKVALE VILLAGE
9. PENINSULA VILLAGE
10. SIENA TWO

T08 ***Peng Chau & Hei Ling Chau***

6 622 -60.11

N	Siu Kau Yi Chau
NE	Kau Yi Chau
E	District Boundary
SE	West Lamma Channel
S	West Lamma Channel
SW	Hei Ling Chau Typhoon Shelter
W	
NW	Hai Tei Wan

1. HEI LING CHAU STAFF QUARTER
2. KAM PENG ESTATE
3. NAM WAN
4. NIM SHUE WAN
5. PENG LAI COURT
6. TUNG WAN
7. YUEN LING TSAI

District : Islands

Proposed District Council Constituency Areas

Code	Proposed Name	Boundary Description	Major Estates/Areas	Projected Population	+/- % of Population Quota (16 599)
T09	Lamma & Po Toi			6 501	-60.83

N	District Boundary, West Lamma Channel
NE	District Boundary, East Lamma Channel
E	District Boundary, Po Toi Islands Waglan Island
SE	District Boundary
S	District Boundary
SW	District Boundary
W	Part of the Sea East of Cheung Chau West Lamma Channel
NW	West Lamma Channel

1. LO SO SHING
2. LO TIK WAN
3. LUK CHAU
4. MO TAT
5. PAK KOK
6. PO TOI
7. SOK KWU WAN
8. TAI PENG TSUEN
9. TAI WAN
10. YUNG SHUE WAN

District : Islands

Proposed District Council Constituency Areas

Code	Proposed Name	Boundary Description	Major Estates/Areas	Projected Population	+/- % of Population Quota (16 599)
T10	<i>Cheung Chau</i>			21 752	+31.04

N	Adamasta Channel
NE	South of Hei Ling Chau
E	West Lamma Channel
SE	Part of the Sea South of Cheung Chau
S	Part of the Sea South of Cheung Chau
SW	East of Shek Kwu Chau
W	Cheung Chau Typhoon Shelter
NW	Adamasta Channel

1. CHEUNG KWAI ESTATE
2. FA PENG KNOLL
3. GREENERY CREST
4. KO SHAN TSUEN
5. LUNG TSAI TSUEN
6. PAK SHE SAN TSUEN
7. SAI WAN CARE VILLAGE
8. SCENIC GARDEN
9. TAI KWAI WAN SAN TSUEN
10. TAI TSOI YUEN KUI