

Index Page

Replies to initial written questions raised by Finance Committee Members in examining the Estimates of Expenditure 2019-20

Director of Bureau : Secretary for Food and Health

Session No. : 13

File Name : FHB(FE)-2S-e1.docx

Reply Serial No.	Question Serial No.	Name of Member	Head	Programme
S-FHB(FE)001	S083	CHU Hoi-dick	22	(3) Animal, Plant and Fisheries Regulation and Technical Services
S-FHB(FE)002	S084	CHU Hoi-dick	22	(3) Animal, Plant and Fisheries Regulation and Technical Services
S-FHB(FE)003	S085	CHU Hoi-dick	22	(3) Animal, Plant and Fisheries Regulation and Technical Services
S-FHB(FE)004	S086	CHU Hoi-dick	22	(3) Animal, Plant and Fisheries Regulation and Technical Services
S-FHB(FE)005	S087	CHU Hoi-dick	22	(3) Animal, Plant and Fisheries Regulation and Technical Services
S-FHB(FE)006	S072	AU Nok-hin	49	(3) Market Management and Hawker Control
S-FHB(FE)007	S073	AU Nok-hin	49	(3) Market Management and Hawker Control
S-FHB(FE)008	S082	CHU Hoi-dick	49	(2) Environmental Hygiene and Related Services
S-FHB(FE)009	S092	CHU Hoi-dick	49	-
S-FHB(FE)010	S093	CHU Hoi-dick	49	-
S-FHB(FE)011	S096	CHU Hoi-dick	49	(2) Environmental Hygiene and Related Services

CONTROLLING OFFICER'S REPLY

S-FHB(FE)001

(Question Serial No. S083)

Head: (22) Agriculture, Fisheries and Conservation Department

Subhead (No. & title): (-) Not Specified

Programme: (3) Animal, Plant and Fisheries Regulation and Technical Services

Controlling Officer: Director of Agriculture, Fisheries and Conservation
(Dr LEUNG Siu-fai)

Director of Bureau: Secretary for Food and Health

Question:

Further to Reply Serial No. FHB(FE)020, please elaborate on the reason(s) for the rejection or withdrawal of the applications for the Animal Trader Licence, Dog Breeder Licence and one-off permit over the past year.

Asked by: Hon CHU Hoi-dick

Reply:

Among the applications for Animal Trader Licence, Dog Breeder Licence and one-off permit received by the Agriculture, Fisheries and Conservation Department over the past year, only one application for Dog Breeder Licence (Category A) was rejected as the proposed premises did not conform to the required standards. We do not have information on the reasons for the withdrawal of applications by the applicants.

- End -

CONTROLLING OFFICER'S REPLY

S-FHB(FE)002

(Question Serial No. S084)

Head: (22) Agriculture, Fisheries and Conservation Department

Subhead (No. & title): (-) Not Specified

Programme: (3) Animal, Plant and Fisheries Regulation and Technical Services

Controlling Officer: Director of Agriculture, Fisheries and Conservation
(Dr LEUNG Siu-fai)

Director of Bureau: Secretary for Food and Health

Question:

- (a) Further to Reply Serial No. FHB(FE)023, the Agriculture, Fisheries and Conservation Department (AFCD) issued letters to animal welfare organisations inviting their views on sites that may be suitable for conducting the trial programme in November 2018. Which organisations have been consulted?
- (b) Concern groups on animals in new development areas have always been requesting the Government to implement the Trap-Neuter-Return programme in villages which will be developed in the future in order to reduce the number of affected animals. Will AFCD consider the request? If not, what are the reasons?

Asked by: Hon CHU Hoi-dick

Reply:

- (a) In November 2018, the Agriculture, Fisheries and Conservation Department (AFCD) issued letters to the following 13 animal welfare organisations (AWOs), which are dog rehoming partners of AFCD, to invite views on suitable sites for conducting the Trap-Neuter-Return (TNR) programme for stray dogs:
 - (i) Animal Friends;
 - (ii) Cheung Chau Animal Care;
 - (iii) Hong Kong Dog Rescue;
 - (iv) Hong Kong Paws Guardian;
 - (v) Hong Kong Rescue Puppies;
 - (vi) Hong Kong Saving Cat and Dog Association;
 - (vii) Kirsten's Zoo;
 - (viii) Lamma Animal Welfare Centre;
 - (ix) Lifelong Animal Protection Charity;

- (x) Protection of Animals Lantau South (now known as “Team for Animals in Lantau South”);
- (xi) Sai Kung Stray Friends;
- (xii) Society for Abandoned Animals; and
- (xiii) Society for the Prevention of Cruelty to Animals (Hong Kong).

Besides, the letter was also uploaded onto AFCD’s thematic website (www.pets.gov.hk).

- (b) AFCD will consider proposals from AWOs for conducting the TNR programme for stray dogs in any locations, including new development areas. Upon receipt of such a proposal, AFCD will assess if the proposed location is suitable for conducting such a programme, taking into consideration a range of factors, including population density, community facilities in the vicinity, and traffic condition. If a location is found suitable, AFCD will facilitate the liaison between the coordinating AWOs and the District Councils concerned as well as the local stakeholders in order to introduce the programme, with a view to enlisting their support, and seeking approval from the Legislative Council for the relevant legislative exemption.

- End -

CONTROLLING OFFICER'S REPLY

S-FHB(FE)003

(Question Serial No. S085)

Head: (22) Agriculture, Fisheries and Conservation Department

Subhead (No. & title): (-) Not Specified

Programme: (3) Animal, Plant and Fisheries Regulation and Technical Services

Controlling Officer: Director of Agriculture, Fisheries and Conservation
(Dr LEUNG Siu-fai)

Director of Bureau: Secretary for Food and Health

Question:

- (a) Further to Reply Serial No. FHB(FE)021, what are the contents of the expenditure of the Agriculture, Fisheries and Conservation Department (AFCD) involved in preventing cruelty to animals, including the enforcement of the Prevention of Cruelty to Animals Ordinance (Cap. 169) (the Ordinance)?
- (b) Does the Ordinance cover community animals?
- (c) Currently, animals other than dogs are not required to be implanted microchips and the Government does not maintain a database in this respect. How does the Government ensure that owners of lost animals can be found? Also, how does AFCD prevent and deter pet owners from abandoning their animals?

Asked by: Hon CHU Hoi-dick

Reply:

- (a) The expenditure of the Agriculture, Fisheries and Conservation Department (AFCD) on the prevention of cruelty to animals, including the enforcement of the Prevention of Cruelty to Animals Ordinance (Cap. 169) (the Ordinance) is mainly for conducting investigation of suspected animal cruelty cases, and instituting prosecution should there be sufficient evidence. In the event that acts of animal cruelty are noticed by AFCD during their inspections to other relevant licensed premises (e.g. licensed animal trading and breeding premises), AFCD would also take necessary follow-up actions. There is no separate breakdown of the expenditure involved in the above work.
- (b) The Ordinance applies to all animals, including stray animals.

- (c) A pet owner who has lost his / her animal, irrespective of whether the animal is microchipped, may seek assistance from AFCD by filing a report on the lost animal with detailed information and descriptions of the animal. Upon receipt of such a report, AFCD staff will match the information / descriptions provided with animals caught or received by AFCD's Animal Management Centres and would inform the relevant pet owner accordingly.

Under Section 22 of the Rabies Ordinance (Cap. 421), a keeper of any animal who abandons that animal without reasonable excuse is liable to a maximum fine of \$10,000 and to imprisonment for 6 months. When there is a suspected case of abandonment of animal, AFCD staff will conduct investigation, including checking if the animal is microchipped and / or gathering other available evidence such as witness testimony, CCTV recording, etc. with a view to identifying the owner of the abandoned animal, and take follow up actions as appropriate. In addition, AFCD continues the efforts in public education and publicity to actively promote responsible pet ownership and proper care of animals.

- End -

CONTROLLING OFFICER'S REPLY

S-FHB(FE)004

(Question Serial No. S086)

Head: (22) Agriculture, Fisheries and Conservation Department

Subhead (No. & title): (-) Not Specified

Programme: (3) Animal, Plant and Fisheries Regulation and Technical Services

Controlling Officer: Director of Agriculture, Fisheries and Conservation
(Dr LEUNG Siu-fai)

Director of Bureau: Secretary for Food and Health

Question:

- (a) Further to Reply Serial No. FHB(FE)038, why is there a difference of about 50% between the amount applied for and that released? Does it imply that the funding required by the organisations is less than that applied for?
- (b) What are the scope of work and the criteria for granting the additional subvention to the Society for Prevention of Cruelty to Animals?

Asked by: Hon CHU Hoi-dick

Reply:

- (a) In assessing the applications for subvention submitted by animal welfare organisations (AWOs), the Agriculture, Fisheries and Conservation Department (AFCD) will examine:
 - (i) the objective(s) and expected result(s) of the proposed projects;
 - (ii) cost-effectiveness of the projects; and
 - (iii) the reasonableness of the proposed expenditure.

Depending on the merits of individual applications, the approved amount may not be the same as that applied for. Similarly, the amount of funds released is subject to review by AFCD having regard to the actual expenditure incurred and, as such, may not be the same as the approved amount.

- (b) The criteria for assessing the applications for subvention submitted by the Society for the Prevention of Cruelty to Animals (Hong Kong) (SPCA) are the same as those listed in (a) above. The enhanced programmes and activities of SPCA to be supported by the increased subvention in 2019-20 include the management and control of stray animals (mainly through desexing and re-homing of animals), the provision of

assistance to Government departments in the investigation and handling of suspected animal cruelty cases, as well as organising public education on animal welfare.

- End -

CONTROLLING OFFICER'S REPLY**S-FHB(FE)005****(Question Serial No. S087)**Head: (22) Agriculture, Fisheries and Conservation DepartmentSubhead (No. & title): (-) Not SpecifiedProgramme: (3) Animal, Plant and Fisheries Regulation and Technical ServicesControlling Officer: Director of Agriculture, Fisheries and Conservation
(Dr LEUNG Siu-fai)Director of Bureau: Secretary for Food and HealthQuestion:

- (a) Further to Reply Serial No. FHB(FE)025, please set out the respective accommodation capacities of the Animal Management Centres (AMCs).
- (b) What channels does the Agriculture, Fisheries and Conservation Department currently provide for members of the public to adopt the animals kept in AMCs?
- (c) Please set out the number of animals transferred to animal welfare organisations for adoption over the past 3 years.

Asked by: Hon CHU Hoi-dickReply:

- (a) The Agriculture, Fisheries and Conservation Department (AFCD) currently operates 4 Animal Management Centres (AMCs) in the New Territories North (NTN), the New Territories South (NTS), Kowloon (K) and Hong Kong Island (HK). The requested information of the 4 AMCs is tabulated below.

AMC	Maximum capacity (number) [*]			
	Dog kennel	Cat kennel	Bird cage	Enclosure for other animals
AMC / NTS	80	30	-	-
AMC / NTN	130	80	25	16
AMC / K	90	30	-	-
AMC / HK	50	30	-	-
Total	350	170	25	16

^{*} The holding capacity of kennels depends on a number of factors, including if the animals are from the same litter or pack, the health status and behaviour of each animal. Despite the fact that the utilisation rate of the animal keeping facilities is

constantly at a high level, normally only one animal is housed in each kennel for the sake of better disease control and animal welfare.

- (b) AFCD encourages the public to adopt animals. At present, AFCD partners with 17 animal welfare organisations (AWOs) in arranging adoption services. Animals with a good temperament and health condition will be transferred to our partnering AWOs for neutering (mainly dogs and cats) and adoption. Any member of the public interested in adopting animals may approach the relevant AWOs directly.
- (c) The number of animals transferred to AWOs for re-homing over the past 3 years is tabulated as follows:

Calendar year	Number of animals		
	Dogs	Cats	Others [*]
2016	513	136	92
2017	588	67	94
2018	577	89	87

^{*} Including small mammals (rabbit, hamster and chinchilla, guinea pigs and rats), reptiles, birds, etc.

- End -

CONTROLLING OFFICER'S REPLY

S-FHB(FE)006

(Question Serial No. S072)

Head: (49) Food and Environmental Hygiene Department

Subhead (No. & title): (-) Not specified

Programme: (3) Market Management and Hawker Control

Controlling Officer: Director of Food and Environmental Hygiene (Miss Vivian LAU)

Director of Bureau: Secretary for Food and Health

Question:

With regard to Reply Serial No. FHB(FE)085:

- (1) The Government replied that “The Food and Environmental Hygiene Department does not keep a breakdown of the irregularities by type”. However, in reply FHB(FE)142 regarding market stalls which are found not in operation or in an inactive state, the Government stated that “The Department issued 1 063 verbal warnings and 1 166 warning letters, and terminated 26 stall tenancy agreements in 2018. In addition, 339 tenants had voluntarily surrendered their stalls before we issued the final warning letter”. In this regard, how much information about irregularities of stall operators does the Government have? Can the Government provide more detailed information by category?
- (2) Please set out the number of cases of irregularities of public market stalls, details of irregularities and follow-up actions taken in all the 18 districts in the territory in the past 3 years.

Asked by: Hon AU Nok-hin

Reply:

- (1) In the Direct Investigation Report on the Food and Environmental Hygiene Department's Regulation of Market Stalls issued by the Ombudsman in August 2018, the Ombudsman urged the Food and Environmental Hygiene Department (the Department) to formulate effective measures to curb the irregularities of inactive operation of stalls in public markets managed by the Department. In the light of such recommendation, the Department has stepped up inspections of market stalls especially to those found not in operation, or in an inactive state such as short business hours or being used for storage purpose, etc. since 2018 and has been taking stock of the action in tackling such irregularities. However, the Department does not keep a breakdown of other irregularities by type.

(2) The information sought is provided as follows -

Year	No. of cases of irregularities of market stalls	No. of verbal warnings	No. of warning letters	No. of market stall tenancies terminated
2016	2 283	1 784	2 763	42
2017	2 330	1 395	2 675	52
2018	2 401	2 077	2 863	40

The cases of irregularities refer to the breach of tenancy agreements, such as unauthorised change of trade, non-operation of stall and occupying public passageway, etc. The Department does not keep a breakdown of the irregularities by type and by each of the public markets.

- End -

CONTROLLING OFFICER'S REPLY

S-FHB(FE)007

(Question Serial No. S073)

Head: (49) Food and Environmental Hygiene Department

Subhead (No. & title): (-) Not specified

Programme: (3) Market Management and Hawker Control

Controlling Officer: Director of Food and Environmental Hygiene (Miss Vivian LAU)

Director of Bureau: Secretary for Food and Health

Question:

With regard to Reply Serial No. FHB(FE)142, please advise on the distribution of “frozen stalls” in all the 18 districts in the territory in the past 3 years.

Asked by: Hon AU Nok-hin

Reply:

The information sought is provided at Annex.

- End -

District	No. of Public Markets	Name of Market	No. of frozen stalls as at 31 December		
			2016	2017	2018
Central & Western	6	Shek Tong Tsui Market	0	8	13
		Sheung Wan Market	0	0	0
		Smithfield Market	0	0	0
		Centre Street Market	5	5	5
		Sai Ying Pun Market	7	9	9
		Queen Street Cooked Food Market	0	0	0
Eastern	10	North Point Market	0	0	0
		Shaukeiwan Market	36	Not applicable ^(a)	Not applicable ^(a)
		Electric Road Market	0	0	0
		Quarry Bay Market	0	27	34
		Yue Wan Market	0	0	0
		Java Road Market	0	3	0
		Sai Wan Ho Market	0	0	0
		Aldrich Bay Market	0	0	0
		Chai Wan Market	0	0	0
		Kut Shing Street Cooked Food Market	0	0	0
Southern	6	Yue Kwong Road Market	0	0	0
		Tin Wan Market	0	0	0
		Aberdeen Market	0	0	13
		Apleichau Market	0	0	0
		Nam Long Shan Road Cooked Food Market	3	3	5
		Stanley Waterfront Mart	0	0	0
Wan Chai	6	Wanchai Market	0	0	0
		Bowrington Road Market	0	14	21
		Lockhart Road Market	0	38	43
		Wong Nai Chung Market	0	2	3
		Tang Lung Chau Market	1	2	2
		Causeway Bay Market	0	1	2

District	No. of Public Markets	Name of Market	No. of frozen stalls as at 31 December		
			2016	2017	2018
Island	6	Mui Wo Market	0	0	0
		Cheung Chau Market	0	3	3
		Tai O Market	0	0	0
		Peng Chau Market	0	0	0
		Cheung Chau Cooked Food Market	0	0	0
		Mui Wo Cooked Food Market	0	0	0
Kowloon City	4	Kowloon City Market	0	0	31
		Hung Hom Market	0	1	2
		Tokwawan Market	1	2	8
		On Ching Road Flower Market	0	0	0
Kwun Tong	8	Ngau Tau Kok Market	58	59	60
		Shui Wo Street Market	0	1	1
		Yee On Street Market	0	0	5
		Lei Yue Mun Market	0	0	1
		Tung Yuen Street Cooked Food Market	0	0	0
		Kwun Tong Ferry Concourse Cooked Food Market	0	1	1
		Sze Shan Street Cooked Food Market	0	2	3
		Tsun Yip Cooked Food Market	0	4	4
Wong Tai Sin	4	Ngau Chi Wan Market	0	16	54
		Sheung Fung Street Market	0	0	0
		Choi Hung Road Market	36	38	40
		Tai Shing Street Market	22	29	31
Sham Shui Po	5	Po On Road Market	1	48	50
		Pei Ho Street Market	0	2	3
		Lai Wan Market	0	1	1
		Tung Chau Street Temporary Market	212	238	243
		Cheung Sha Wan Cooked Food Market ^(b)	16	17	17

District	No. of Public Markets	Name of Market	No. of frozen stalls as at 31 December		
			2016	2017	2018
Yau Tsim Mong	6	Fa Yuen Street Market	0	1	3
		Tai Kok Tsui Market	0	0	0
		Mong Kok Cooked Food Market	0	0	0
		Yau Ma Tei Market	0	6	12
		Kwun Chung Market	2	5	33
		Haiphong Road Temporary Market	30	14	14
Sha Tin	4	Sha Tin Market	0	0	0
		Fo Tan (East) Cooked Food Market	0	0	0
		Fo Tan (West) Cooked Food Market	0	0	0
		Tai Wai Market	23	28	5
Tai Po	2	Tai Po Hui Market	0	0	0
		Plover Cove Road Market	0	0	44
North	4	Shek Wu Hui Market	0	0	0
		Luen Wo Hui Market	0	0	0
		Kwu Tung Market Shopping Centre	0	0	0
		Sha Tau Kok Market	0	0	0
Kwai Tsing	8	Wing Fong Street Market	0	0	0
		Wo Yi Hop Road Cooked Food Market	0	0	0
		Ka Ting Cooked Food Market	0	6	6
		Kwai Shun Street Cooked Food Market	0	1	1
		North Kwai Chung Market	0	0	0
		Tai Yuen Street Cooked Food Market	3	13	Not applicable ^(c)
		Tsing Yi Market	0	0	0
		Cheung Tat Road Cooked Food Market	0	0	0
Tsuen Wan	6	Yeung Uk Road Market	8	7	13
		Tsuen Wan Market	25	38	42
		Heung Che Street Market	8	5	11
		Tsuen King Circuit Market	194	Not applicable ^(a)	Not applicable ^(a)
		Sham Tseng Temporary Market	3	3	3
		Chai Wan Kok Cooked Food Market	2	2	4

District	No. of Public Markets	Name of Market	No. of frozen stalls as at 31 December		
			2016	2017	2018
Tuen Mun	6	Yan Oi Market	0	0	0
		San Hui Market	0	0	0
		Lam Tei Market	0	0	0
		Hung Cheung Cooked Food Market	0	0	0
		Kin Wing Cooked Food Market	0	0	0
		Tsing Yeung Cooked Food Market	0	0	0
Yuen Long	8	Tung Yick Market	258	262	265
		Tai Kiu Market	0	0	0
		Hung Shui Kiu Temporal Market	38	37	22
		Kam Tin Market	0	0	0
		Lau Fau Shan Market	3	3	3
		Kik Yeung Road Cooked Food Market	0	0	0
		Kin Yip Street Cooked Food Market	0	0	0
		Tai Tong Road Cooked Food Market	0	0	0
Sai Kung	2	Sai Kung Market	0	0	18
		Tui Min Hoi Market	0	14	15

Remarks:

- (a) The market was closed in February 2018.
- (b) Cheung Sha Wan Cooked Food Market is planned to be closed in June 2019.
- (c) The market was closed in February 2019.

CONTROLLING OFFICER'S REPLY

S-FHB(FE)008

(Question Serial No. S082)

Head: (49) Food and Environmental Hygiene Department

Subhead (No. & title): (-) Not specified

Programme: (2) Environmental Hygiene and Related Services

Controlling Officer: Director of Food and Environmental Hygiene (Miss Vivian LAU)

Director of Bureau: Secretary for Food and Health

Question:

To follow up Reply Serial No. FHB(FE)126, please advise this Committee of the following:

- 1) Items e and f of the question seek information from the Department on the total amount of refuse collected in the districts served by the Department. In the reply provided by the Department, and as indicated in the answer given by Miss Vivian LAU, the Director, in the special meeting of the Committee on 11 April, the figures at Annex II only include the amount of household waste collected by the refuse collection points of the Department. Will the Department provide the total amount of waste collected or cleared by its cleansing sections from other sources (such as through street cleansing)?
- 2) Why can't the Department provide the figures on the amount of waste handled by its refuse collection points?
- 3) The Department has indicated that information on the services provided by the contracts is available at a website (https://www.gldpcms.gov.hk/etb_prod/jsp_public/sm/ssm00407r.jsp), while the maps showing the service areas of the contracts can be found in relevant tender documents. I have visited the said website and found that the tender documents can only be accessed after logging in by registered users, and the prerequisite for opening an account is a valid Business Registration Certificate. Therefore, I am not able to obtain the maps showing the service areas of the contractors. Will the Department provide the maps showing the areas served by its contractors and in-house units respectively?

Asked by: Hon CHU Hoi-dick

Reply:

The information sought is provided as follows –

- 1) The statistics at Annex II of Reply Serial No. FHB(FE)126 is the amount of refuse collected by the Food and Environmental Hygiene Department (the Department) including its waste collection services contractors at public refuse collection points (RCPs), residential developments (including public housing estates) and other government venues where the Department provides direct collection services. It includes both household waste and street waste collected by the Department. Breakdown for street waste collected is not available.
- 2) The estimated daily amount of refuse collected by permanent off-street and village-type RCPs of the Department is provided at Annex I and II respectively.
- 3) Maps showing the service areas of the street cleansing contracts are provided at Annex III.

- End -

List of Permanent Off-street Public Refuse Collection Points (RCPs)

District	Name	Estimated daily amount of refuse handled (tonnes)
Central and Western	Shek Tong Tsui RCP	19
Central and Western	In Ku Lane RCP	12
Central and Western	Man Kat Street RCP	35
Central and Western	Smithfield Municipal Services Building RCP	25
Central and Western	Third Street RCP	6
Central and Western	Lan Kwai Fong RCP	30
Central and Western	Sai Ying Pun Market RCP	4
Central and Western	Gage Street RCP	8
Central and Western	Arbuthnot Road RCP	2
Central and Western	Lok Ku Road RCP	10
Central and Western	Queensway Plaza RCP	3
Central and Western	Sheung Wan Municipal Services Building RCP	21
Central and Western	Centre Street RCP	8
Central and Western	Peak Galleria RCP	2
Central and Western	Robinson Road RCP	2
Central and Western	Kennedy Road RCP	2
Wan Chai	Sing Woo Road RCP	16
Wan Chai	Cross Lane RCP	25
Wan Chai	Sam Pan Street RCP	20
Wan Chai	Luard Road RCP	33
Wan Chai	Paterson Street RCP	15
Wan Chai	Lockhart Road RCP	30
Wan Chai	Star Street RCP	3
Wan Chai	Gloucester Road RCP	47
Wan Chai	Shiu Fai Terrace RCP	3
Wan Chai	Wing Hing Street RCP	20
Eastern	Tanner Road RCP	6
Eastern	Tung Hei Road RCP	11
Eastern	Hing Man Street RCP	15
Eastern	Cheung Lee Street RCP	2
Eastern	Sheung On Street RCP	2
Eastern	Java Road RCP	20
Eastern	Kam Wa Street RCP	7
Eastern	Sai Wan Ho Street RCP	7
Eastern	Oil Street RCP	10

District	Name	Estimated daily amount of refuse handled (tonnes)
Eastern	Quarry Bay Market RCP	6
Eastern	Mansion Street RCP	4
Eastern	Marble Road RCP	4
Southern	Shek O RCP	4
Southern	Tin Wan Close RCP	5
Southern	Apleichau Municipal Services Building RCP	5
Southern	Stanley Beach Road RCP	5
Southern	Repulse Bay RCP	1
Southern	Tsung Man Street RCP	9
Southern	Lee Nam Road RCP	2
Islands	Ngan Shu Street RCP	3
Islands	Cheung Tung Road RCP	2
Islands	Vehicle Clearance Plaza RCP	1
Yau Tsim	Parkes Street RCP	28
Yau Tsim	Market Street RCP	10
Yau Tsim	Auto Plaza RCP	14
Yau Tsim	Kimberley Street RCP	25
Yau Tsim	Kwun Chung Street RCP	14
Yau Tsim	Man Cheong Street RCP	5
Yau Tsim	Minden Row RCP	15
Mong Kok	Bedford Road RCP	12
Mong Kok	Dundas Street RCP	46
Mong Kok	Portland Street RCP	13
Mong Kok	Nelson Street RCP	11
Mong Kok	Anchor Street RCP	13
Mong Kok	Cheung Wong Road RCP	8
Mong Kok	Nullah Road RCP	16
Mong Kok	Fa Yuen Street Market RCP	16
Mong Kok	Yu Chau Street RCP	23
Mong Kok	Sai Yee Street (Flower Market Road) RCP	15
Mong Kok	Mong Kok Road RCP	20
Sham Shui Po	Pei Ho Street RCP	16
Sham Shui Po	Cheung Wah Street RCP	18
Sham Shui Po	Un Chau Street RCP	16
Sham Shui Po	Fa Po Street RCP	2
Sham Shui Po	Yee Kuk Street RCP	15
Sham Shui Po	Tai Nan Street RCP	16
Sham Shui Po	Cassia Road RCP	4
Sham Shui Po	King Lam Street RCP	2
Sham Shui Po	Cheung Shun Street RCP	3
Sham Shui Po	Lai Wan Market RCP	12
Kowloon City	Ma Tau Kok Road RCP	10
Kowloon City	Sung On Street RCP	8

District	Name	Estimated daily amount of refuse handled (tonnes)
Kowloon City	Baptist University Road RCP	2
Kowloon City	Tung Tsing Road RCP	6
Kowloon City	Hok Yuen Street RCP	2
Kowloon City	Kwei Chow Street RCP	5
Kowloon City	Lung Kong Road RCP	10
Kowloon City	Peace Avenue RCP	8
Kowloon City	Kowloon City RCP	12
Kowloon City	Cheung Ning Street RCP	20
Kowloon City	Kowloon City Complex RCP	10
Kowloon City	Baker Street RCP	16
Kowloon City	Shek Ku Lung Road RCP	9
Kowloon City	On Ching Road RCP	2
Kowloon City	Broadcast Drive RCP	2
Kowloon City	Gillies Avenue RCP	6
Kowloon City	Man Wan Road RCP	3
Kowloon City	Yan Fung Street RCP	3
Wong Tai Sin	Yi Lun Street RCP	18
Wong Tai Sin	Yan Oi RCP	1
Wong Tai Sin	Sheung Fung Street Market RCP	10
Wong Tai Sin	Yuk Wah Crescent RCP	5
Wong Tai Sin	Ngau Chi Wan Village RCP	5
Wong Tai Sin	Tung Tai Lane RCP	1
Kwun Tong	Lei Yue Mun RCP	2
Kwun Tong	Yuet Wah Street RCP	5
Kwun Tong	Kei Yip Lane RCP	1
Kwun Tong	Ting On Street RCP	4
Kwun Tong	Lai Yip Street RCP	1
Kwun Tong	Hong Ning Road RCP	2
Kwun Tong	Shung Yan Street RCP	10
Kwun Tong	Wan Hon Street RCP	2
Kwai Tsing	Hing Shing Road RCP	2
Kwai Tsing	Tai Yuen Street RCP	less than 1
Kwai Tsing	Cheung Tat Road RCP	2
Kwai Tsing	Kwai Shun Street RCP	2
Kwai Tsing	Ta Chuen Ping Street RCP	2
Kwai Tsing	Wing Kin Road RCP	1
Kwai Tsing	Tai Lin Pai Road RCP	1
Tsuen Wan	RCP at Chak Yan Road at Penny's Bay	1
Tsuen Wan	Mei Wan Street RCP	1
Tsuen Wan	Luen Yan Street RCP	19
Tsuen Wan	Tsuen Wan Market Street RCP	20
Tsuen Wan	Heung Che Street RCP	19
Tsuen Wan	Hoi Hing Road Refuse Collection Point	1

District	Name	Estimated daily amount of refuse handled (tonnes)
Tuen Mun	Tsing Hoi Circuit RCP (Area 37B)	9
Tuen Mun	Tseng Choi Street RCP (Area 4B)	7
Tuen Mun	Hung Cheung Road RCP (Area 12)	1
Tuen Mun	Yan Ching Street RCP	12
Tuen Mun	Tat Yan Square RCP (Area 10B)	3
Tuen Mun	Tsing Yeung Circuit RCP (Area 9N)	1
Tuen Mun	Tseng Choi Street RCP (Area 4C)	less than 1
Tuen Mun	Kin Lung Street RCP (Area 9)	1
Tuen Mun	Castle Peak Beach RCP	less than 1
Tuen Mun	Wu Shan Road RCP (Area 44)	1
Yuen Long	Yan Lok Square RCP	19
Yuen Long	Tai Tong Road RCP	20
Yuen Long	Tai Kiu RCP	16
Yuen Long	Kam Cheung Square RCP	16
Yuen Long	Tung Tai Street RCP	16
Yuen Long	Fung Kwan Street RCP	16
Yuen Long	Ping Shun Street RCP	11
Yuen Long	Lok Ma Chau Control Point RCP	5
Yuen Long	RCP at Cargo Area inside Shenzhen Western Corridor Co-location of Boundary Crossing Facilities	6
North	Fu Hing Street RCP	17
North	Luen Fat Street RCP	15
North	On Lok Tsuen RCP	8
Tai Po	Plover Cove Road RCP	5
Tai Po	Kwong Fuk Square RCP	16
Tai Po	Evergreen Court RCP	6
Tai Po	Yan Hing Street RCP	9
Tai Po	Dai Kwai Street RCP	1
Sha Tin	Shing Ho Road RCP	6
Sha Tin	Yuen Chau Kok Road RCP	3
Sha Tin	Cheung Lek Mei Street RCP	2
Sha Tin	Chik Fai Street Tai Wai RCP	4
Sha Tin	Siu Lek Yuen Road RCP	3
Sha Tin	Wo Liu Hang Road RCP	3
Sai Kung	Yi Chun Street RCP	10
Sai Kung	Wan Lung Road permanent RCP	1
Sai Kung	Fuk Man Road RCP	6

District	Name	Estimated daily amount of refuse handled (tonnes)
Sai Kung	Tui Min Hoi Road RCP	less than 1
Sai Kung	Clear Water Bay Second Beach RCP	less than 1

List of Village Type Public Refuse Collection Points

District	Location	Estimated daily amount of refuse handled (kilogrammes)
Islands	Next to Tai Long Wan Village Public Toilet, Lantau Island	110
Islands	Near Bellevue Garden, Cheung Chau Peak Road, Cheung Chau	360
Islands	Back of Cheung Chau Police Station, Hospital Road, Cheung Chau	730
Islands	Near Cheung Lee Garden, Siu Kawi Wan Road, Cheung Chau	290
Islands	Near No. 4 Chung Hing Pun Shan Road, Cheung Chau	360
Islands	Near Fuk Lee Farm, Cheung Chau Peak Road, Cheung Chau	220
Islands	At junction of Hillside Road and Cheung Chau Peak Road, Cheung Chau	550
Islands	Opposite to 18 Hung Shing Yeh, Yung Shue Wan, Lamma Island	220
Islands	Tai Shek Hau Pun Shan Road, Cheung Chau	290
Islands	Near Cheung Chau Playgorund, Kwun Yam Wan Road, Cheung Chau	580
Islands	Near Lan Yuen, Cheung Chau Peak Road, Cheung Chau	730
Islands	Opposite to No. 92 Pak She San Tsuen, Cheung Chau	360
Islands	Near Lung Tsai Tsuen Sitting-out Area, Cheung Chau	1 090
Islands	Lutheran 1st Village, Cheung Chau	440
Islands	Nect to Pak She Street Public Toilet, Cheung Chau	2 910
Islands	Near No. 68, Cheung Chau Peak Road, Cheung Chau	2 550
Islands	Opposite to Sai Yuen, Sai Wan, Peak Road West, Cheung Chau	910
Islands	Near the Alliance Bible Seminary, Cheung Chau Peak Road, Cheung Chau	730

District	Location	Estimated daily amount of refuse handled (kilogrammes)
Islands	Near Tinford Garden, Cheung Chau Peak Road, Cheung Chau	730
Islands	Tsan Tuen Road, Sai Wan, Cheung Chau	1 090
Islands	Wang Lung Hang, Tung Chung, Lantau Island	150
Islands	Near 3 Peak Road, Cheung Chau	730
Islands	Opposite to 23D Yung Shue Wan Main Street, Lamma Island	1 820
Islands	Near Lamppost VA1601, Upper Keung Shan, Lantau Island	100
Islands	Near Lamppost FC1355, Tai Tei Tong, Mui Wo, Lantau Island	330
Islands	Near Lamppost FC1314, Pak Ngan Heung, Mui Wo, Lantau Island	110
Islands	Near Lamppost FC1314, Pak Ngan Heung, Mui Wo, Lantau Island	150
Islands	Tung Wan, Shek Pik, Lantau Island	100
Islands	Ngong Ping Bus Terminus Public Toilet (Near Lamppost P12)	600
Islands	Near 155A Tong Fuk Village, Lantau Island	440
Islands	Near Lamppost VC2196, Shek Tsai Po Street, Tai O	70
Islands	Next to 4 Kiu King Street, Peng Chau	220
Islands	Opposite to 484C Nam Wan, Peng Chau	220
Islands	Opposite to 19C Nam Wan, Peng Chau	220
Islands	Nam Wan Shan Tsuen, Peng Chau	150
Islands	Near 5A Wing Lung Street, Peng Chau	220
Islands	Next to Tung Wan Barbecue Site, Peng Chau	220
Islands	Near Lamppost FC2507, Pa Mei, Tung Chung, Lantau Island	2 500
Kwai Tsing	San Kwai Street, Kwai Chung	1 000
Kwai Tsing	Kau Wa Keng San Tsuen, Lai King Hill Road, Kwai Chung	1 300

District	Location	Estimated daily amount of refuse handled (kilogrammes)
Kwai Tsing	At side of Greenknoll Court, Castle Peak Road	370
Kwai Tsing	Near Chung Shan Terrace, Castle Peak Road 5.5 m	110
Kwai Tsing	Tam Kon Shan Road, Tsing Yi	600
Kwai Tsing	Tsing King Road, Tsing Yi (Near Maritime Square)	1 000
Kwai Tsing	Tai Wong Ha Resite Village Car Park, Tsing Yi	2 300
Kwai Tsing	Near Rife Range Association, Cheung Hang Village	110
Kwai Tsing	Near Pump Station, Cheung Hang Village	110
Kwai Tsing	Tsing Fai Sun Tsuen Vehicle Parking Space, Junction of Fung Shue Wo Road and Tsing Sum Street, Tsing Yi	1 110
Kwai Tsing	Near Reservoir, Cheung Hang Village	40
Kwai Tsing	Chung Mei Lo Uk Village Car Park, Tsing Yi	2 300
Kwai Tsing	Tsing Yu Street, Tsing Yi	1 100
Kwai Tsing	Tsing Yu New Village Car Park, Tsing Yi	900
Kwai Tsing	Shing Mun Road, Kwai Chung	370
Kwai Tsing	Near Pump Station, Lower Shing Mun Village	110
Kwai Tsing	Near Cheung Hang Road, O'Pui Shan Boy's Home	180
Tsuen Wan	Castle Peak Road-Ting Kau, Ting Kau (near LP BC 1137)	400
Tsuen Wan	Castle Peak Road-Ting Kau, Ting Kau (near LP BC0109)	500
Tsuen Wan	Route Twisk (Near Chuen Lung)	960
Tsuen Wan	Fu Yung Shan Road (Near Chuk Lam Sim Monastery)	600
Tsuen Wan	Castle Peak Road-Tsing Lung Tau, Tsing Lung Tau	300
Tsuen Wan	Fu Yung Shan Road Fu Yung Shan San Tsuen	400
Tsuen Wan	Hoi Pa Village(near Cheung Pei Shan Road)	400
Tsuen Wan	Hoi Pa Village South Terrace, Ma Sim Pai Road	300

District	Location	Estimated daily amount of refuse handled (kilogrammes)
Tsuen Wan	Ka Loon Tsuen, Castle Peak Road-Tsing Lung Tau, Tsing Lung Tau	400
Tsuen Wan	Junction at Lei Shu Road and Sheung Kwai Chung Tsuen Road	480
Tsuen Wan	Lo Wai, Lo Wai Road (Adjacent to Ming Fat Store)	170
Tsuen Wan	Ma Wan Main Street Village East, Ma Wan Rural Committee Road	800
Tsuen Wan	Ma Wan Main Street Village North, Ma Wan Rural Committee Road, Ma Wan	800
Tsuen Wan	Ma Wan Main Street Village South, Ma Wan	400
Tsuen Wan	Ma Sim Pai Road (Opposite Sai Lau Kok Resite Village)	300
Tsuen Wan	Muk Min Ha Tsuen, Fu Yung Shan Road (Near Car Park)	400
Tsuen Wan	Castle Peak Road-Sham Tseng, Sham Tseng (Near Anglers' Bay)	300
Tsuen Wan	Pak Tin Pa Tsuen, Ma Sim Pai Road	600
Tsuen Wan	Hill Top Road	140
Tsuen Wan	Sam Tung Uk Resite Village (near Sam Tung Uk Road)	400
Tsuen Wan	Tsing Lung Tau (Opposite Sea Crest Villa Phase 4)	400
Tsuen Wan	Sham Tseng Village, Sham Tseng Tsuen Road, Sham Tseng	150
Tsuen Wan	Wo Yi Hop, Shing Mun Road	300
Tsuen Wan	Ting Fung Street	800
Tsuen Wan	Ting Kwok Street	800
Tsuen Wan	Castle Peak Road-Ting Kau, Ting Kau, (near LP BC 1168)	150
Tsuen Wan	Castle Peak Road - Ting Kau (near LP BC0143)	200
Tsuen Wan	Lo Wai, Lo Wai Road (near LP BC2134)	1 000
Tsuen Wan	Lo Wai, Tung Wo Street (near LP BC2134)	200
Tsuen Wan	Lo Wai, Tung Wo Street (near LP FB8506)	300

District	Location	Estimated daily amount of refuse handled (kilogrammes)
Tsuen Wan	Lo Wai, Tung Wo Street (near LP FB8510)	400
Tsuen Wan	Shing Mun Lane, Tsuen Wan (near LP AC4832)	400
Tsuen Wan	Yau Kom Tau Village, Po Fung Road, Yau Kom Tau	500
Tsuen Wan	Yau Ma Hom Road, near Fu Uk Road	1 000
Tsuen Wan	Lo Wai, Lo Wai Road, Tsuen Wan (near LP VC0034)	150
Tsuen Wan	Vista Cove, 132 Castle Peak Road-Tsing Lung Tau ((Near Bayside Villa Substation)	500
Tsuen Wan	Junction at Sheung Kwai Tsuen Road and Tai Pak Tin Tsuen Road	270
Tsuen Wan	Lung Yue Road, Tsing Lung Tau (Near Toilet at Lung Yue Road)	700
Tsuen Wan	Ma Sim Pai Road (near Hoi Pa Northeast Terrace)	300
Tuen Mun	Shun Fung Wai	780
Tuen Mun	Shui Tong Road (Reservoir Road) near store	310
Tuen Mun	Chung Uk Tsuen (1)	860
Tuen Mun	Lam Tei Market	2 220
Tuen Mun	Fu Tei Chung Tsuen, Hing Ping Road	300
Tuen Mun	Fu Tei Sheung Tsuen near Aqua Privy	100
Tuen Mun	Chung Wong Toi	640
Tuen Mun	Wong Ka Wai, Area 36B	600
Tuen Mun	Chung Shan, San Hing Tsuen (1)	1 150
Tuen Mun	San Sau Street, Leung Tin Tsuen	4 090
Tuen Mun	Old Cafeteria Beach	600
Tuen Mun	So Kwun Wat Rd.underneath Tuen Mun Rd.	380
Tuen Mun	So Kwun Wat Tsuen Road	410
Tuen Mun	Lee Uk Tsuen, So Kwun Wat	1 550
Tuen Mun	Kar Wo Lei	450
Tuen Mun	Yick Yuen, Castle Peak Road	680
Tuen Mun	Siu Lam San Tsuen	150
Tuen Mun	Tuen Tsz Wai	1 750

District	Location	Estimated daily amount of refuse handled (kilogrammes)
Tuen Mun	Near Salted Fish Factory, Siu Lam Tsuen	170
Tuen Mun	Lune On San Tsuen (East), Tai Lam Chung	420
Tuen Mun	Tai Lam Chung Tsuen, Tai Lam Chung	140
Tuen Mun	Wong Uk Tsuen.	170
Tuen Mun	Luen On San Tsuen (West), Tai Lam Chung	560
Tuen Mun	Near Barbecue Garden, Tsing Tai Road	670
Tuen Mun	Tin Sum San Tsuen, near playground	650
Tuen Mun	At side of river, San Hing Tsuen	1 600
Tuen Mun	Tsz Tin Tsuen at side of playground	540
Tuen Mun	Sai Hang Mei, Tsz Tin Tsuen	620
Tuen Mun	Yeung Siu Hang Tsuen	650
Tuen Mun	Yip Wong Road RCP, Tsing Shan Kau Hui	600
Tuen Mun	Fuk Hang Tsuen near Fuk Yam School	100
Tuen Mun	Fuk Hang Tsuen Road near Village Office	600
Tuen Mun	Lam Tei Bus Stop, Castle Peak Road	1 600
Tuen Mun	To Yuen Wai Fu Hang Road	640
Tuen Mun	Nim Wan Tsuen	970
Tuen Mun	At side of Castle Peak Villa, Lok Yi Street	870
Tuen Mun	Po Yuen, Castle Peak Road	1 260
Tuen Mun	Kei Lun Wai	1 070
Tuen Mun	Wong Yin Street near Shek Pei Tau Road	510
Tuen Mun	Tsing Shan Tsuen, Hing Choi Street	310
Tuen Mun	Tsing Chuen Wai	2 700
Tuen Mun	Siu Sau Tsuen, Castle Peak Road	220
Tuen Mun	Entrance of Marine Police Quarter, Siu Lam	600
Tuen Mun	Tsz Tin Road	750
Yuen Long	Tai To Tsuen Road, Hung Shui Kiu	40

District	Location	Estimated daily amount of refuse handled (kilogrammes)
Yuen Long	beside Shek Po Road Car Park, Hung Shui Kiu (near lamp post FA1053)	960
Yuen Long	Hung Shui Kiu Main Street, Hung Shui Kiu (near lamp post FA4192)	700
Yuen Long	Tan Kwai Tsuen Road, Hung Shui Kiu (near lamp post GD0595)	1 990
Yuen Long	Coronet Court, Hung Shui Kiu (near lamp post FB 0535)	1 990
Yuen Long	Tseung Kong Wai, Ha Tsuen (near lamp post VD 4198)	1 000
Yuen Long	Ha Mei Road, Ha Tsuen (near lamp post FA8792)	1 000
Yuen Long	Sha Chau Lei Tsuen Refuse Collection Point, Ping Ha Road, Hung Shui Kiu (near lamp post VA5950)	600
Yuen Long	Fui Sha Wai, Hung Shui Kiu, Castle Peak Road - Ping Shan (near lamp post VA5652)	980
Yuen Long	Tai To Tsuen, Fui Sha Wai South Road, Hung Shui Kiu (near lamp post FB5411)	440
Yuen Long	Tan Kwai Tsuen Road, Hung Shui Kiu (near lamp post VG1804)	980
Yuen Long	San Sang Tsuen Inner RCP, Tin Ha Road (near lamp post V0229)	300
Yuen Long	Entrance of San Sang Tsuen, Tin Ha Road (near lamp post FB9105)	1 080
Yuen Long	beside Ha Mei San Tsuen Public Toilet, Ping Shan (near lamp post FC0176)	1 150
Yuen Long	beside Ping Shan San Tsuen Public Toilet, Ping Shan (near lamp post FB0330)	1 800
Yuen Long	Hang Tau Tsuen, Ping Shan (near Aqua Privy)(near lamp post V6298)	1 660

District	Location	Estimated daily amount of refuse handled (kilogrammes)
Yuen Long	beside Tong Fong Tsuen Public Toilet, Ping Shan (near lamp post FB9220)	1 100
Yuen Long	Ping Hing Lane, Ping Shan (near lamp post FA8972)	950
Yuen Long	Ping Shan Chuk Lam Road, Ping Shan (near lamp post V6307)	810
Yuen Long	Deep Bay Road, Lau Fau Shan (near Pak Nai Village Office)(near lamp post H1835)	270
Yuen Long	Ngau Hom Tsuen, Lau Fau Shan (near lamp post FA6975)	800
Yuen Long	San Hing Tsuen, Lau Fau Shan (near lamp post FB9188)	310
Yuen Long	Fung Kong Tsuen, Lau Fau Shan (near lamp post BD2055)	600
Yuen Long	Nim Wan Road, Ha Pak Nai (near lamp post FA0889)	410
Yuen Long	Fu Tso Tsuen, Lau Fau Shan (near lamp post H2840)	150
Yuen Long	Yeung Uk Tsuen, Yuen Long (near lamp post FC0853)	600
Yuen Long	Tsz Tong Tsuen, Yuen Long (near lamp post U8313)	1 070
Yuen Long	Tai Hong Wai, Kam Tin Road, Kam Tin (near lamp post FB5702)	450
Yuen Long	Tung Wui Road, Kam Tin (near lamp post AD7086)	470
Yuen Long	Yau Shin Street, Shek Tong Tsuen (near lamp post FC0628)	610
Yuen Long	Shan Pui Chung Hau Tsuen, Shan Pui Ho East Road	670
Yuen Long	Shing Uk Tsuen, Wang Chau	600
Yuen Long	Hung Mo Kiu, Castle Peak Road	400
Yuen Long	Shan Pui Hung Tin Tsuen	750
Yuen Long	Chui Tung Lane, Shan Pui Tsuen	800
Yuen Long	beside Nam Bin Wai Public Toilet YL-35A&B, Yuen Long Kau Hui Road	950
Yuen Long	Opposite to Fuk Tak Tong, Nam Bin Wai	600
Yuen Long	Opposite to 8D Tsoi Uk Tsuen	410

District	Location	Estimated daily amount of refuse handled (kilogrammes)
Yuen Long	beside Aqua Privy YL-41, Wong Uk Tsuen	870
Yuen Long	Shui Tsiu San Tsuen (1)	1 200
Yuen Long	Shui Tsiu San Tsuen (2)	370
Yuen Long	Hung Tso Tin Tsuen	670
Yuen Long	Nam Hang Pai	870
Yuen Long	Tai Tong Garden, Nam Hang Pai	950
Yuen Long	Wong Nai Tun Tsuen	950
Yuen Long	beside Tai Shu Ha Road West Public Toilet	400
Yuen Long	Tai Kei Leng Po Chu Yuen	600
Yuen Long	Tai Tong Road Roundabout, Tai Tong Tsuen	870
Yuen Long	Ha Yau Tin Tsuen	870
Yuen Long	Muk Kiu Tau Tsuen	670
Yuen Long	Shan Ha Road (欖口園)	1 180
Yuen Long	Pak Sha Tsuen, Kung Um Road	670
Yuen Long	Shan Ha Tsuen, Yuen Long	870
Yuen Long	Tin Lui Tsuen Yuen Long	670
Yuen Long	Ma Tin Pok, Yuen Long	1 220
Yuen Long	Chuk Yau Road, Ngau Tam Mei, near lamp post FA8539 (Sai Wah Sheung Road)	440
Yuen Long	Shek Wu Tong, Kam Sheung Road (near lamp post U8365)	2 050
Yuen Long	Opposite to Red Penny Restaurant, Kam Sheung Road (near lamp post U8395) Wing Lok Yuen	650
Yuen Long	Opposite to Kam Shui South Road, Kam Sheung Road (near lamp post U8408) Shui Tsan Tin Tsuen)	1 310
Yuen Long	Opposite to Timber Factory at Kong Ha Wai, Kam Sheung Road (near lamp post U8341)	750
Yuen Long	Shui Tau Tsuen Public Toilet, Shui Tau Tsuen (near lamp post V0037)	800
Yuen Long	Fan Kam Road, near lamp post FB3588	800
Yuen Long	Ngau Tam Mei Wai Tsai Tsuen	870
Yuen Long	Yau Mei San Tsuen, Castle Peak Road - Tam Mi	870

District	Location	Estimated daily amount of refuse handled (kilogrammes)
Yuen Long	Entrance of Tai Sang Wai Tsuen	500
Yuen Long	Low San Wai Tsuen, Castle Peak Road - Tam Mi	400
Yuen Long	Mai Po Tsuen, Castle Peak Road - Mai Po	800
Yuen Long	Merry Garden, Castle Peak Road - Tam Mi	700
Yuen Long	San Tam Road, Fung Kat Heung Road	400
Yuen Long	Castle Peak Road - San Tam, near lamp post FB9542	300
Yuen Long	San Tam Road, near lamp post FA8429	700
Yuen Long	Sam Tam Road, near Mission Hills, near lamp post FA8294	600
Yuen Long	San Tam Road, near lamp post FA9278	1 000
Yuen Long	Opposite to Hong Kong Fire Services Department Fires Services Training School, Fan Kam Road, near lamp post FB3637 & P/YL-13	170
Yuen Long	Wing Ning Lei	2 100
Yuen Long	Kam Sheung Road, near lamp post U8415	1 900
Yuen Long	Kam Sheung Road, near lamp post U8424	1 400
Yuen Long	Kam Sheung Road, near lamp post U8462	700
Yuen Long	Kam Sheung Road, near lamp post FB4746	200
Yuen Long	Castle Peak Road - San Tin, San Tin (near Post Office)	950
Yuen Long	Tsing Lung Tsuen	670
Yuen Long	Near Mei Shing Kui, Pak Shek Au	270
Yuen Long	Near Wo Hing Yuen, Pak Shek Au	410
Yuen Long	Castle Peak Road - Chau Tau, Pak Shek Au	270
Yuen Long	Castle Peak Road - Chau Tau, San Tin	1 150
Yuen Long	Kam Shek Road RCP, Kam Tin	600
North	Tong Kung Leng	340
North	Tong Kung Leng	400

District	Location	Estimated daily amount of refuse handled (kilogrammes)
North	Lin Ma Hang	140
North	Fu Tei Pai	350
North	Sha Tau Kok Road Kwan Tei Village	890
North	Kai Leng Ng Uk Tsuen	500
North	Ping Kong San Tsuen, Ming Tak Toi	840
North	Tong Hang Tsuen	360
North	'Ping Yeung San Tsuen (near Ping Yeung Public School)	410
North	San Uk Tsuen	400
North	Sha Tau Kok Road Lung Yeuk Tau Hak Pai Chai	300
North	Queen's Hill, Kwan Tei, Sha Tau Kok	1 110
North	Kwai Tei North	200
North	Ping Che Vegetable Station	550
North	San Uk Ling, Man Kam To Road	350
North	Ping Che Road Hung Leng Bus Stop	470
North	Ping Che Road Hung Leng Bridge	440
North	Sha Tau Kok Road Hung Leng	1 200
North	Ha Shan Kai Wat	300
North	Ping Che Yuen Ha Tsuen	590
North	Lee Uk Tsuen, Ta Kwu Ling	470
North	Ta Kwu Ling, San Tsuen	350
North	Chow Tin Tsuen	320
North	Chuk Yuen Tsuen	240
North	Ling Shan Tsuen near Hospital	310
North	Ling Shan Tsuen near Vegetable Station	270
North	Mui Hau Tsuen	800
North	Sheung Shui Wai, Po Sheung Tsuen (near the Carpark)	300
North	Near Carpark, Po Sheung Tsuen, Sheung Shui Wai, Sheung Shui Tung Hing Road	1 200
North	II Near Carpark, Po Sheung Tsuen, Sheung Shui Wai, Sheung Shui Tung Hing Road	700
North	Po Lau Rd., Shek Tsai Leng	370
North	Kwu Tung Tin Sum Area	770
North	Lee Wah San Tsuen	470

District	Location	Estimated daily amount of refuse handled (kilogrammes)
North	Wu Kau Tang	250
North	Luk Keng Bridge	250
North	Nam Chung primary school	250
North	Ping Che Road near Baptist Garden	760
North	Ta Kwu Ling Rural Centre	1 360
North	biside fay lai sailingboat factory	300
North	Fanling Wai North	600
North	Fanling Wai (Middle section)	1 600
North	Ho Ka Yuen	600
North	Shek Chung Au	270
North	Sha Tau Kok Lin Ma Hang Rd, Tsoi Yuen Kok	1 240
North	Wo Hing Road Carpark (Near Wo Hop Shek Village)	1 500
North	Wo Hing Road Carpark (Near Wo Hing Tsuen)	1 500
North	Yin Kong Tsuen	990
North	Tsung Pak Long	240
North	Tai Tau Leng Tsuen	800
North	Lung Yeuk Tau, San Wai	670
North	Sha Tau Kok Road San Wai Barracks	340
North	Lau Shui Heung Road	450
North	Po Kat Tsai, Lau Shui Heung Road	482
North	Tung Kok Wai	660
North	Ma Wat Tsuen, Sui Wan Rd, Kwan Tei	550
North	Wing Ling Wai	1 090
North	Kam Tsin Tsuen (North)	1 500
North	Kam Tsin Tsuen (South)	600
North	Kwu Tung Tung Tong Farm	850
North	Kwu Tung Vegetable Station	470
North	Castle Peak Road (Kwu Tung), Kwu Tung	270
North	Ma Kam To Road/Shu Ling,Cheung Po Tau Tsuen	200
North	Ma Kam To Road/Shu Ling, Cheung Po Tau Tsuen	300
North	Sandy Ride Vegetable Station (Man Kam To Road Check Point)	110
North	Ho Sheung Heung San Tsuen	670
North	Ho Sheung Heung Old Village	470

District	Location	Estimated daily amount of refuse handled (kilogrammes)
North	Hung Kiu San Tsuen	400
North	Ma Kam To Road/Shaling, Cheung Po Tau Tsuen	350
North	Ta Kwu Ling Fung Wong Wu (near Ping Yuen River)	70
North	Sheung Shui Wai, Sheung Pak Tsuen	500
North	Tsung Pak Long Tsuen (North), Castle Peak Road – Kwu Tung	240
North	Fung Kong, Ho Sheung Heung Road	270
North	Ho Sheung Heung San Tsuen	110
North	Tin Kwong Po	300
North	Lo Wu Station Road	200
North	Sheung Shui Wai Ming Tak Tong	1 070
North	Near Tai Tau Leng Village Office, Tai Tau Leng	1 070
North	Pak Fuk Tsuen	1 000
North	Tsiu Keng Market	150
North	Chuk Tsai Hang, Tsiu Keng Ying Pun Tsuen	290
North	Hang Tau Luen On Bridge	150
North	Lung Yeuk Tau, Bridge No 1	400
Tai Po	Tai Po Road, Tai Po Kau (at side of lamp post CE2388)	710
Tai Po	Tai Po Wong Yi Au Road (inside Car Park and at side of lamp post no. BE1039)	640
Tai Po	Tai Po Road, Tai Po Kau (at side of lamp post CE1318)	600
Tai Po	68 Pan Chung Road (at the side of lamp post No. EA7555)	2 550
Tai Po	122 Kam Shan Road (at side of lamp post no. N6188)	1 200
Tai Po	Opposite to 8 Ting Lai Road	780
Tai Po	Opposite to Yue Kok Village Public Toilet	500
Tai Po	Opposite to Ha Hang Government Quarter	670
Tai Po	At the side of Sam Mun Tsai 74K bus stop	1 000
Tai Po	At the side of Sam Mun Tsai Pier	750

District	Location	Estimated daily amount of refuse handled (kilogrammes)
Tai Po	San Tau Kok Village. Tung Tsz Road (At side of lamp post no. GE0249)	1 860
Tai Po	Po Sam Pai, Ting Kok Road (opposite side of lamp post no. AE0643)	1 473
Tai Po	Ting Kok Village (opposite side of lamp post no. V1240)	840
Tai Po	Tai Po Tau Drive (at the side of lamp post no. EA7207)	1 370
Tai Po	Tai Po Tau Shui Wai Road (opposite to lamp post no. EB4750)	740
Tai Po	At side of lamp post no.N4542)	2 150
Tai Po	opposite to lamp post no. VA9212	200
Tai Po	Hang Ha Po Village (at side of lamp post no. VE1237	540
Tai Po	Chung Uk Tsuen (at side of lamp post no. EB0517)	960
Tai Po	Tong Sheung Tsuen, Lam Kam Road, Lam Tsuen Valley, Tai Po, NT (at Lam Kam Road)	1 870
Tai Po	Tong Sheung Tsuen, Lam Kam Road, Lam Tsuen Valley, Tai Po, NT (opposite to Tong Min Tsuen Public Toilet)	500
Tai Po	San Tong, Lam Kam Road, Lam Tsuen Valley, Tai Po, NT (at Lam Kam Road)	960
Tai Po	Ping Long, Lam Kam Road, Lam Tsuen Valley, Tai Po, NT	390
Tai Po	Ma Po Mei, Lam Kam Road, Lam Tsuen Valley, Tai Po, NT	420
Tai Po	Tai Po Lai Chi Shan	1 100
Tai Po	Shek Kwu Lung Village(at side of lamp post no. EA7880)	1 460
Tai Po	Shan Tong New Village, Shan Tong Road, Tai Po,NT. (near L/P.:EA7150)	200
Tai Po	Lo Tsz Tin, Ting Kok Road (opposite side of lamp post no. AE0701	1 150

District	Location	Estimated daily amount of refuse handled (kilogrammes)
Tai Po	Tai Po Road,Tai Po Kau, Cheung Shue Tan (opposite to lamp post EB3689)	300
Tai Po	Tai Mei Tuk Road (At side of lamp post no. EA8280)	600
Tai Po	11 Ma Wo Road (at side of lamp post No. EA7788)	400
Tai Po	opposite to Ha Hang Village Public Toliet	670
Tai Po	Tung Tsz Shan Road (opposite side of lamp post no. EA9983)	300
Tai Po	Tai Po Tau Shui Wai Road (at the side of lamp post no. EB4750)	400
Tai Po	Tung Tsz Shan Road (opposite side of lamp post no. EA9990)	200
Tai Po	At the side of lamp post no. EB1913	200
Tai Po	San Wai Tsai Road (at the side of lamp post No. GE1558)	1 150
Tai Po	Fong Ma Po Village (at side of lamp post no. VE2560)	2 150
Tai Po	Tai Po Road,Tai Po Kau, Tsung Tsai Yuen (opposite to Tai Po Kau Garden)	240
Tai Po	Tai Po Road,Tai Po Kau, Lookout Link (opposite to lamp post EB8429)	100
Tai Po	At the side of lamp post no. EB2810	200
Tai Po	Mei Wu Road (at side of lamp post no. GE1457)	100
Tai Po	At side of lamp post no.N7085)	600
Tai Po	Tai Po Road, Tai Po Kau, Yin Tse Lane (at side of lamp post EC0689)	200
Tai Po	Sai Sha Road (At side of lamp post no. VE8206)	1 260
Tai Po	Sai Sha Road (At side of lamp post no. N2468)	540
Tai Po	Hoi Ha Road (Opposite to lamp post no. EA0925)	100
Tai Po	Kong Tong Tsuen (At side of lamp post no. N2505)	300

District	Location	Estimated daily amount of refuse handled (kilogrammes)
Tai Po	Cheung Tai Road)(Opposite to lamp post no.GE0200)	345
Sha Tin	Tin Sam Street, Sha Tin	2 500
Sha Tin	Sheung Keng Hau, Hin Tin Street, Sha Tin	800
Sha Tin	Ha Keng Hau, Fu Kin Street, Sha Tin	3 110
Sha Tin	Hin Kwai Lane, Hin Tin, Sha Tin	900
Sha Tin	Chung Ling Road, Sha Tin	2 860
Sha Tin	Kwei Tei New Village, Sha Tin	370
Sha Tin	Pat Tsz Wo Village, Pat Tsz Wo Street, Sha Tin	400
Sha Tin	Seaview Villa, No.5800 Tai Po Road (Ma Liu Shui), Sha Tin	70
Sha Tin	Siu Lek Yuen South Yeuk, Kwong Sin Street, Sha Tin (Siu Lek Yuen Village)	1 000
Sha Tin	Ngau Pei Sha Street, Sha Tin (Near Ngau Pei Sha Village Public Toilet)	1 110
Sha Tin	Tsok Pok Hang Village, Tsok Pok Hang Road, Sha Tin	300
Sha Tin	Heung Fan Liu New Village, Sha Tin	300
Sha Tin	San Tin Village, Chui Tin Street, Sha Tin	1 500
Sha Tin	Fo Tan Village, Shan Mei Street, Fo Tai	800
Sha Tin	Tai Wai New Village, Lower Shing Mun Road, Tai Wai, Sha Tin	1 160
Sha Tin	Sheung Wo Che Tsuen, Sha Tin	180
Sha Tin	A Kung Kok Fisherman's New Village, Sha Tin	1 150
Sha Tin	Wo Liu Hang Village, Wo Liu Hang Road, Sha Tin	100
Sha Tin	Lei Uk Tsuen, Sha Tin	500
Sha Tin	Ha Wo Che Tsuen, Sha Tin	180
Sha Tin	To Shek Street, Sha Tin	1 350
Sha Tin	Man Lam Road, Sha Tin	1 500
Sha Tin	Tung Lo Wan Road, Sha Tin	1 400
Sha Tin	Ha Kak Tin Village, Sha Tin	1 570
Sha Tin	Fung Shek Street, Sha Tin	480
Sha Tin	Tai Shui Hang Village, Sha Tin	2 500

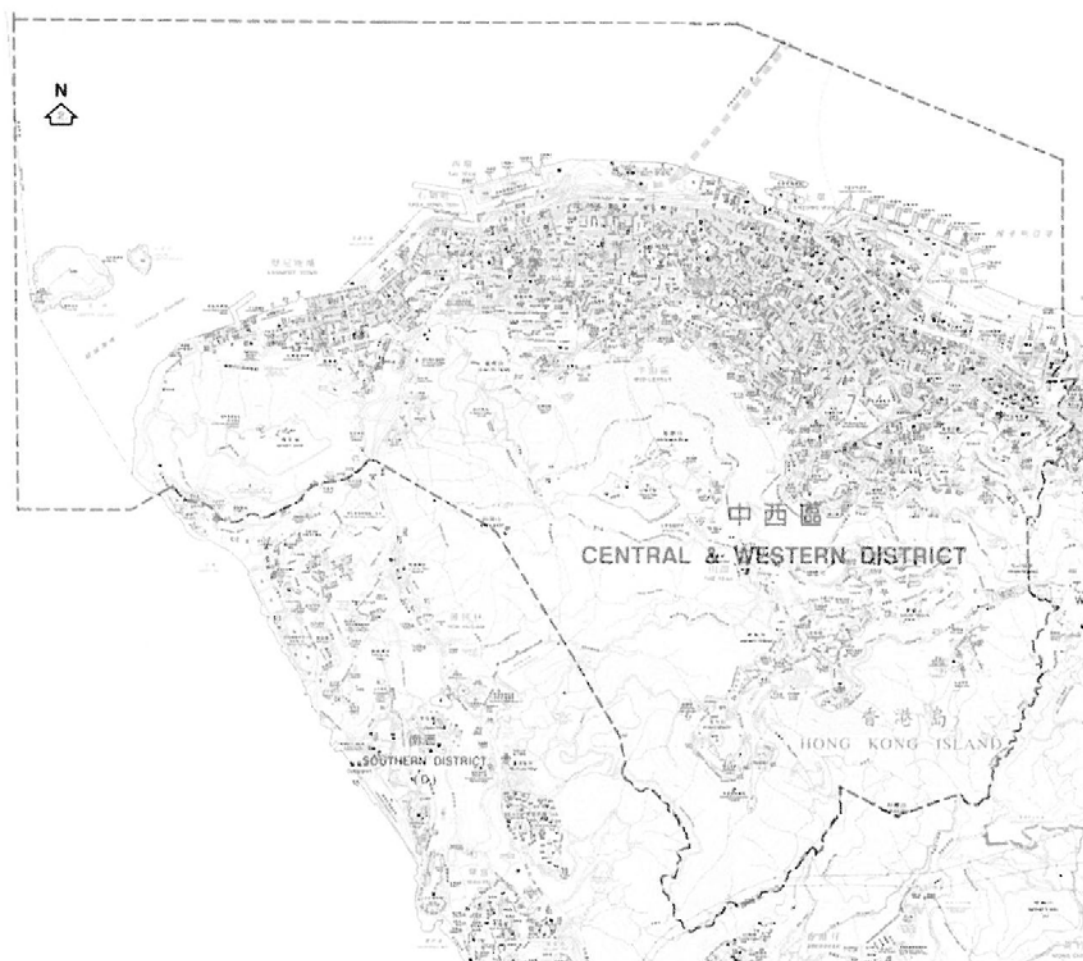
District	Location	Estimated daily amount of refuse handled (kilogrammes)
Sha Tin	To Shek Street, Sha Tin (Near Chap Wai Kon Car Park)	1 420
Sha Tin	Tsang Tai Uk Village, Sha Tin	950
Sha Tin	Siu Lek Yuen South Yeuk, Kwong Sin Street, Sha Tin (Opposite to Kwong Yuen Estate)	950
Sha Tin	Tolo Highway, Ma Liu Shui, Sha Tin (Near Sewage Pump No.3 at Pak Shek Kok)	70
Sha Tin	Lok Lo Ha, Lok Shun Path, Sha Tin	980
Sha Tin	The Red Bridge Bungalows, Kau To Shan, Sha Tin	150
Sha Tin	Kau To Shan Village, Sha Tin	490
Sha Tin	Chek Lai Ping, Tai Po Road (Ma Liu Shui) (Near No.93 Village House)	1 160
Sha Tin	Chek Lai Ping, Tai Po Road (Ma Liu Shui) (Near No.32A Village House)	200
Sha Tin	Ma Lok Path, Kau Tau Shan, Sha Tin	290
Sai Kung	Tung A	600
Sai Kung	Mau Wu Tsai Village, near lamp post No. EB 2006	600
Sai Kung	Po Lam Road (Opposite to Ma Yau Tong Village)	800
Sai Kung	Ma Yau Tong Village, at side of lamp post No. N 9074,	600
Sai Kung	Fei Ngo Shan(Tai Pan Court) at junction of Fei Ngo Shan and Fei Ha Road	800
Sai Kung	Fei Ngo Shan, at junction of Fei Ngo Shan Road and Fei Wan Road (near Flamingo Garden)	800
Sai Kung	Fei Ngo Shan(near Hong Kong Bank Quarters)	600
Sai Kung	Tseng Lan Shue Car park	1 020
Sai Kung	Pak Shek Wo Village, at junction of Clear Water Bay Road	690
Sai Kung	Pak Shek Toi, at entrance of Chung Yin Lane	320

District	Location	Estimated daily amount of refuse handled (kilogrammes)
Sai Kung	Clear Water Bay Road, Tai Po Tsai	2 560
Sai Kung	Tai Po Tsai Village	100
Sai Kung	Clear Water Bay Road Rock Cliff Refuse Collection Point SK-13	200
Sai Kung	Clear Water Bay Road Rock Cliff	500
Sai Kung	Silver Crest Road	500
Sai Kung	Silver Terrace Road	600
Sai Kung	Silverstrand Beach Car Park	300
Sai Kung	Clear Water Bay Road (Lot 328)	500
Sai Kung	Clear Water Bay Road , opposite to Park's Shop	500
Sai Kung	Pik Sha Road	600
Sai Kung	Pik Sha Road	960
Sai Kung	Mang Kung Uk Lower Village	720
Sai Kung	Mang Kung Uk Upper Village	500
Sai Kung	Wing Lung Road No.28	500
Sai Kung	Wing Lung Road at Lot 533	300
Sai Kung	Pan Long Wan Village, near lamp post No. EB3589	300
Sai Kung	Sheung Yeung Village, near lamp post No. EB 4820	420
Sai Kung	Ha Yeung SanTsuen Road	300
Sai Kung	Clear Water Bay Road, near lamp post No. EB 5860	1 290
Sai Kung	Sheung Sze Wan Road	880
Sai Kung	Clear Water Bay Road, near lamp post No. EB5506	870
Sai Kung	Lung Ha Wan, near Charm Shan Monastery	400
Sai Kung	Tai Hang Hau Village outside No.54	580
Sai Kung	Pik Shui Sun Tsuen Mutual Help Committee Centre, near lamp post No. VA3494-9	420
Sai Kung	Nam Wai Refuse Collection Point SK-42	300
Sai Kung	Nam Pin Wai Village Refuse Collection Point SK-43	180
Sai Kung	At junction of Pak Wan Village and Hiram's Highway	670

District	Location	Estimated daily amount of refuse handled (kilogrammes)
Sai Kung	Pak Sha Wan Car park, at side of Old Hoi Pak Restaurant	670
Sai Kung	Mang Kung Wo Road	500
Sai Kung	Sun On Tsuen near LP-V8020	600
Sai Kung	Pak Kong Old Village, opposite to lamp post No. EB 3165-1	490
Sai Kung	Opposite to Po Lo Che San Tseun No.5, near lamp post No. M2950-7	300
Sai Kung	Po Lo Che Road , near Lamp post No. N2961	400
Sai Kung	Po Lo Che Road, opposite to lamp post No. N2975-3	500
Sai Kung	Lui Ka Che, near lamp post No. EB55665	350
Sai Kung	Wong Chuk Wan, Sai Sha Road near lamp post No. N8829	300
Sai Kung	Tso Wo Hang, near lamp post No. 5595-7	200
Sai Kung	At junction of Yan Yee Road and Mo Ying Road	150
Sai Kung	Lu Ka Che, near lamp post No. EB5558-1	150
Sai Kung	Hung Fa Tsuen No. 13, at side of Aqua Privy SK-54	200
Sai Kung	At junction of Kau Sai San Tsuen and Hiram's Highway	740
Sai Kung	Luk Mei Lane, near lamp post No. N9102	860
Sai Kung	Yau Yue Wan, at side of lamp post No. EA 0753,	670
Sai Kung	Ting Wo Lane car park, near lamp post No. EA1220	670
Sai Kung	Sam Long Village	600
Sai Kung	Lung Wo Tsuen Refuse Collection Point SK-89	270
Sai Kung	Tui Min Hoi Refuse Collection Point	670
Sai Kung	Tin Chau Road, near lamp post No. EA1500	782
Sai Kung	Pak Kong New Village, near lamp post No. EA1029-9	782
Sai Kung	Tin Ha Wan Road, opposite to House No. 32, Tin Ha Wan Village	600

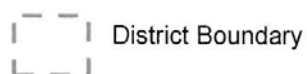
District	Location	Estimated daily amount of refuse handled (kilogrammes)
Sai Kung	Fui Yiu Lane Refuse Collection Point	1 200
Sai Kung	Wong Chuk Shan New Village, near lamp post No. V2151-4	400
Sai Kung	Little Palm Beach, Hang Hau, Wing Lung Road, Clearwater Bay	773
Sai Kung	Che Keng Tuk Road No. 151, opposite to lamp post No. EA0077-8,	182
Sai Kung	Man Sau Sun Tsuen, near lamp post No. V8007-4	336
Sai Kung	Tum Fat, Yan Yee Road	300
Sai Kung	Po Lo Che Road, opposite to lamp post No. N2975-3	500
Sai Kung	Tseung Kwan O Village at Wing Lai Road Car Park	473
Sai Kung	Tsak Yue Wu, near lamp post No. EA0897	800
Sai Kung	Po Lo Che Main Refuse Collection Point, near lamp post No. VA80376	400

Attachment 1



Boundary of Central / Western District

Legend:




Attachment 2



Boundary of Contract Area

Legend:




Contract Area – Central (West) and Portion of Mid-Levels Area

Attachment 2

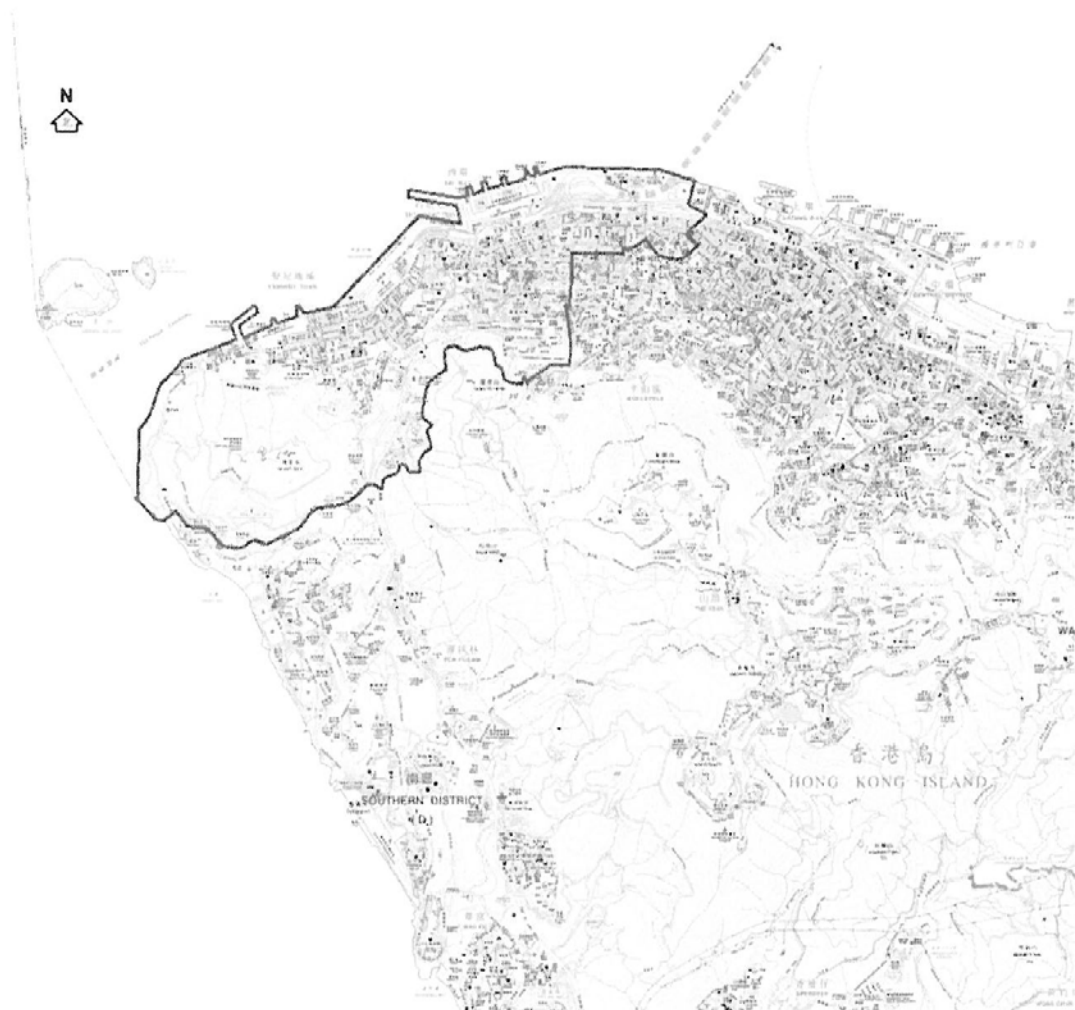


Boundary of Contract Area

Legend:



Contract Area – Central (East), Admiralty and Portion of Mid-levels Area

**Boundary of Contract Area****Legend:**

Contract Area – Western (including Sai Ying Pun, Shek Tong Tsui and Kennedy Town)

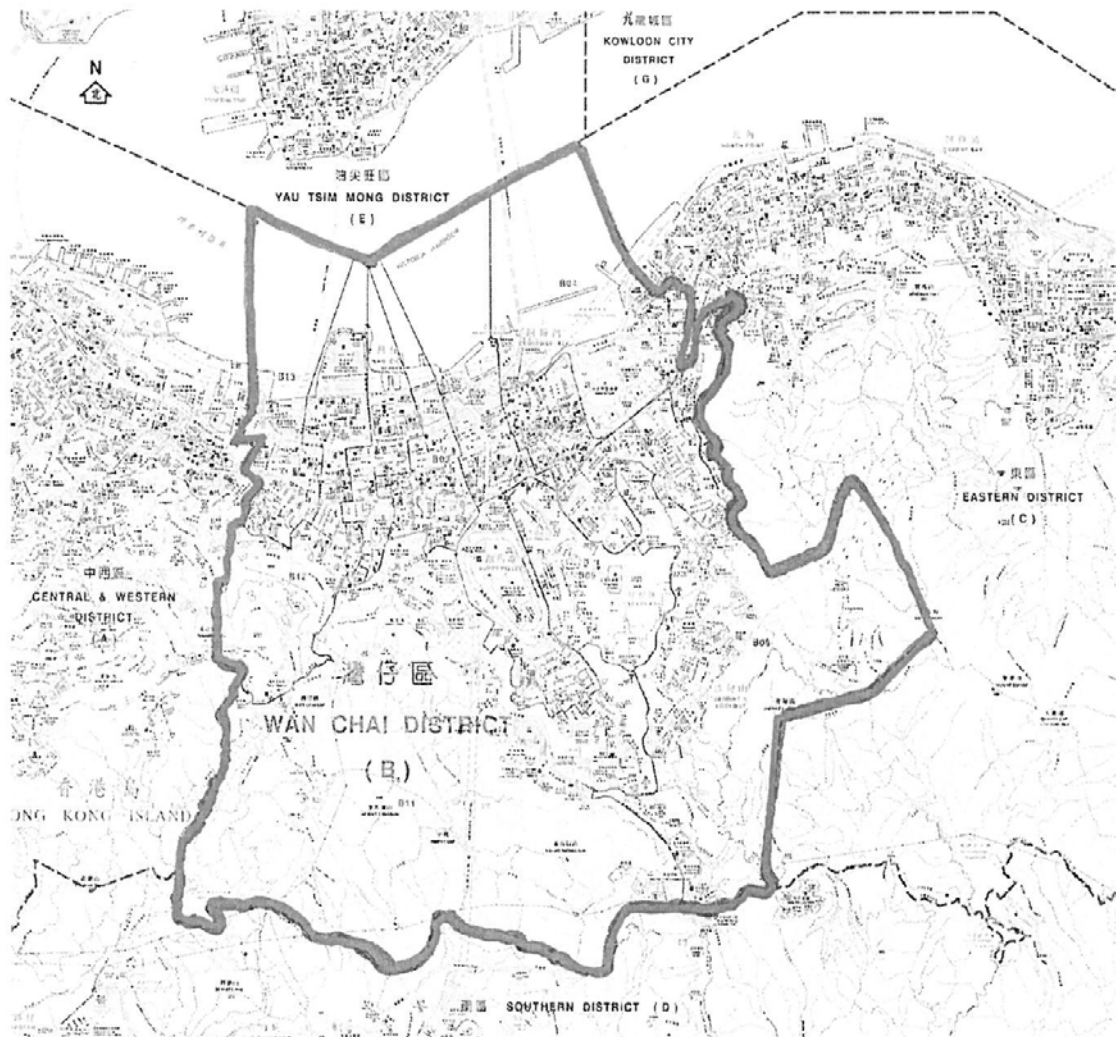


Boundary of Contract Area

Legend:

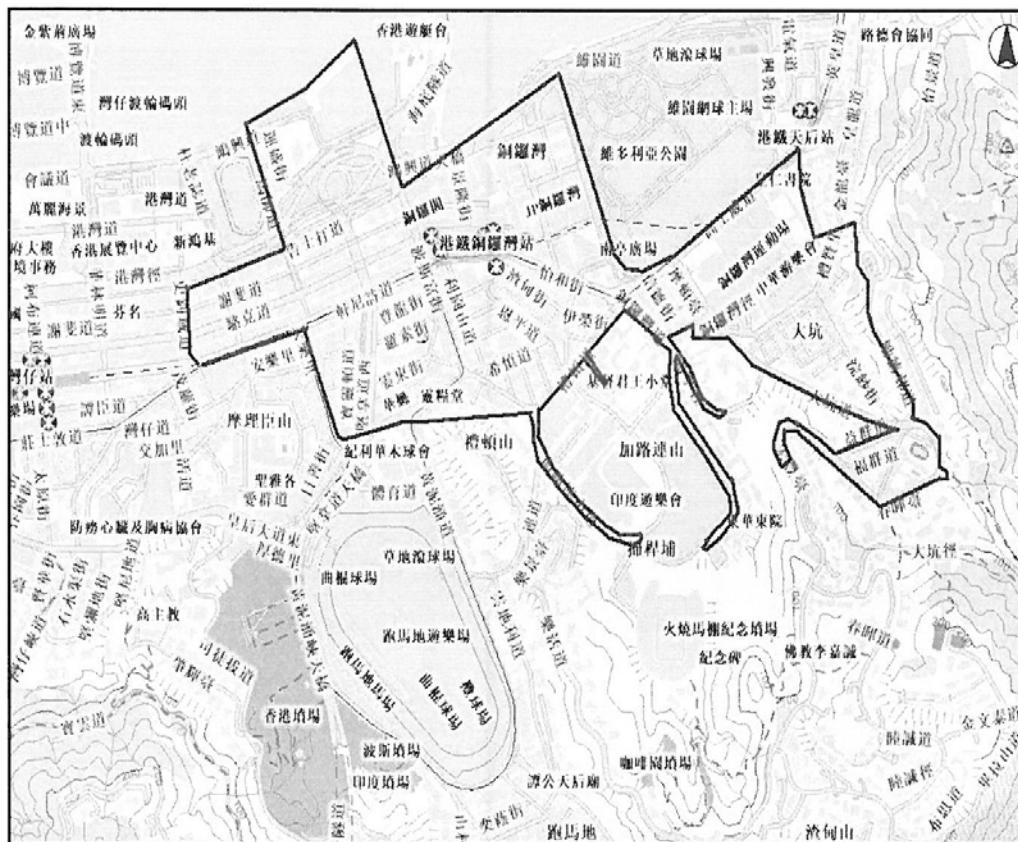


Contract Area – Sheung Wan and the Mid-level

Attachment 1**Legend**

 Boundary of District

Boundary of Wan Chai District

Attachment 2**Legend**

Boundary of Contract Area

Boundary of Contract Area - Causeway Bay Area in Wan Chai District

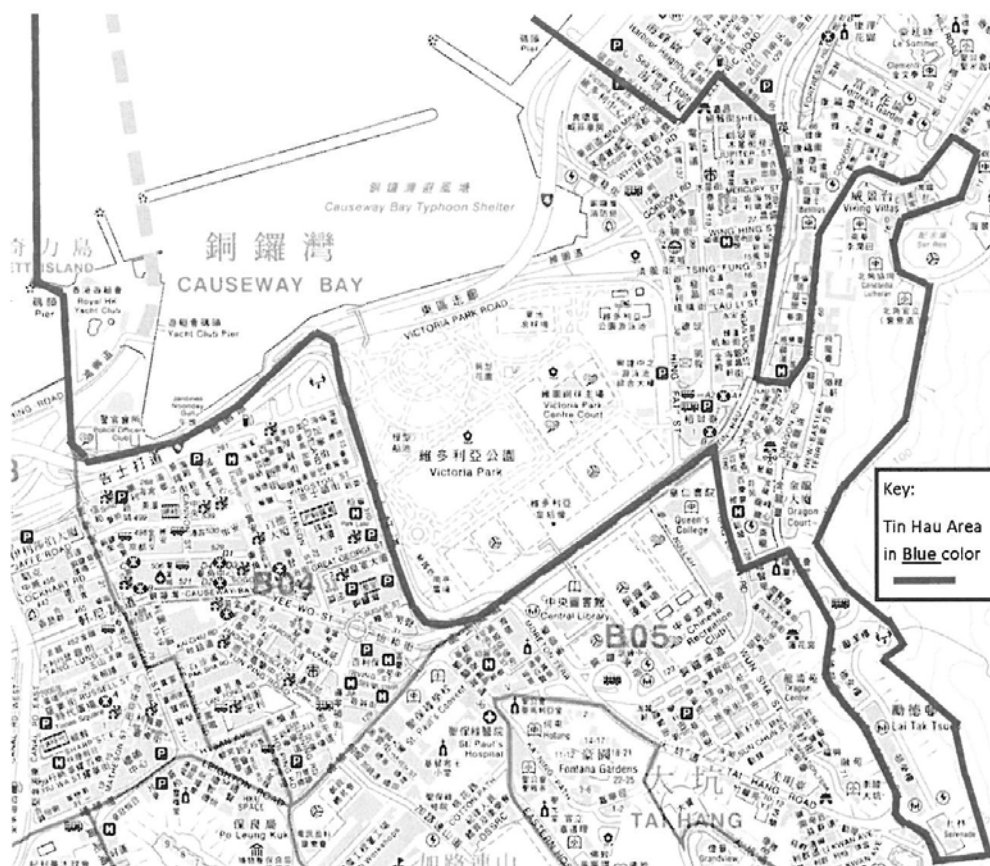
Service Specifications

Attachment 3Legend

Boundary of Contract Area

Boundary of Contract Area – Happy Valley Area in Wan Chai District

Service Specifications

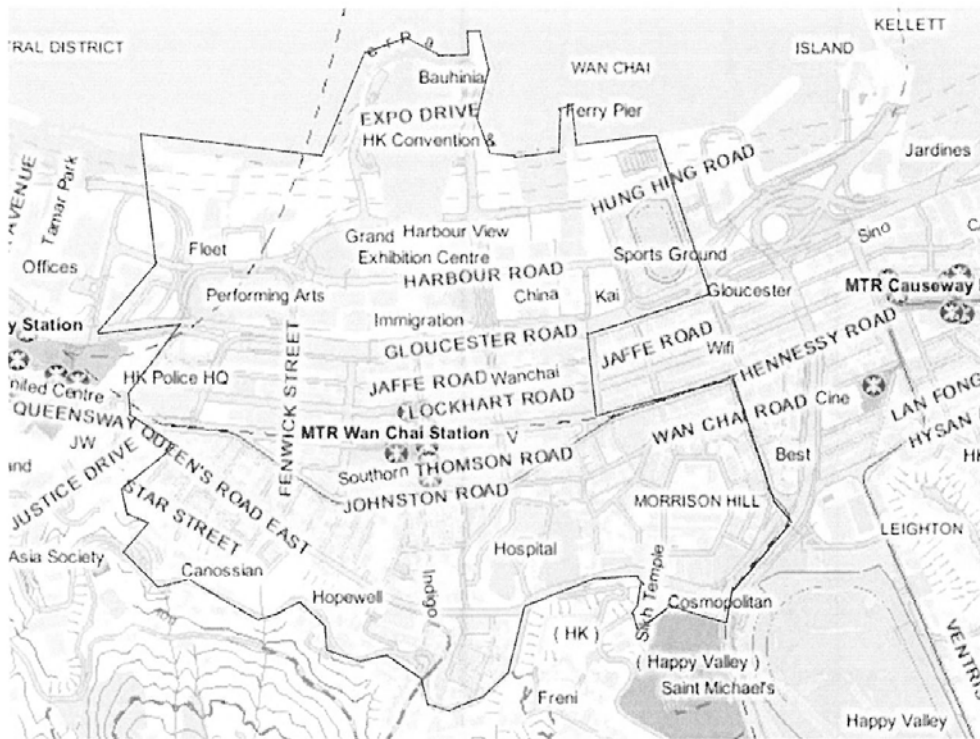
Attachment 4**Legend**

Boundary of Contract Area


Boundary of Contract Area – Tin Hau Area in Wan Chai District

Service Specifications

Attachment 2

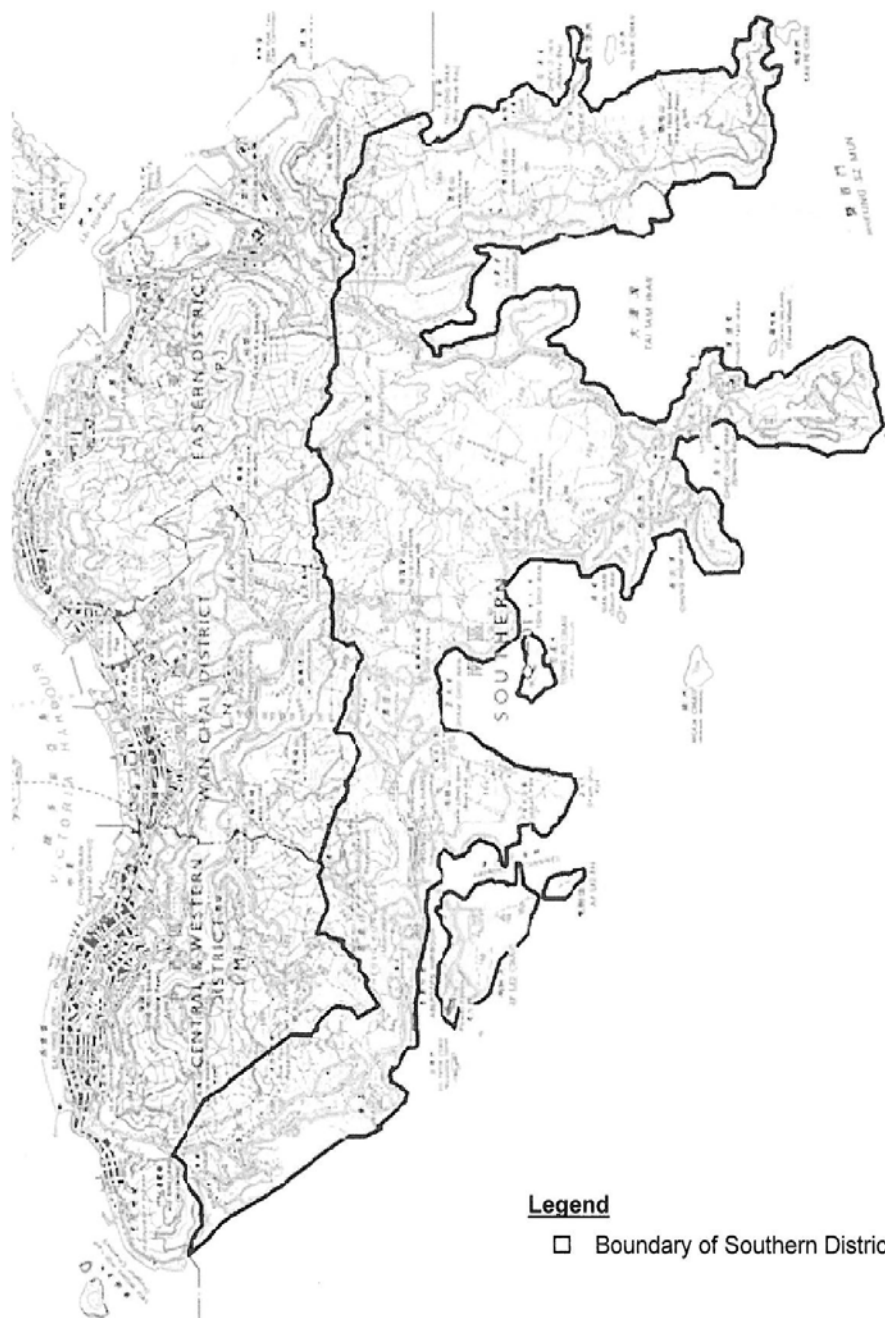


Legend

 Boundary of Contract Area

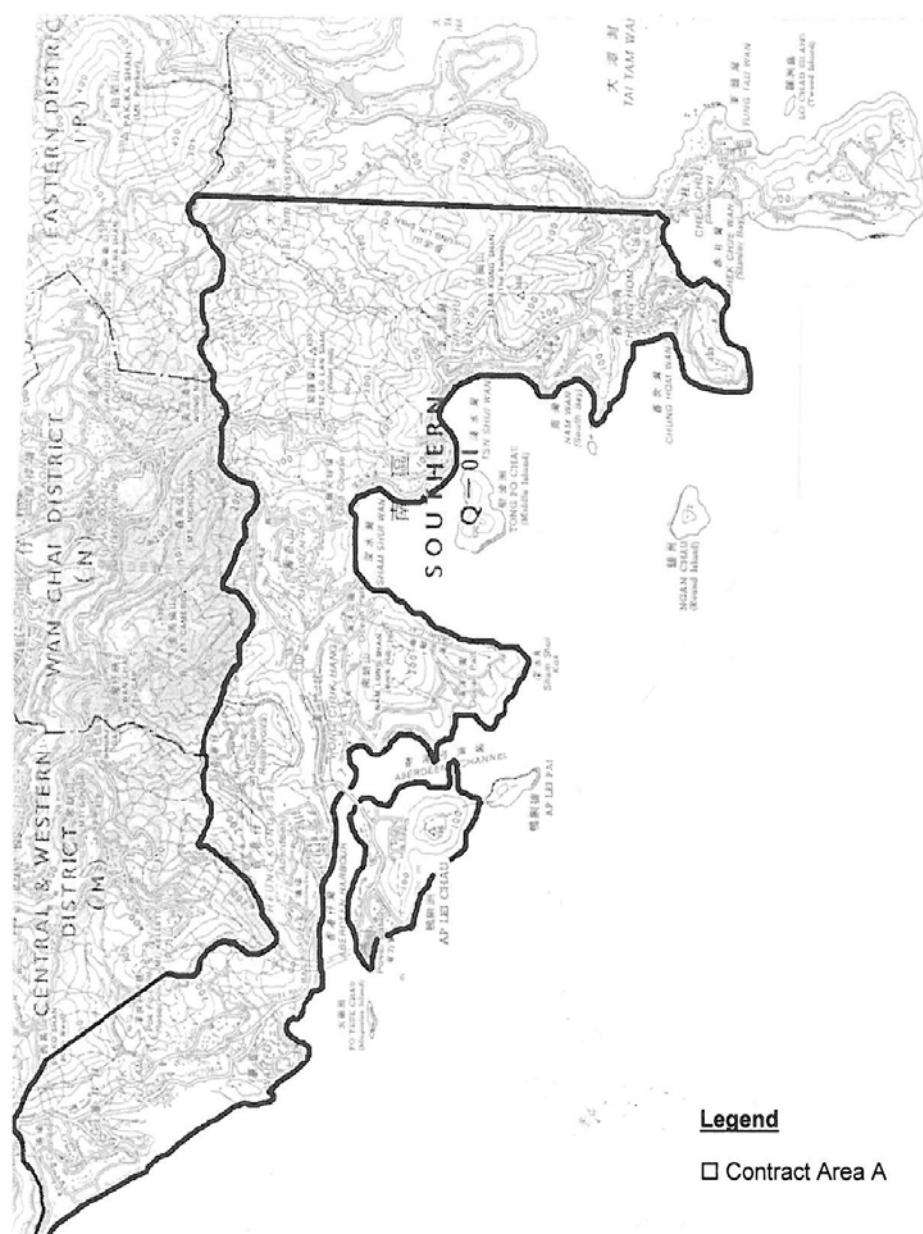
Boundary of Contract Area - Wan Chai District (West)

Service Specifications

Attachment 1Legend

□ Boundary of Southern District

Boundary of Southern District

Attachment 2**Boundary of Contract Area A in Southern District**

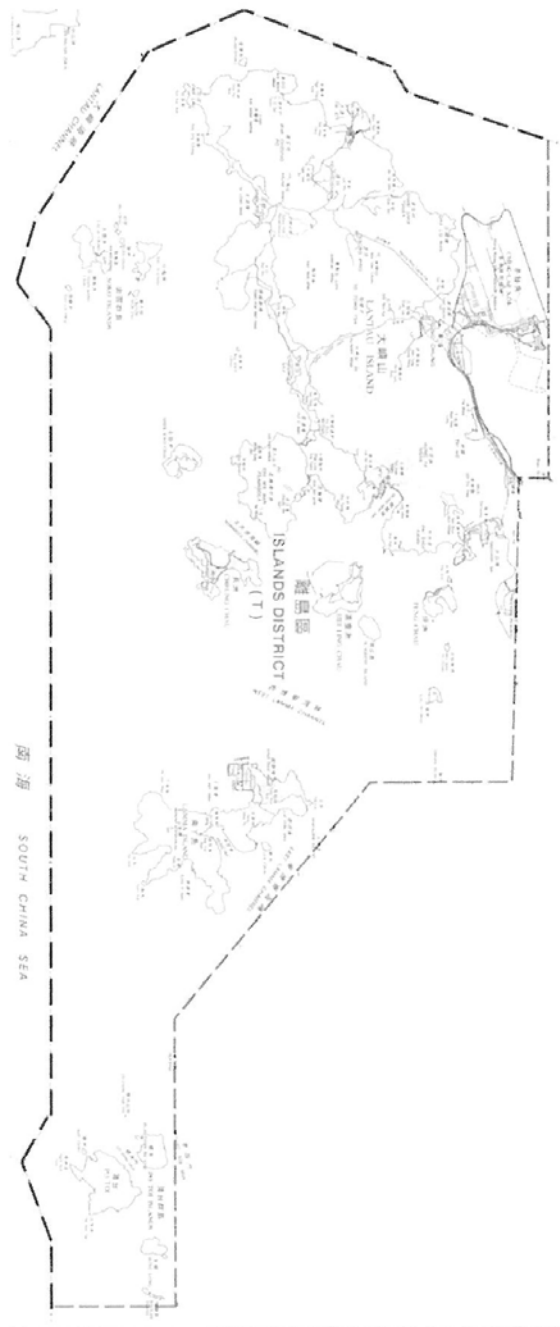
Attachment 4



Legend


☐ Contract Area B

Boundary of Contract Area B in Southern District

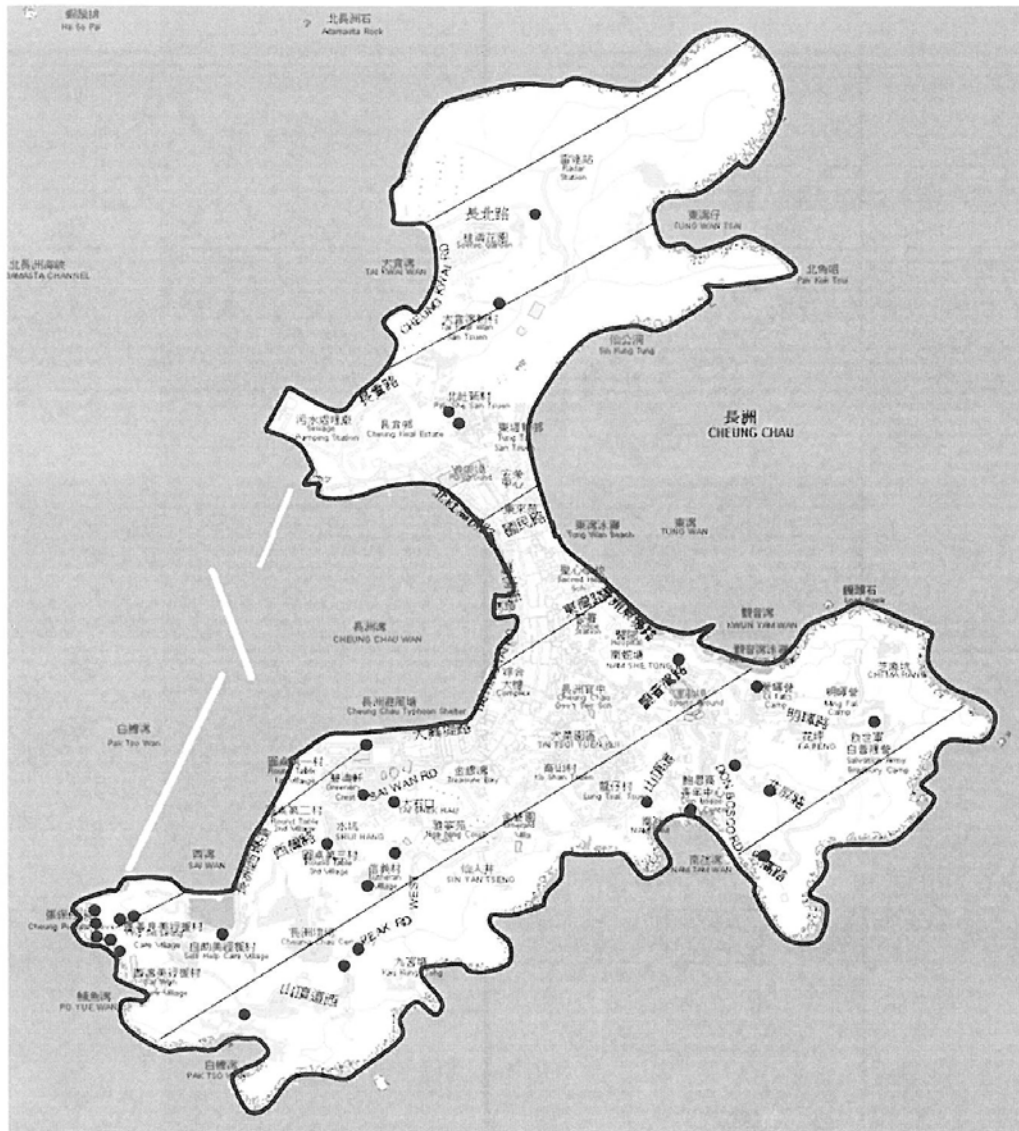


Boundary of Islands District

LEGEND:

 Boundary of Islands District

Service Specifications

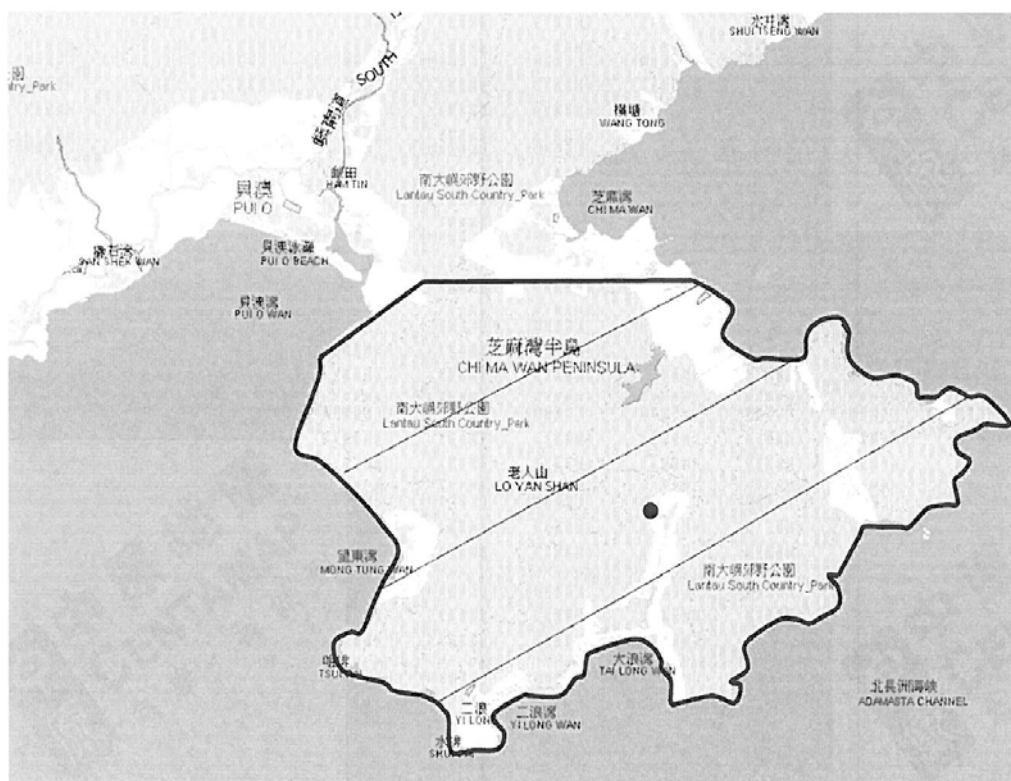
**LEGEND:**

Contract Area in Cheung Chau



Location of Bin Sites on Cheung Chau (The locations of bin sites are for reference only)

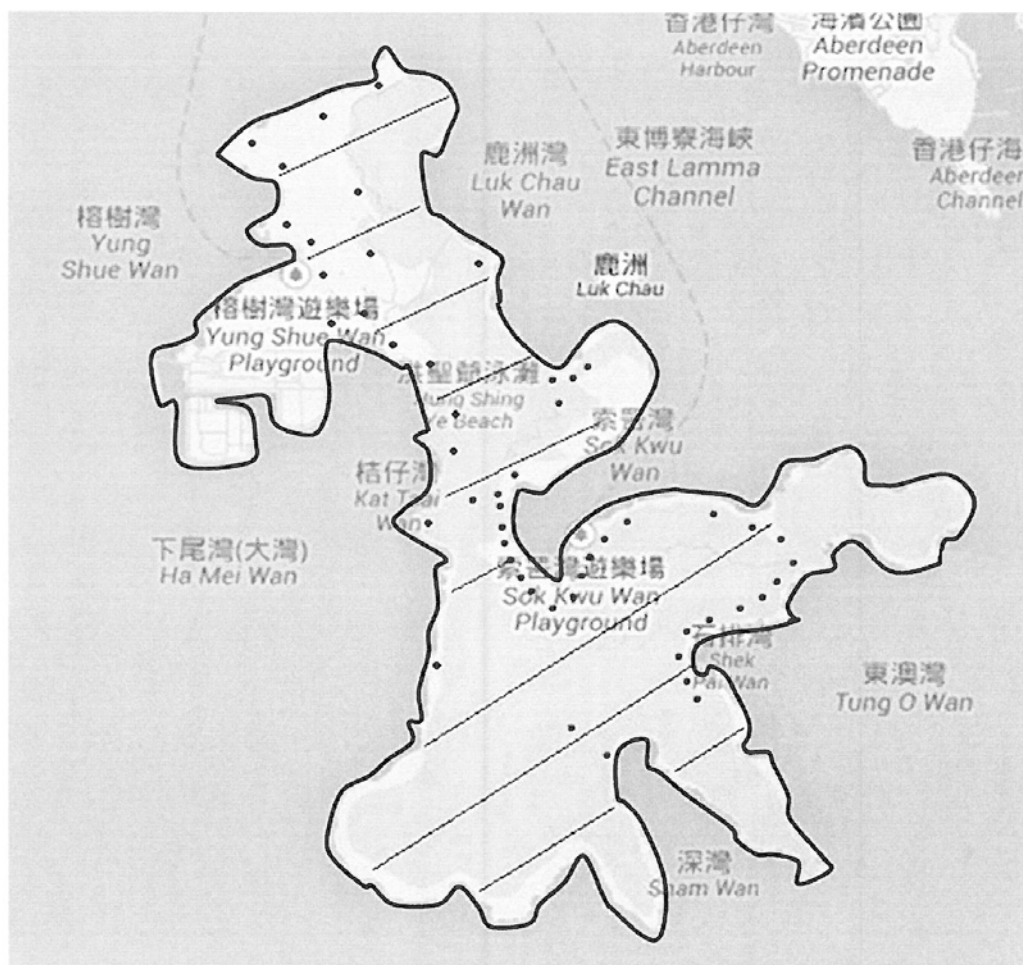
Service Specifications

**LEGEND:**

Contract Area in Chi Ma Wan



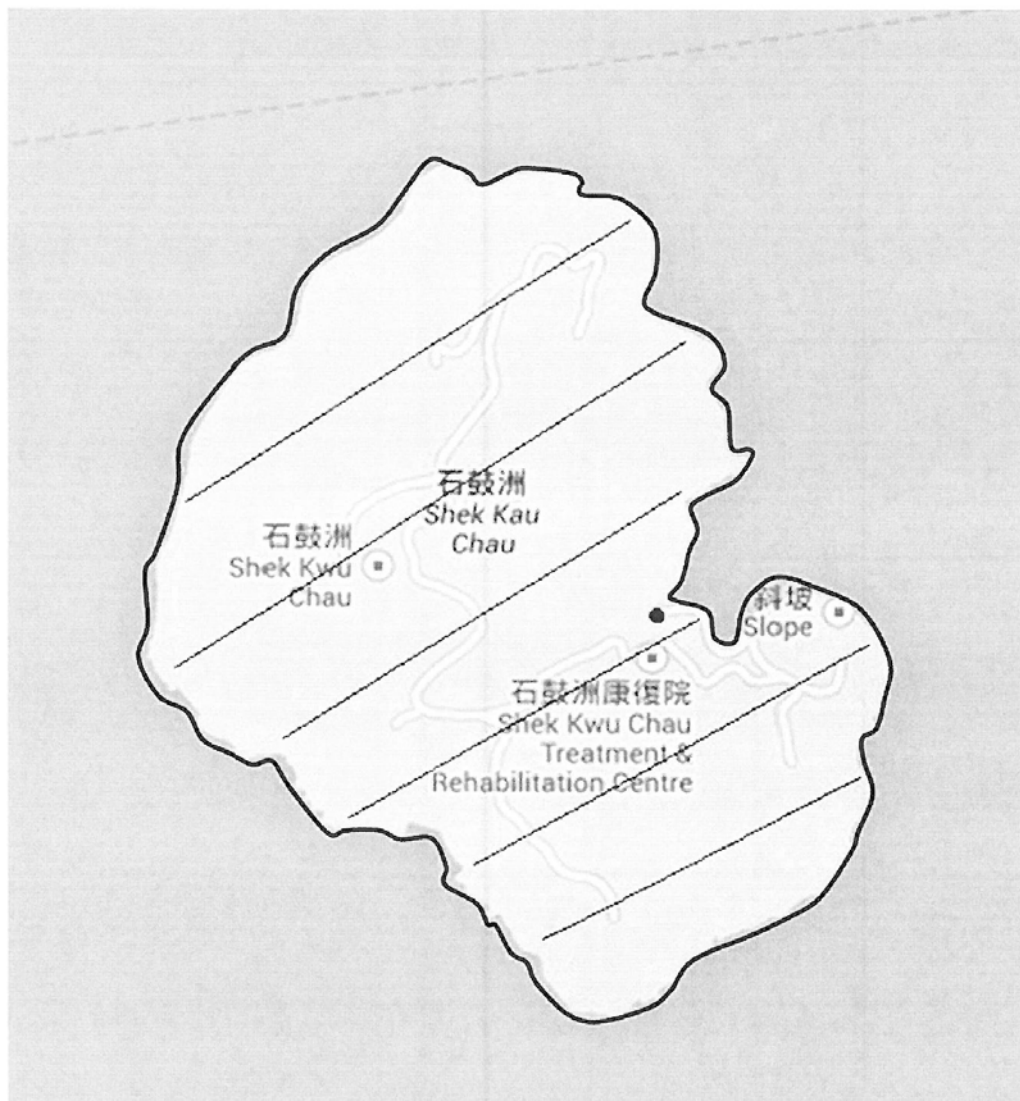
Location of Bin Site in Chi Ma Wan (The location of bin site is for reference only)

**LEGEND:**

Contract Area in Lamma Island



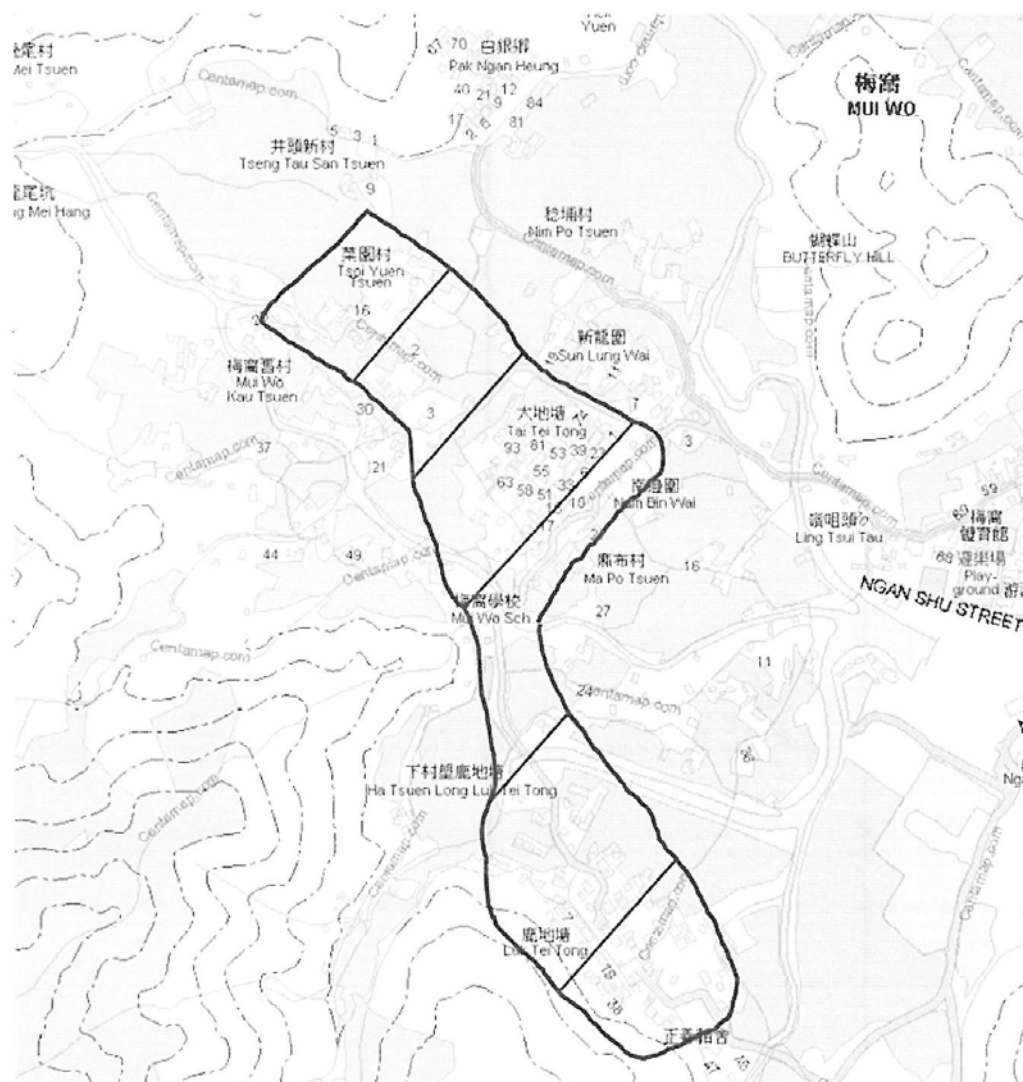
Location of Bin Sites in Lamma Island (The locations of bin sites are for reference only)

**LEGEND:**

Contract Area in Shek Kwu Chau



Location of Bin Site in Shek Kwu Chau (The location of bin site is for reference only)

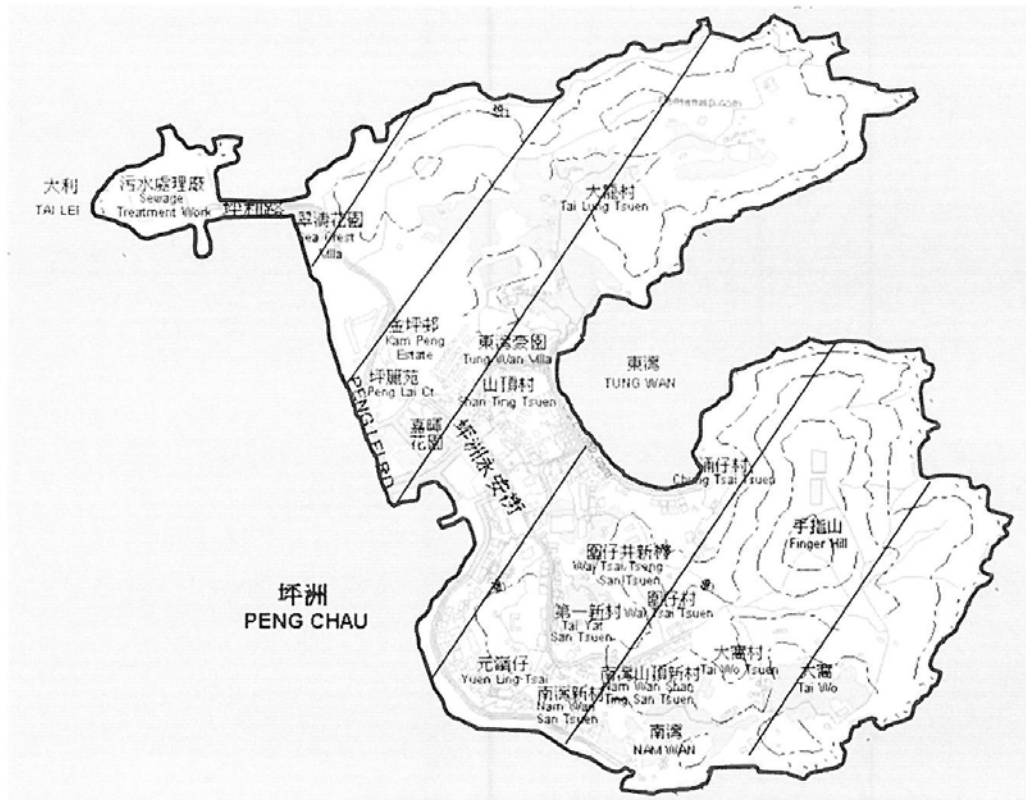


LEGEND:

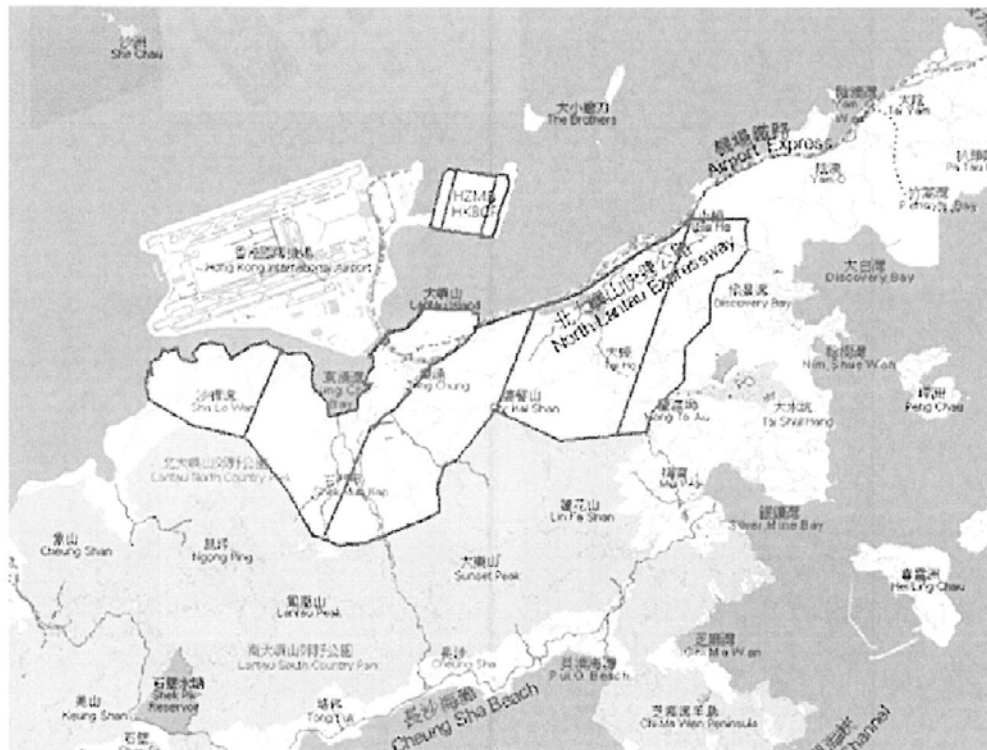


Contract Area in Mui Wo

Service Specifications

**LEGEND:**

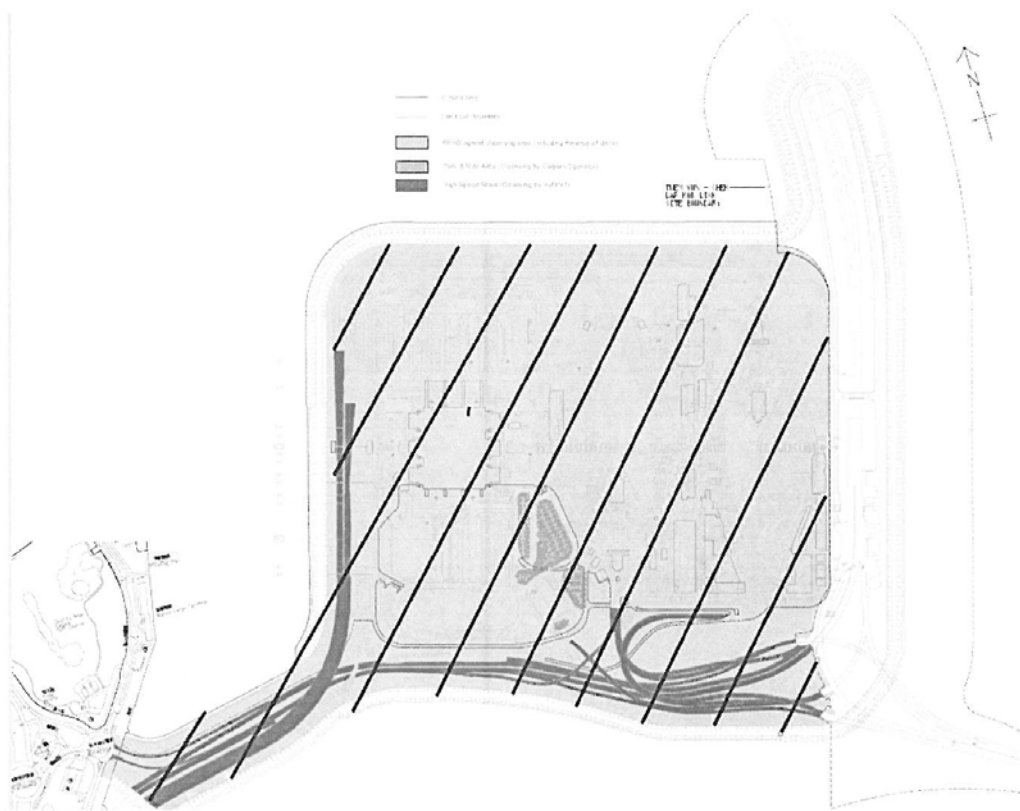
Contract Area in Peng Chau

Attachment 2

Boundary of Tung Chung and
Hong Kong-Zhuhai-Macao Bridge (Hong Kong Boundary Crossing Facilities)

Legend

Service Specifications

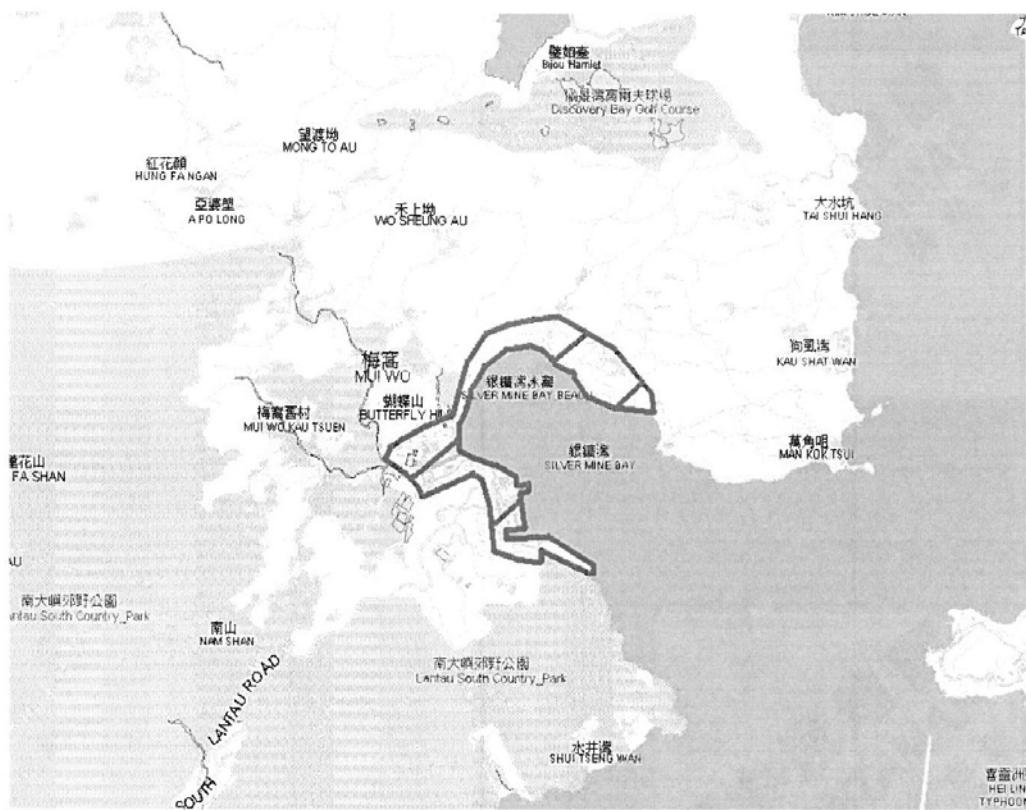
Attachment 3

**The area required for provision of street cleansing service at
Hong Kong-Zhuhai-Macao Bridge (Hong Kong Boundary Crossing Facilities)**

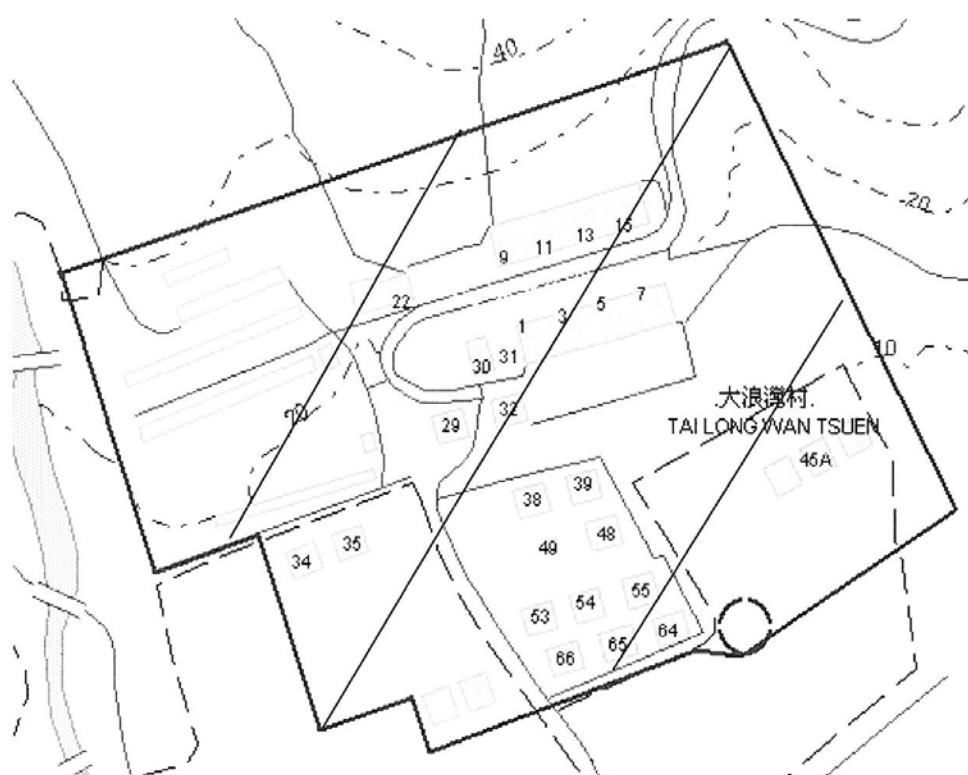
Legend

Contract Area

Service Specifications

Attachment 4**Boundary of Mui Wo (Town Area)****Legend****Contract Area**

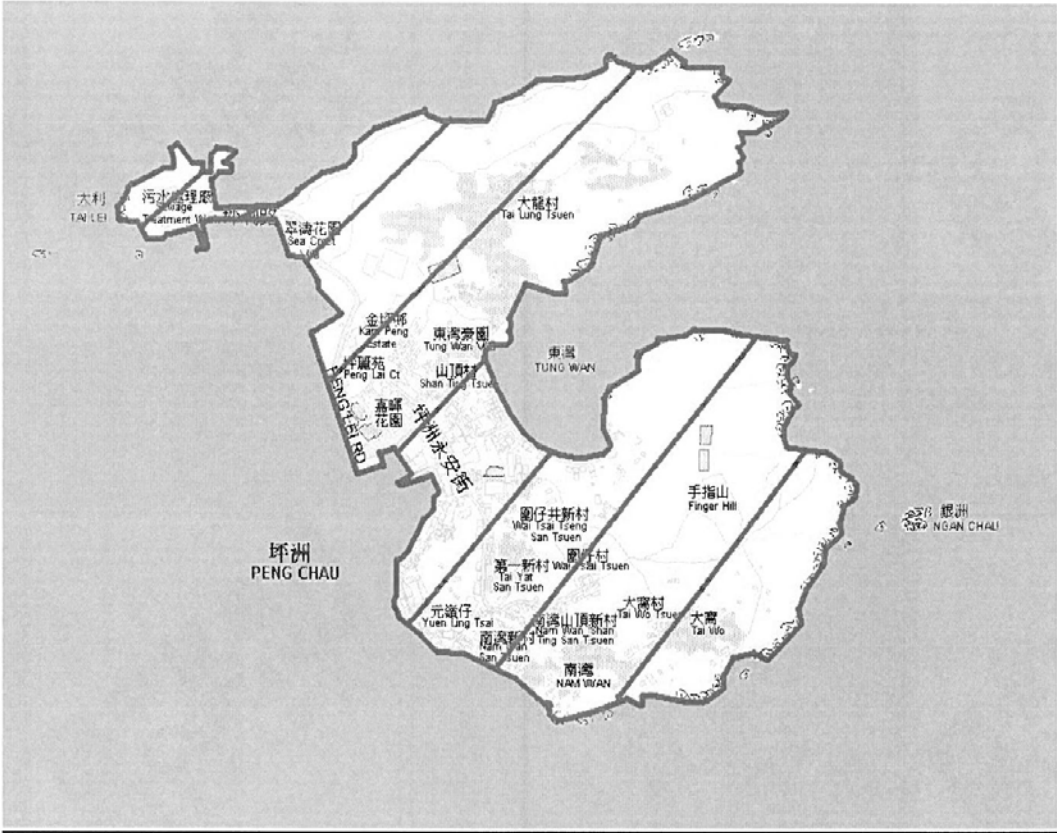
Service Specifications

Attachment 5**Boundary of Tai Long Wan Tsuen, Shek Pik****Legend**

Specified Area

Service Specifications

Attachment 6



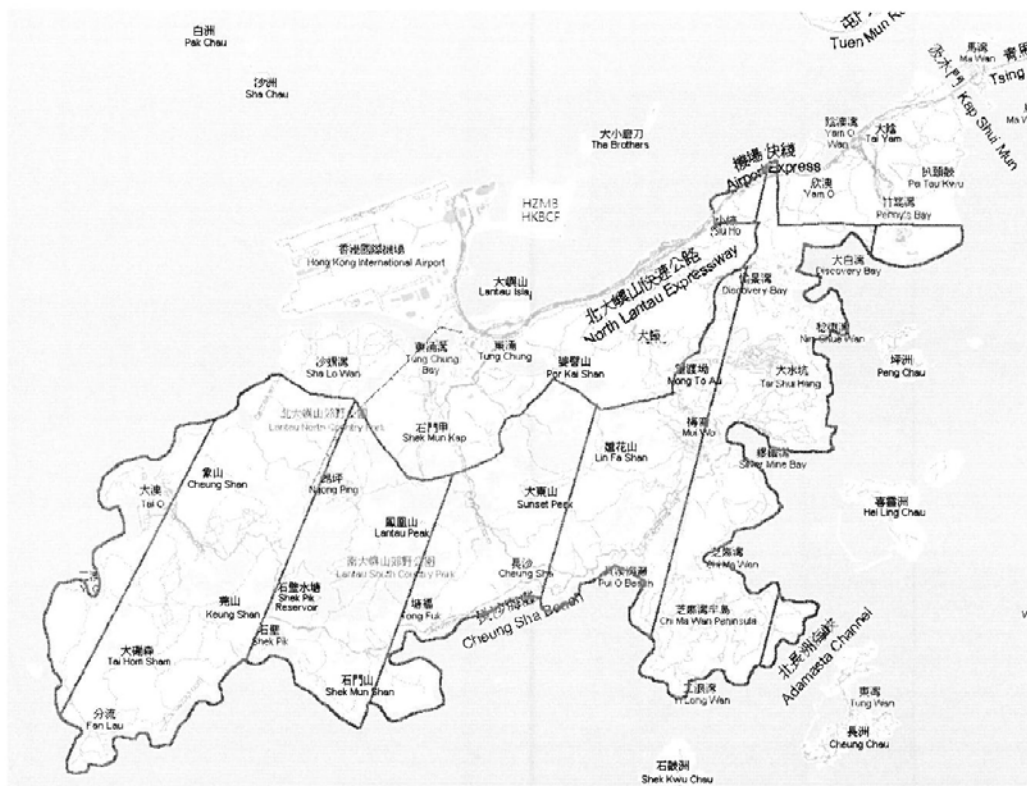
Boundary of Peng Chau

Legend



Specified Area

Attachment 7



Boundary of Lantau Island

Legend



Other Locations of Lantau Island

Service Specifications

Attachment 1

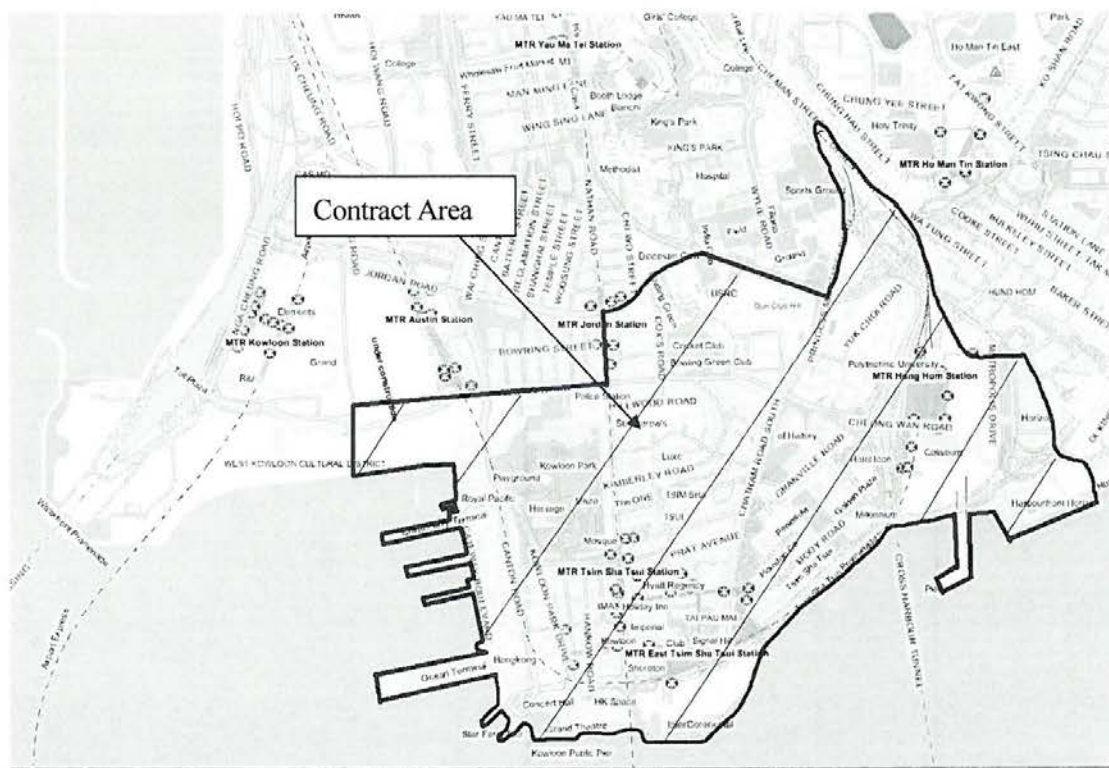


Legend



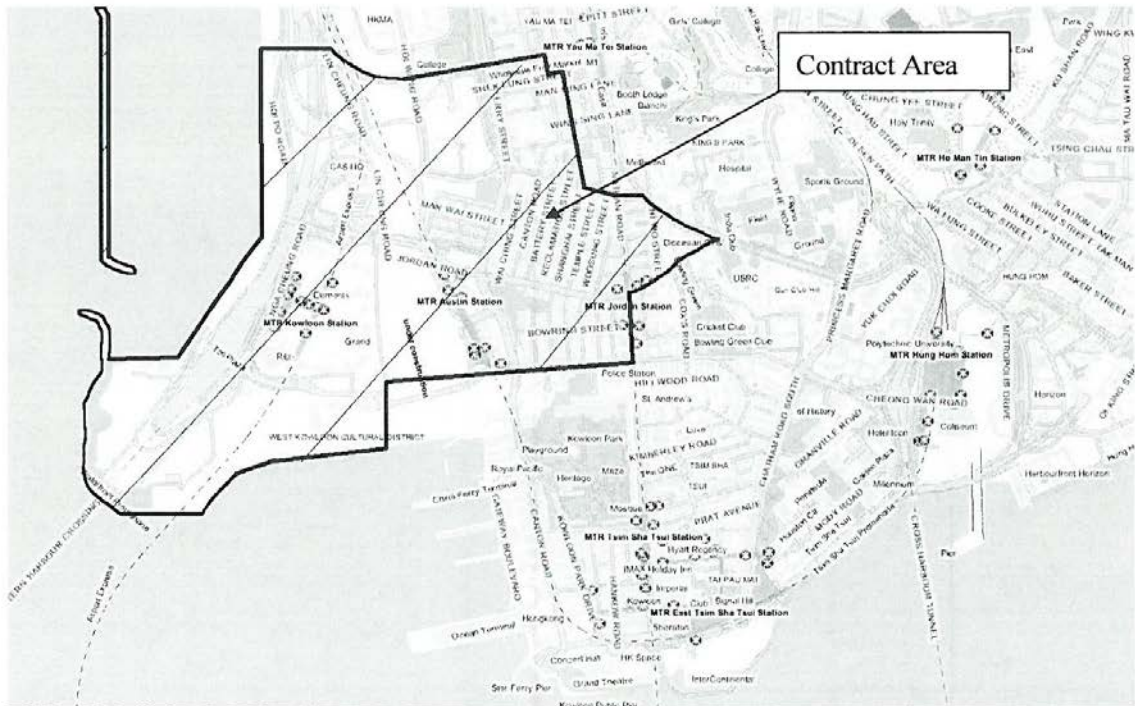
Boundary of Yau Tsim District

Boundary of Yau Tsim District

Attachment 2**Legend**

Contract Area

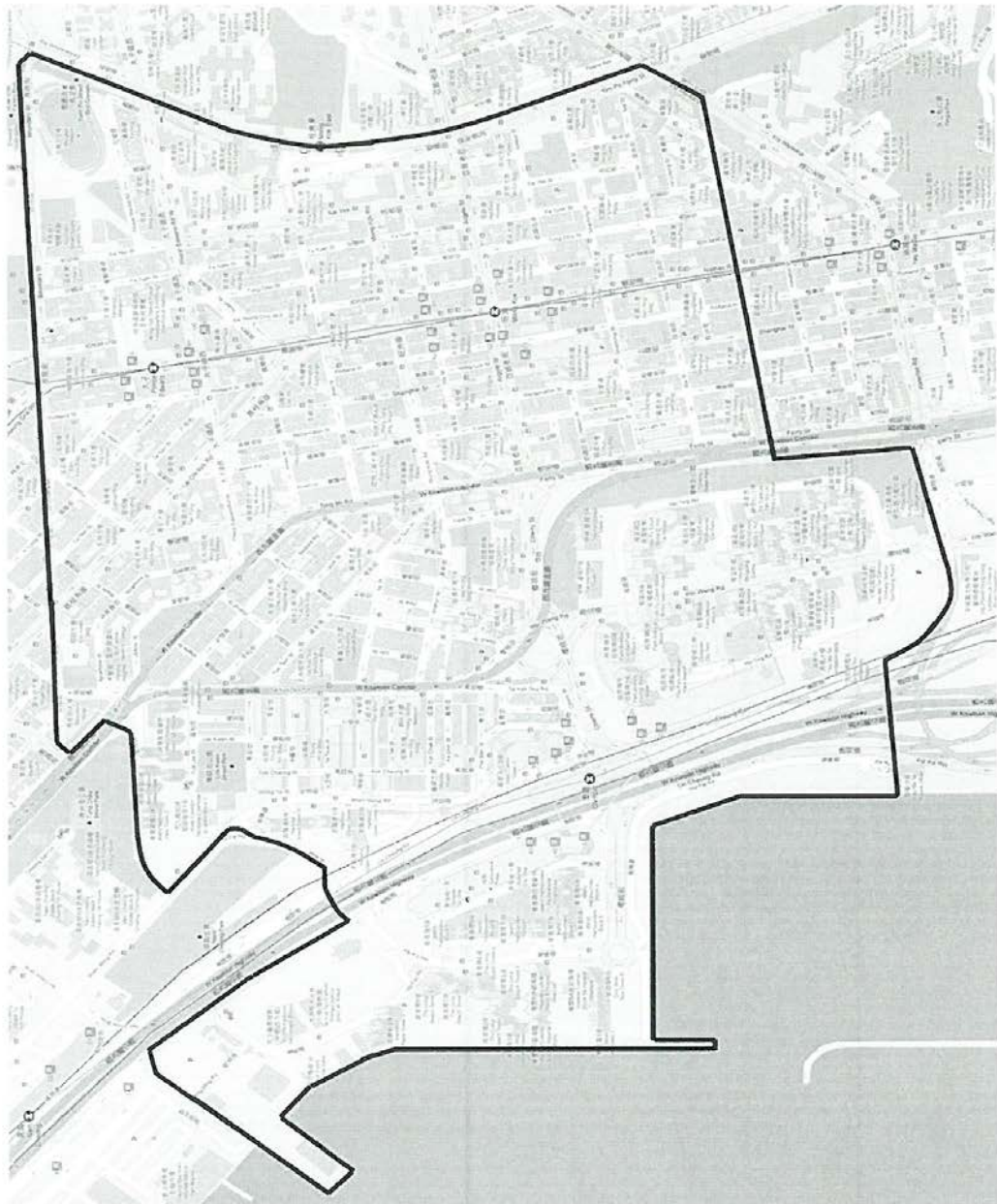
Boundary of Contract Area in Yau Tsim District (South)

Attachment 2**Legend**


Contract Area

Boundary of Contract Area in Yau Tsim District (North)

Service Specifications

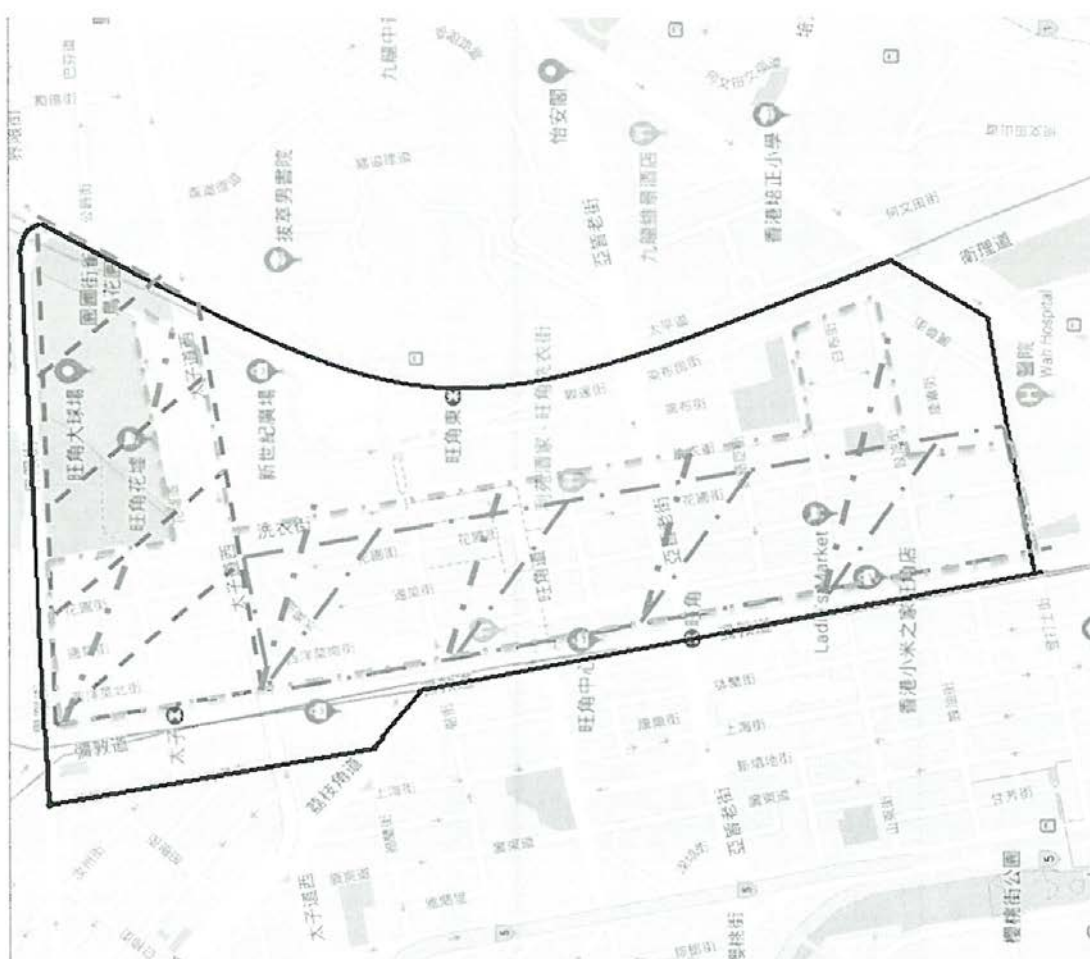


Legend

 Boundary of Mong Kok District

Boundary of Mong Kok District

Service Specifications

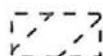


Boundary of Contract Area in Mong Kok District (East)

LEGEND:



Contract Area



Area requires special cleansing services for the Lunar New Year Period

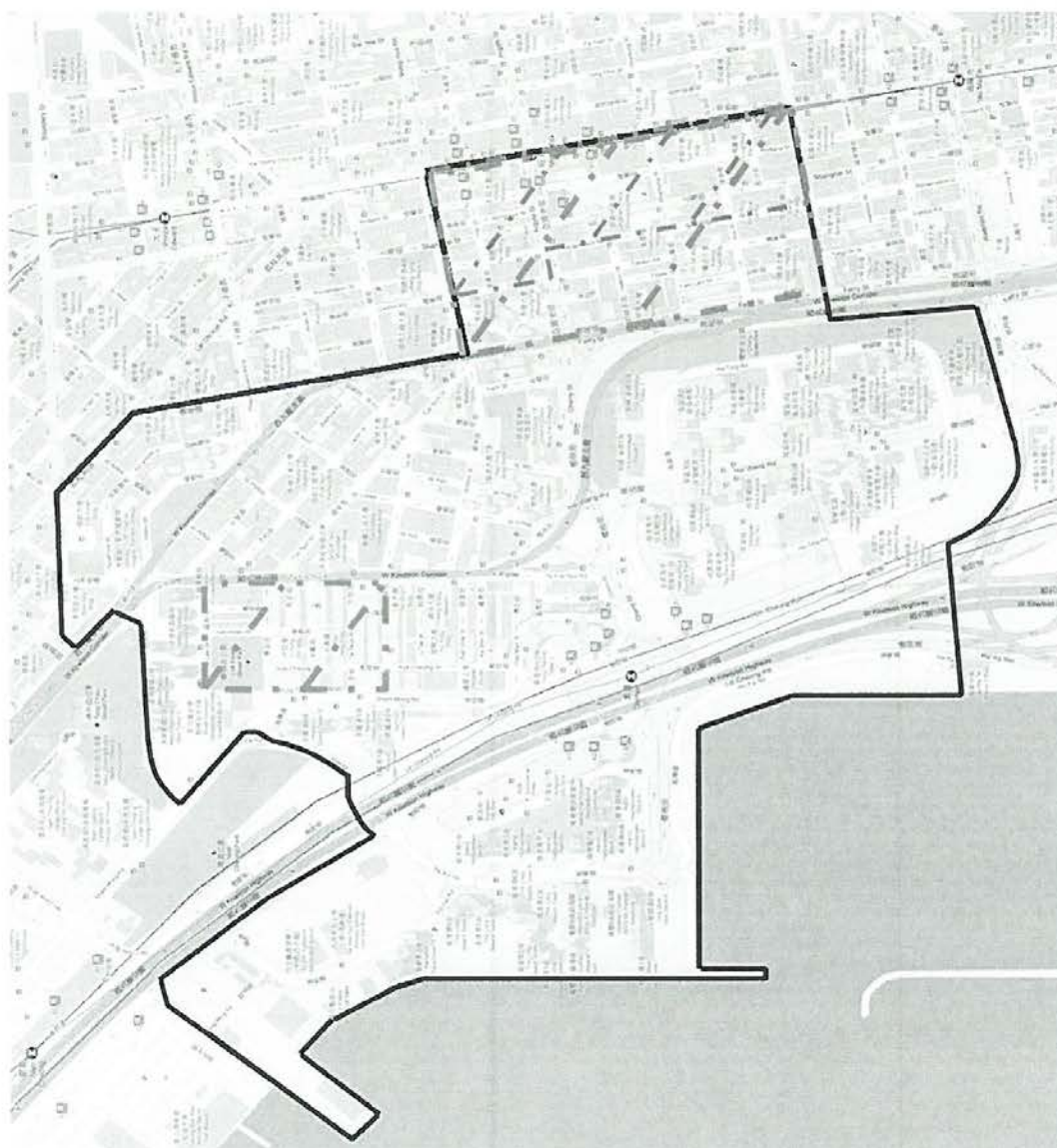


Specified area requires mid-night cleansing services



Designated area requires enhanced cleansing services

Service Specifications

Attachment 2

Boundary of Contract Area in Mong Kok District (West)

LEGEND:

Contract Area

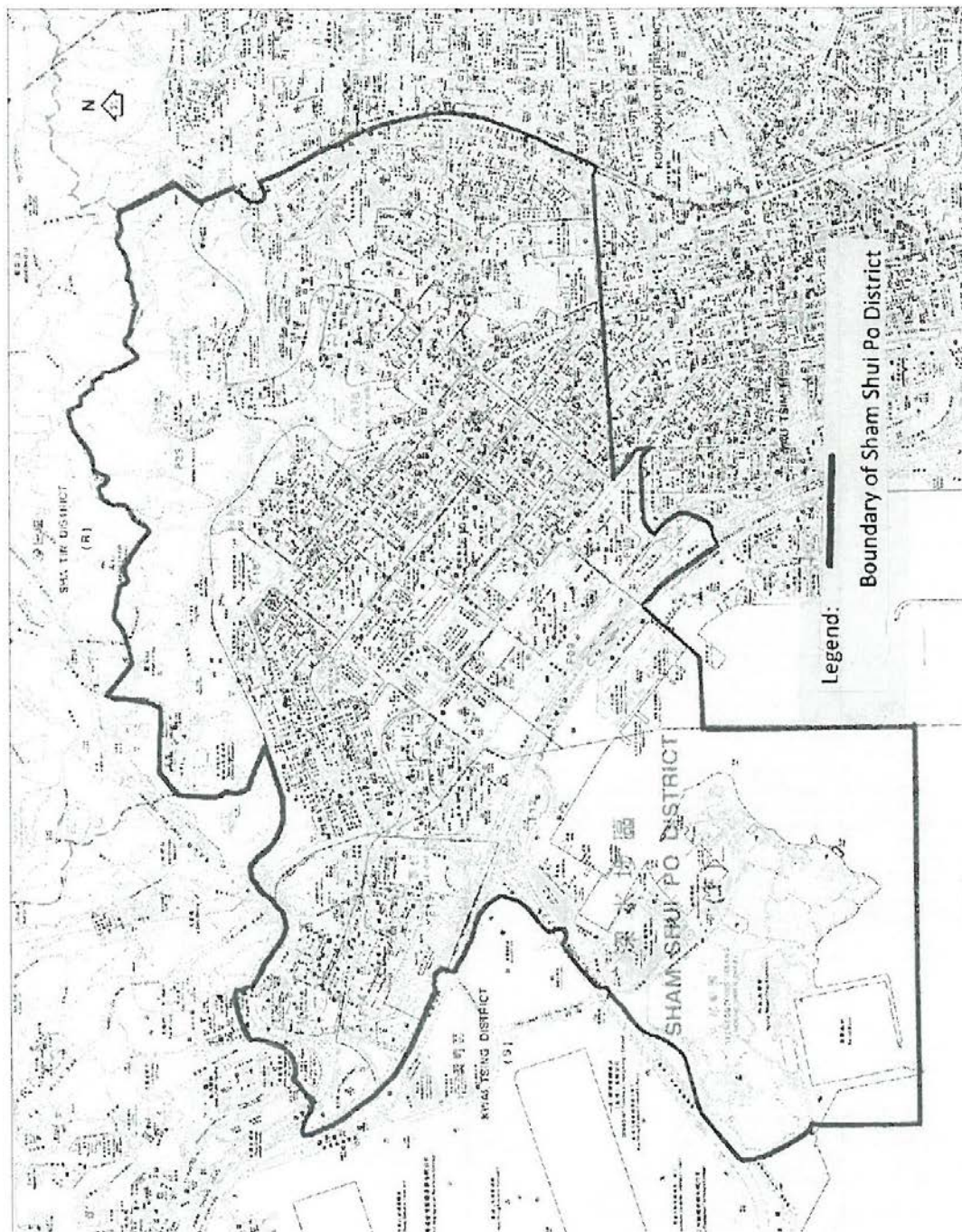


Specified area requires mid-night cleansing services



Designated area requires enhanced cleansing services

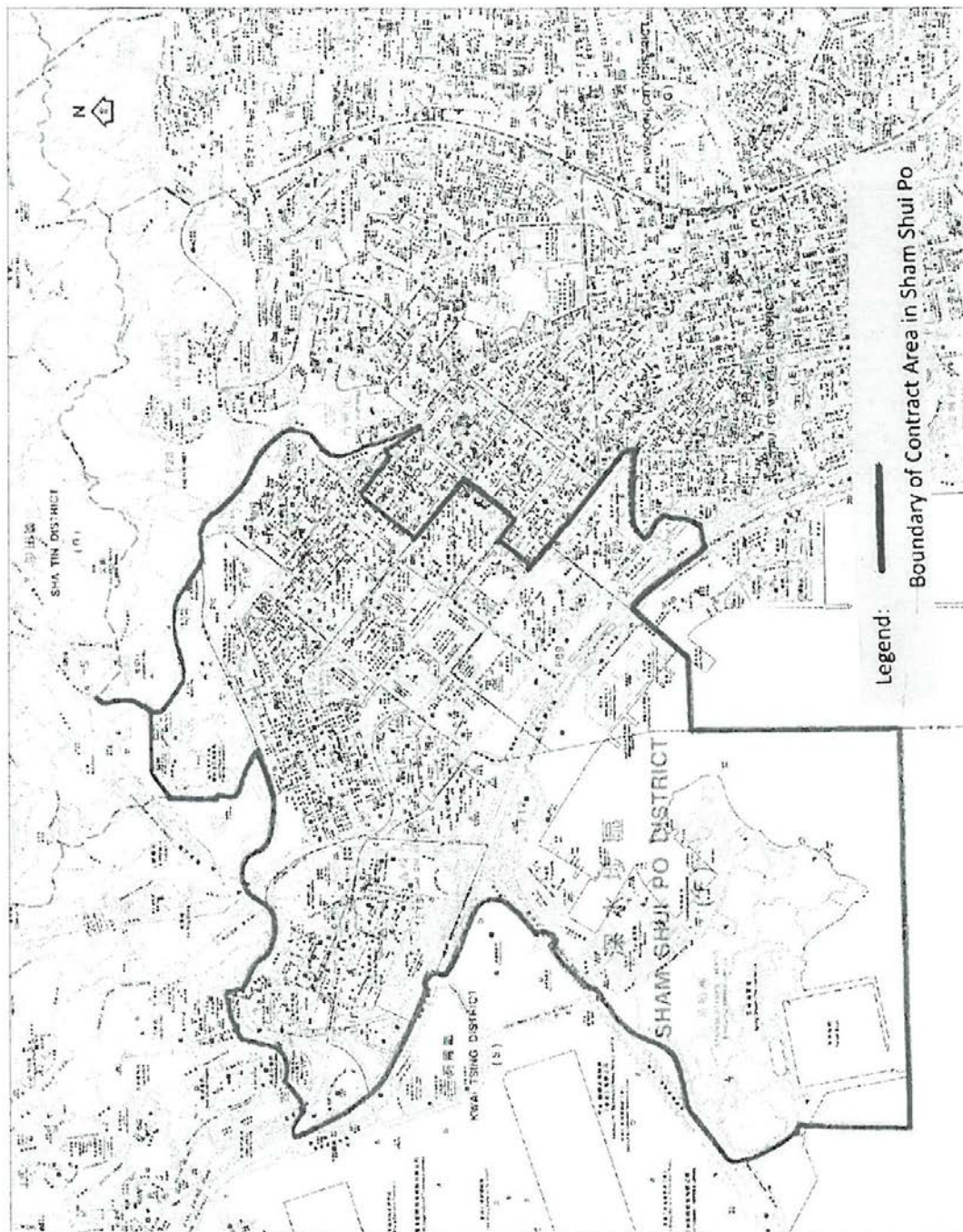
Service Specifications

Attachment 1Legend

District Boundary

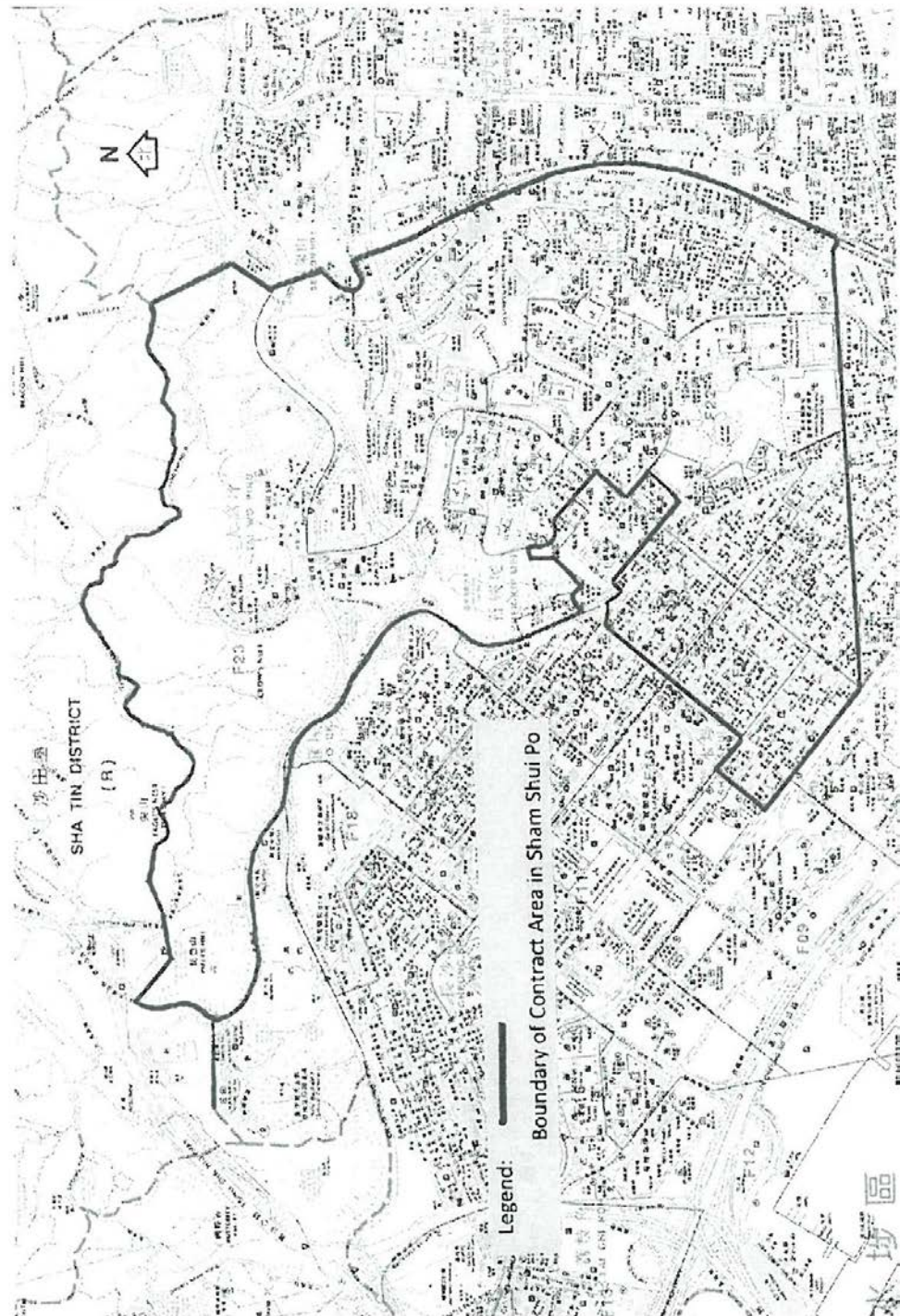
Boundary of Sham Shui Po District

Service Specifications

Attachment 2

Boundary of Contract Area in Sham Shui Po District (West)

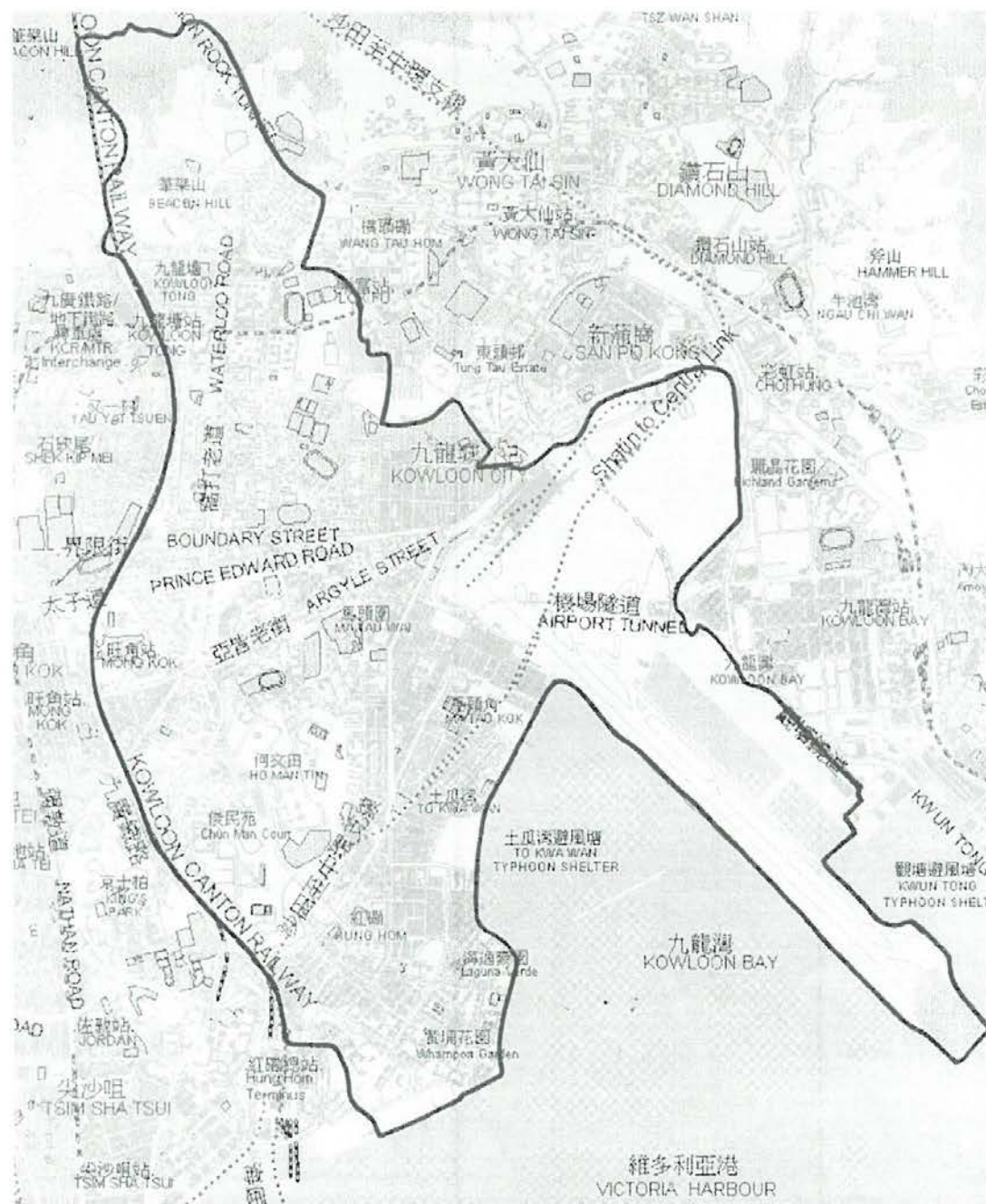
Service Specifications



Boundary of Contract Area in Sham Shui Po District (East)

Attachment 3

Service Specifications



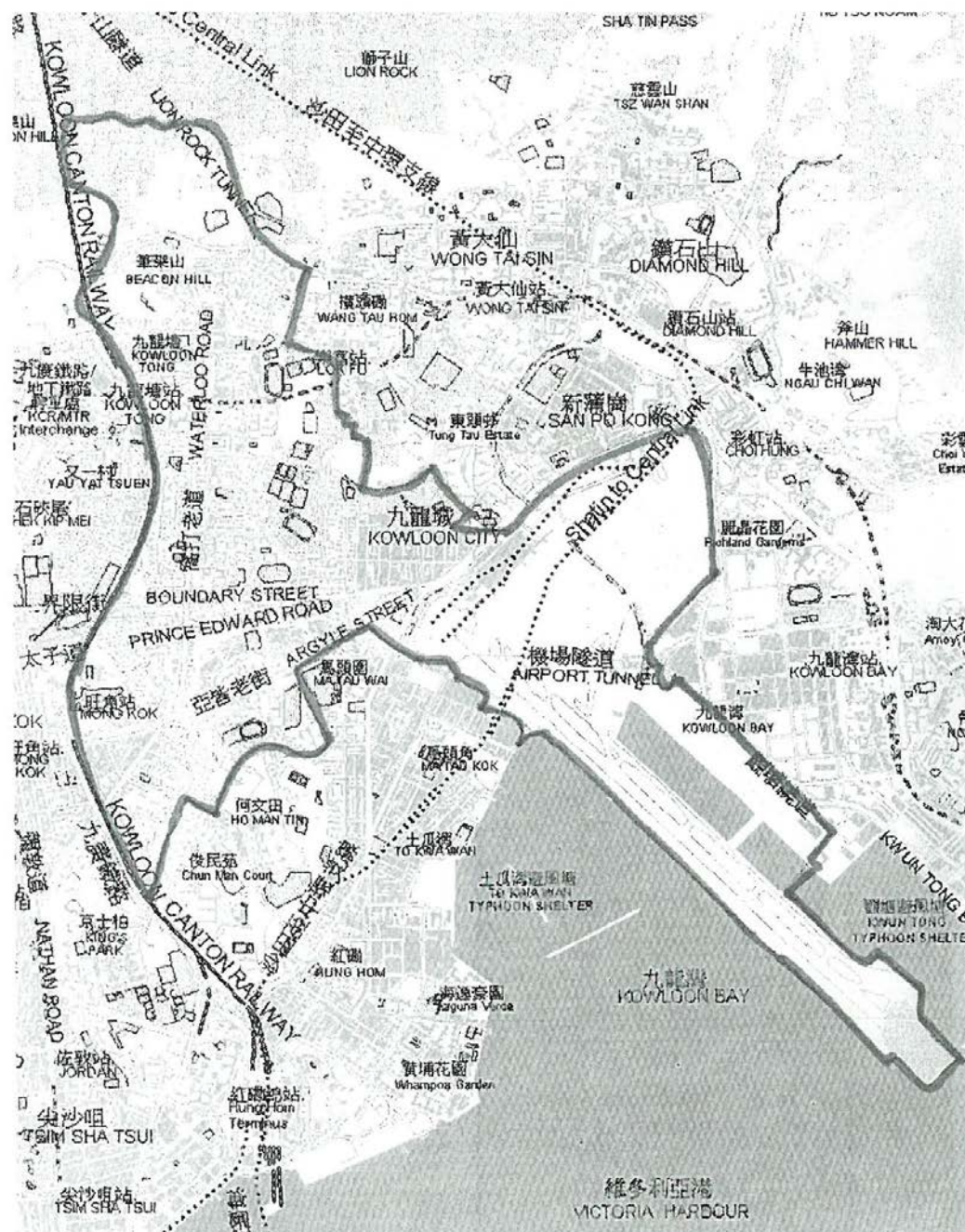
Boundary of Kowloon City District

Legend



District Boundary

Service Specifications



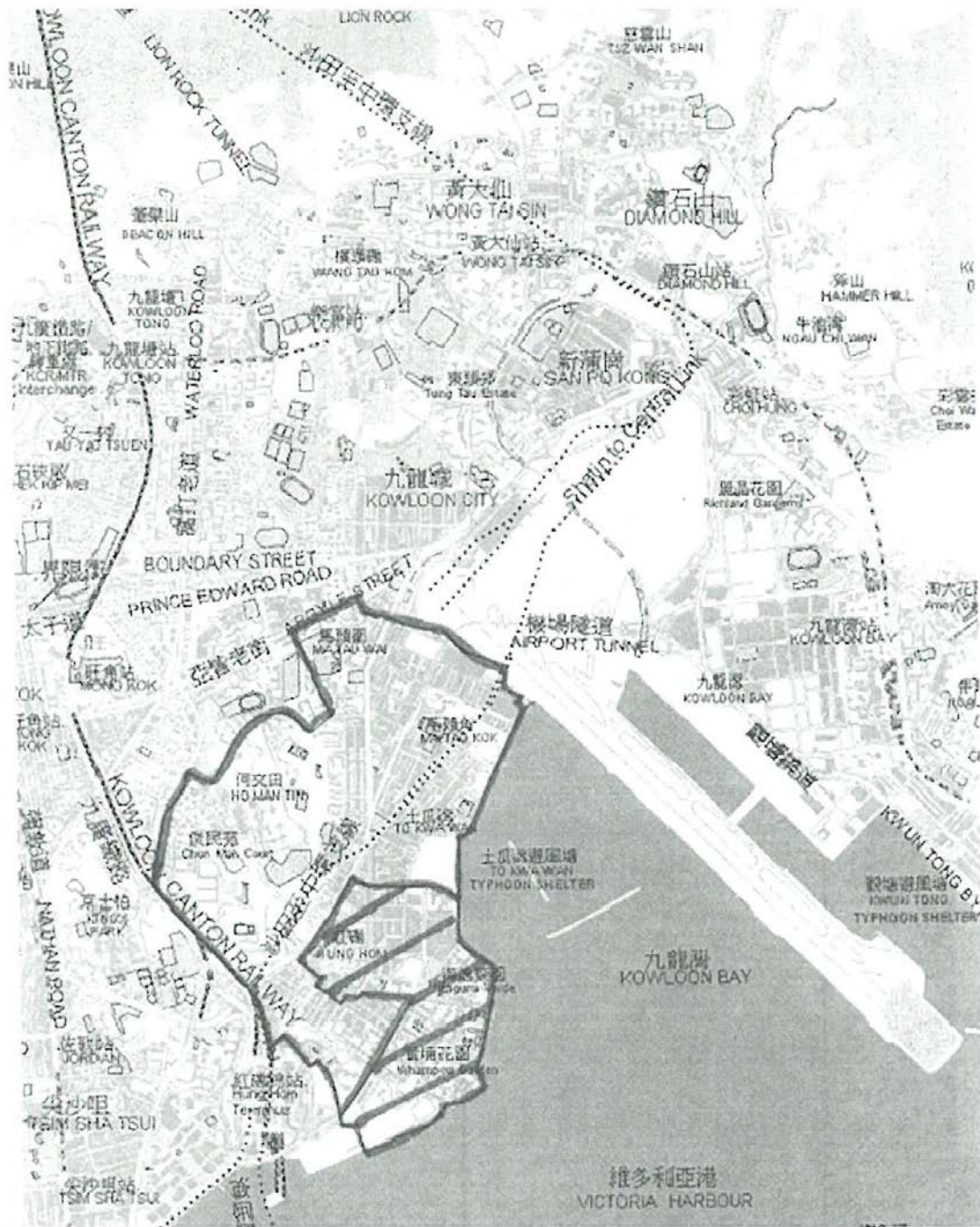
Map Showing the Boundary of Contract Area in Kowloon City District (North)

Legend



Contract Area

Service Specifications



Map Showing the Boundary of Contract Area in Kowloon City District (South)



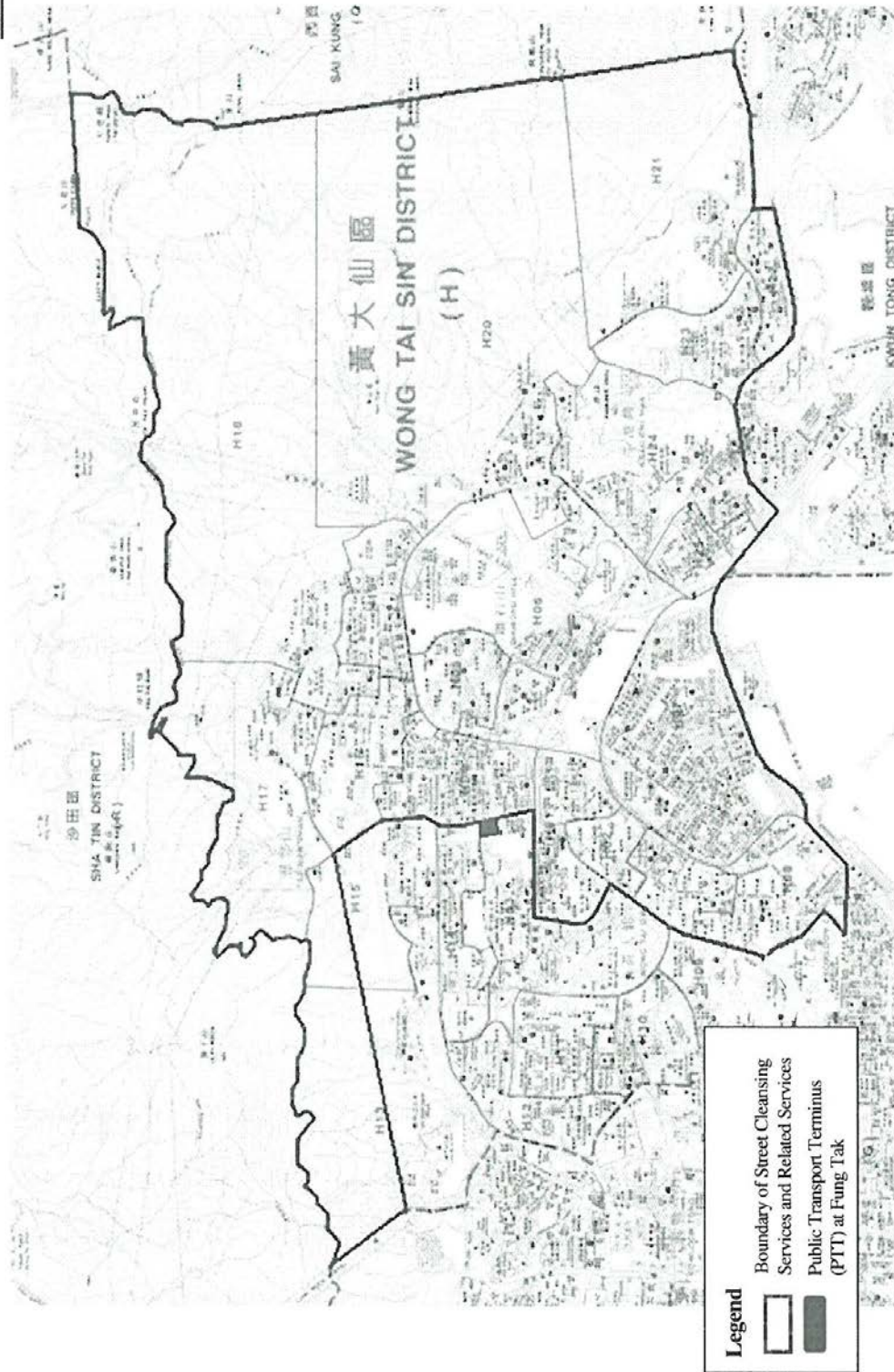
Contract Area



Non-contracted Out Area in Hung Hom

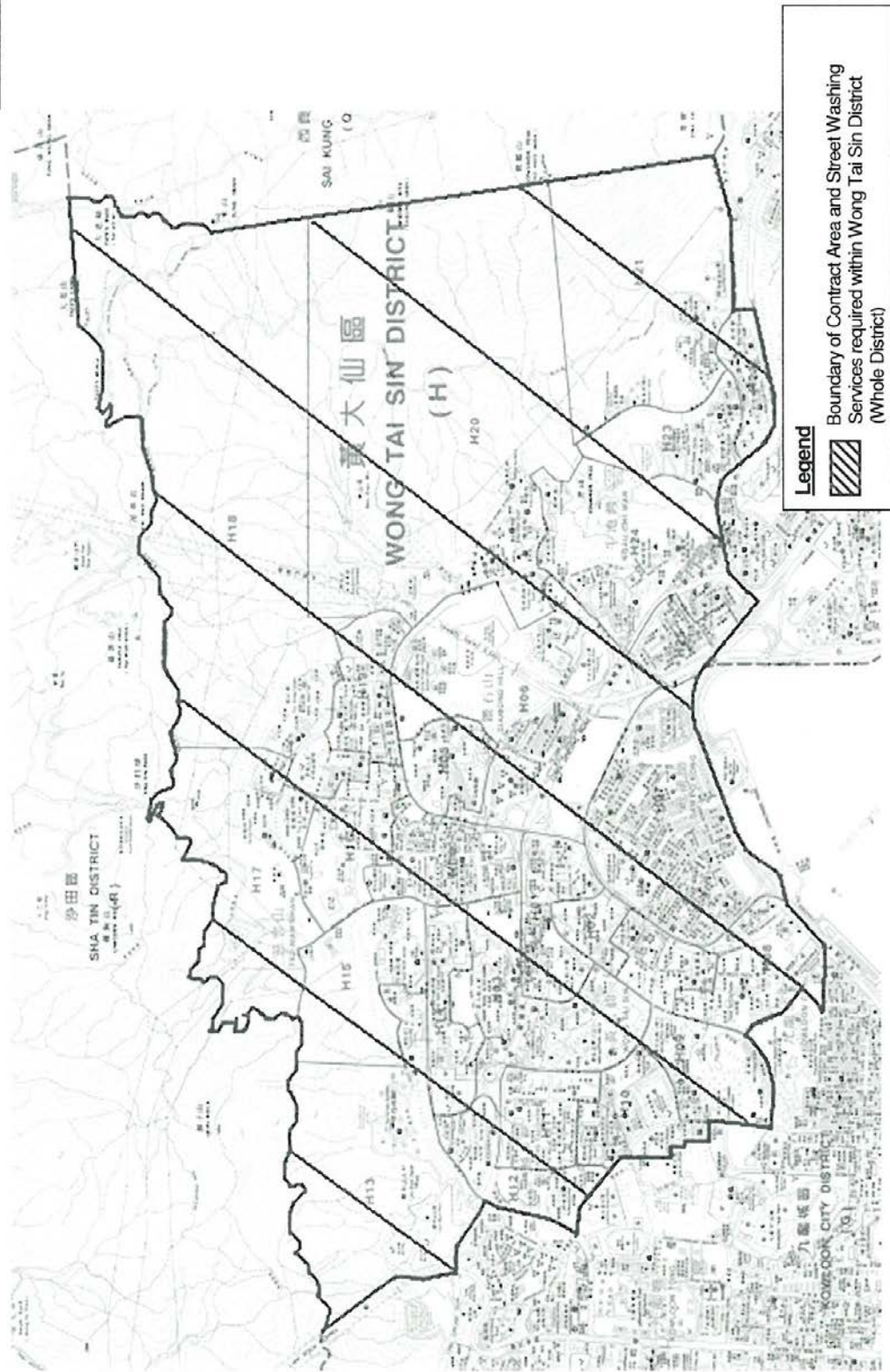
Service Specifications

Attachment 1

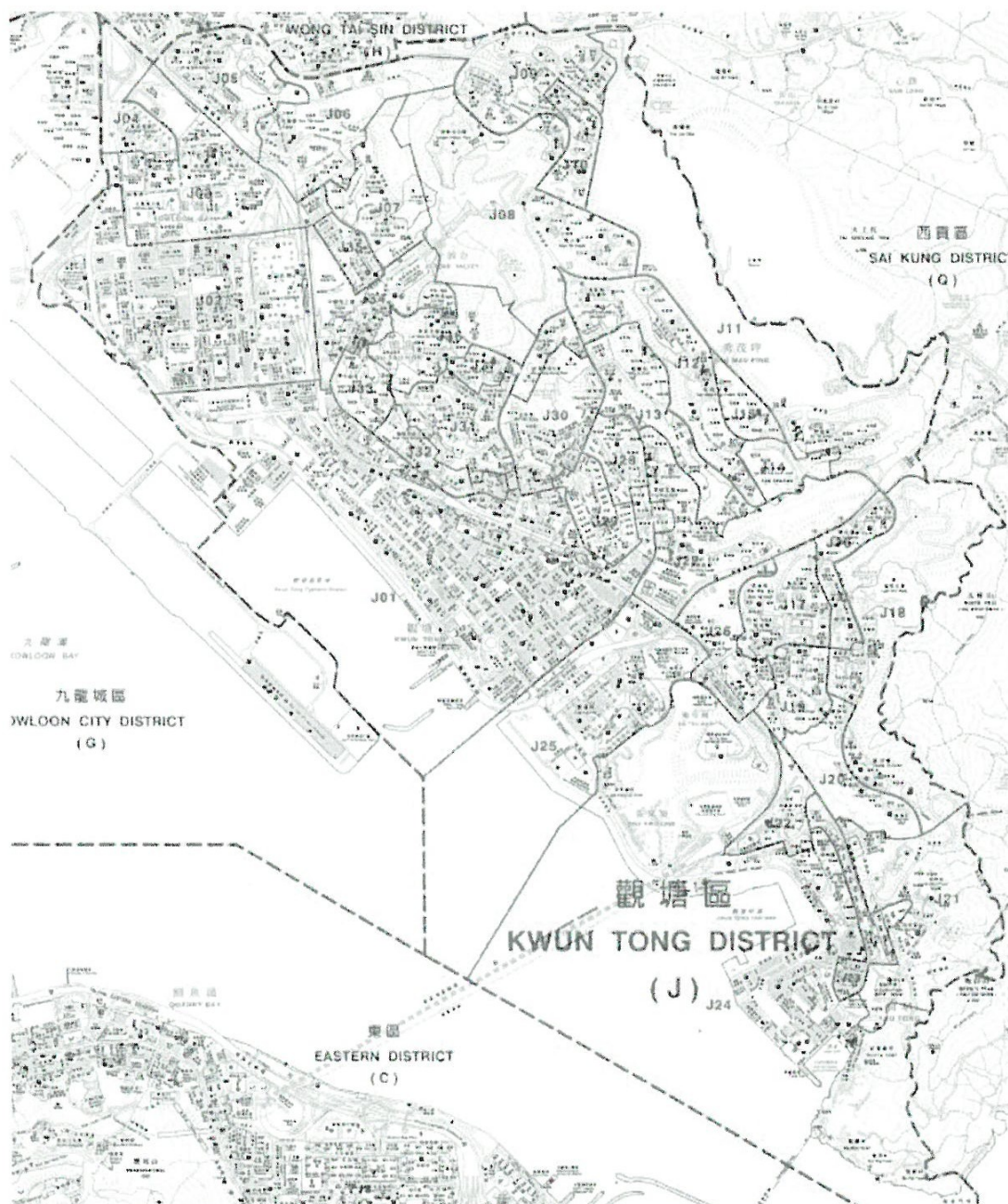


Service Specifications

Attachment 2



Service Specifications

Attachment 1**LEGEND:****District Boundary**

Attachment 2**Boundary of Contract Area A****LEGEND:****Contract Area A**

Attachment 3

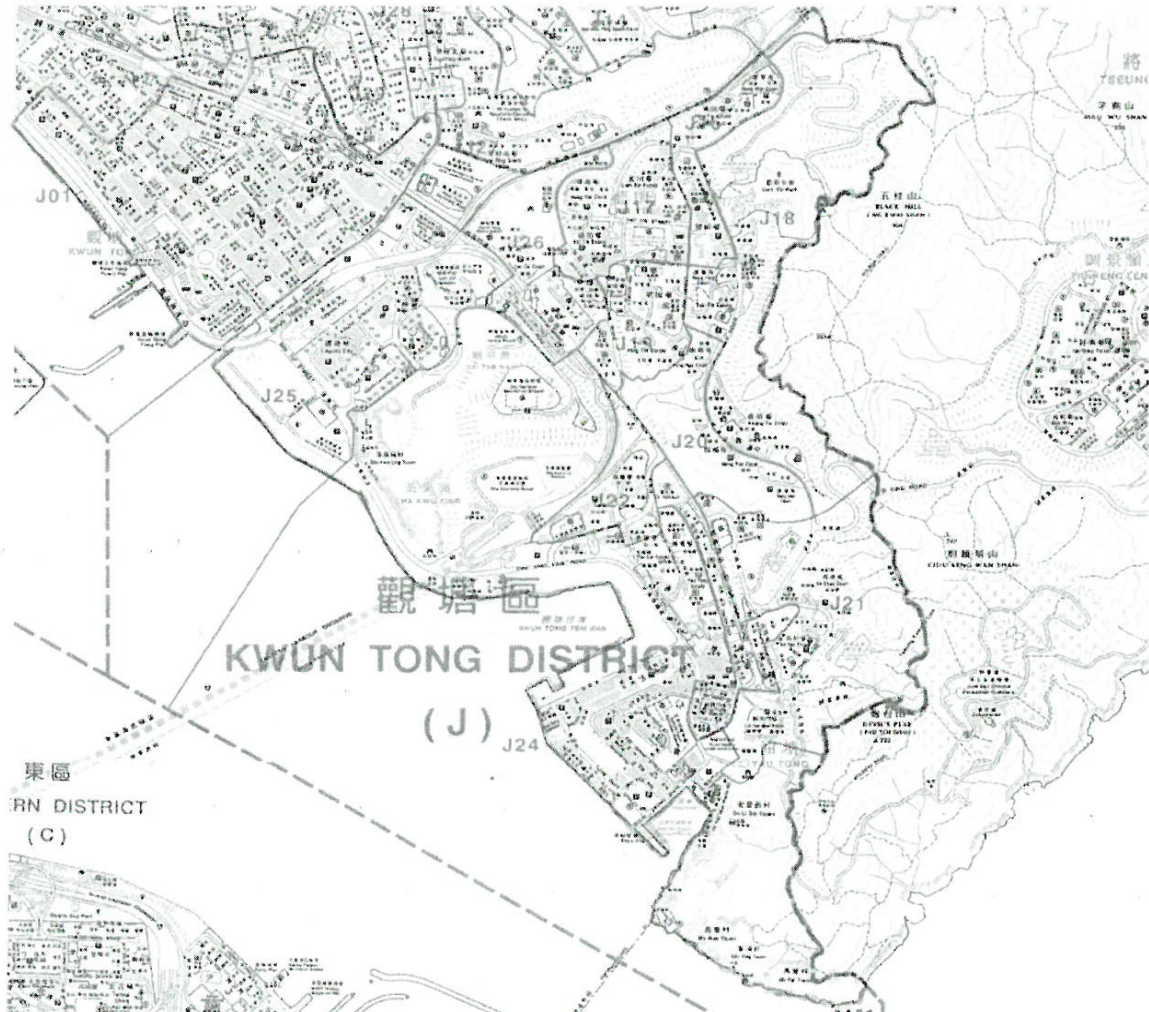


Boundary of Contract Area B

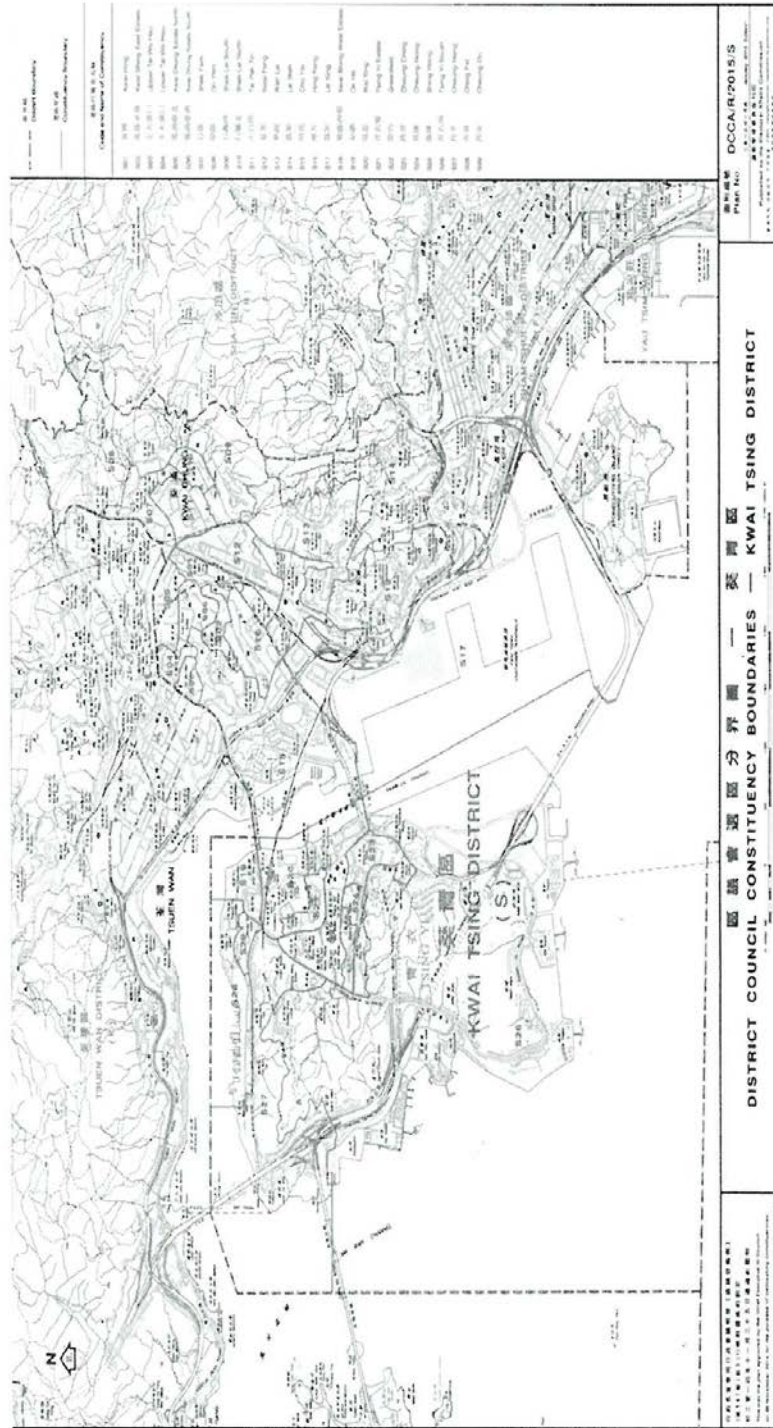
LEGEND:



Contract Area B

Attachment 2**Boundary of Contract Area****LEGEND:****Contract Area**

Attachment 1

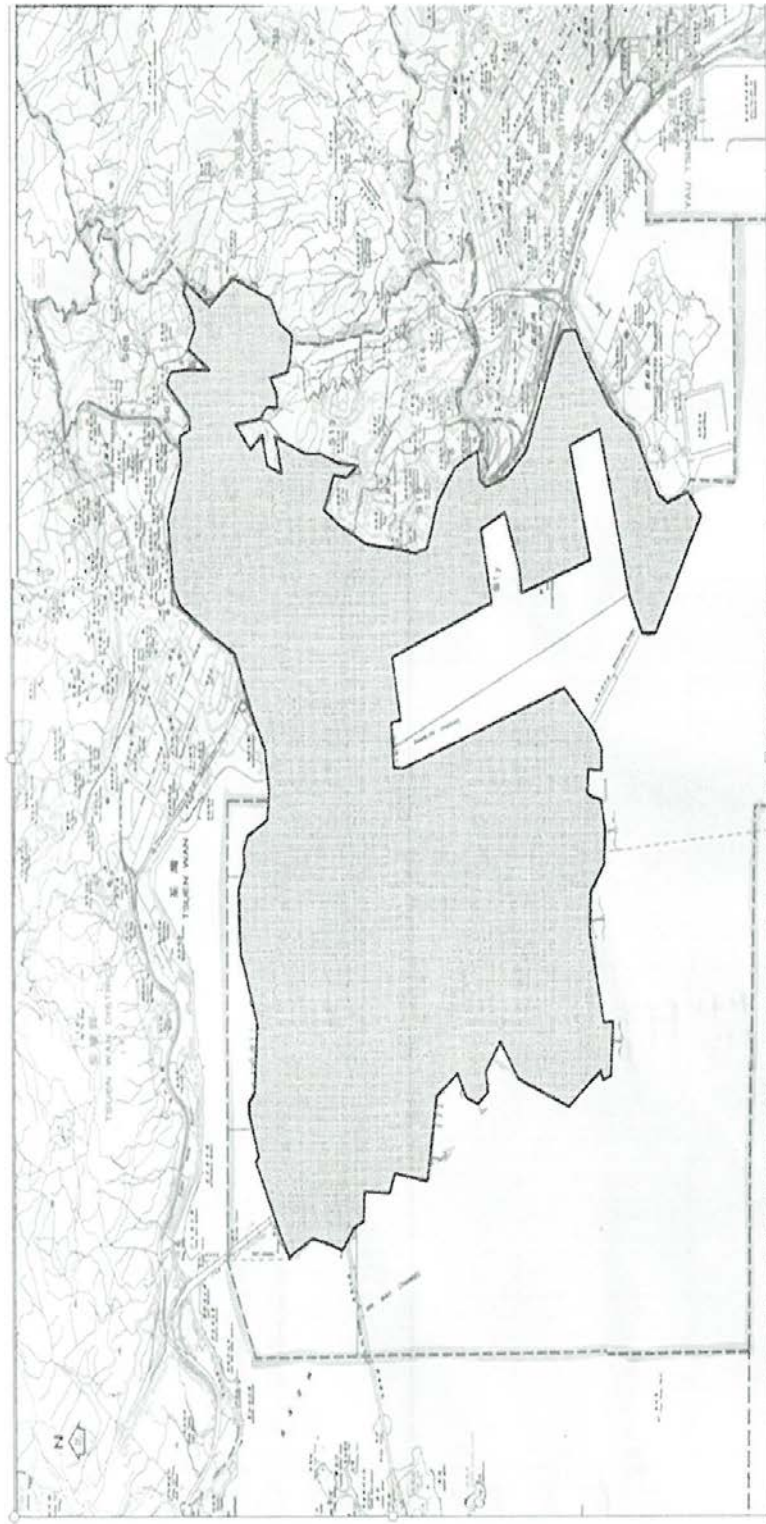


Boundary of Kwai Tsing District

Legend: [] Boundary of Kwai Tsing District

Service Specifications

Attachment 2



Boundary of Contract Area A in Kwai Tsing District

Legend :  **Contract Area A**

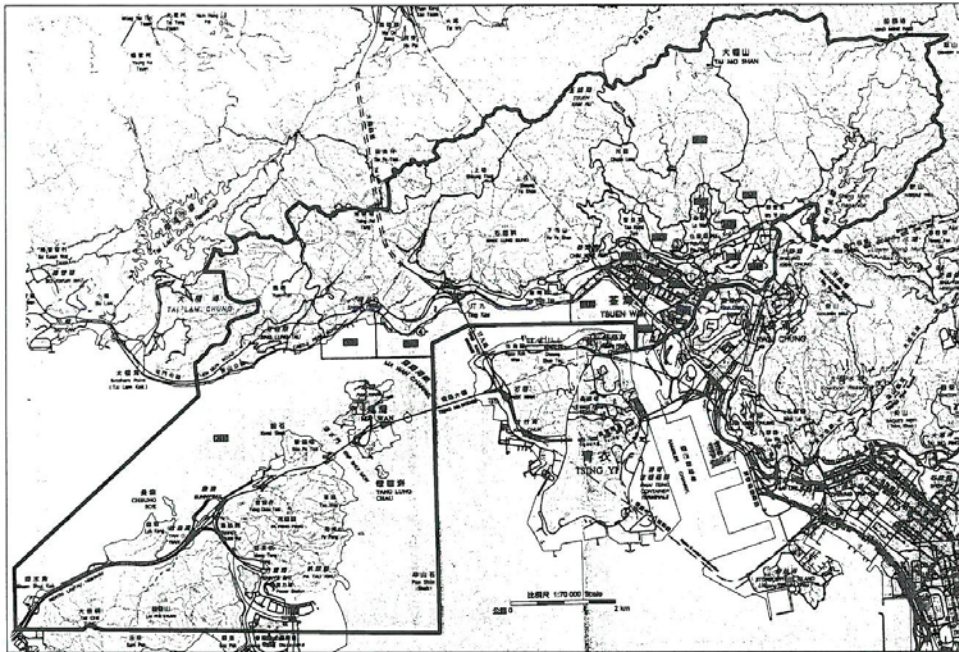
Attachment 3



Boundary of Contract Area B in Kwai Tsing District

Legend:  **Contract Area**

Service Specifications

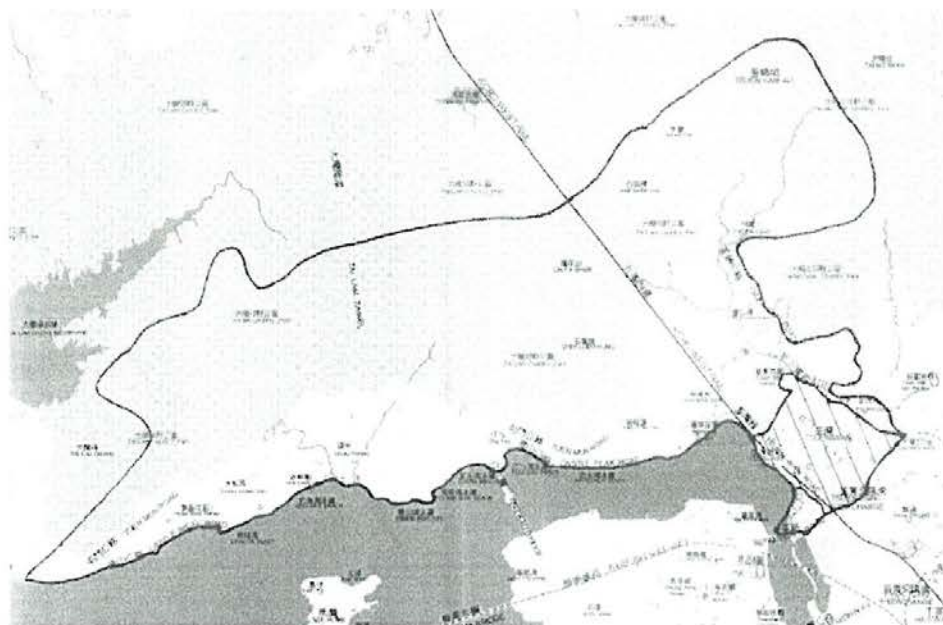


Boundary of Tsuen Wan District

Legend



Service Specifications



Boundary of Contract Areas for Tsuen Wan Township and Remote Area

Legend



Contract Area (Town Area)



Contract Area (Remote Area)



Boundary of Contract Area for Ma Wan

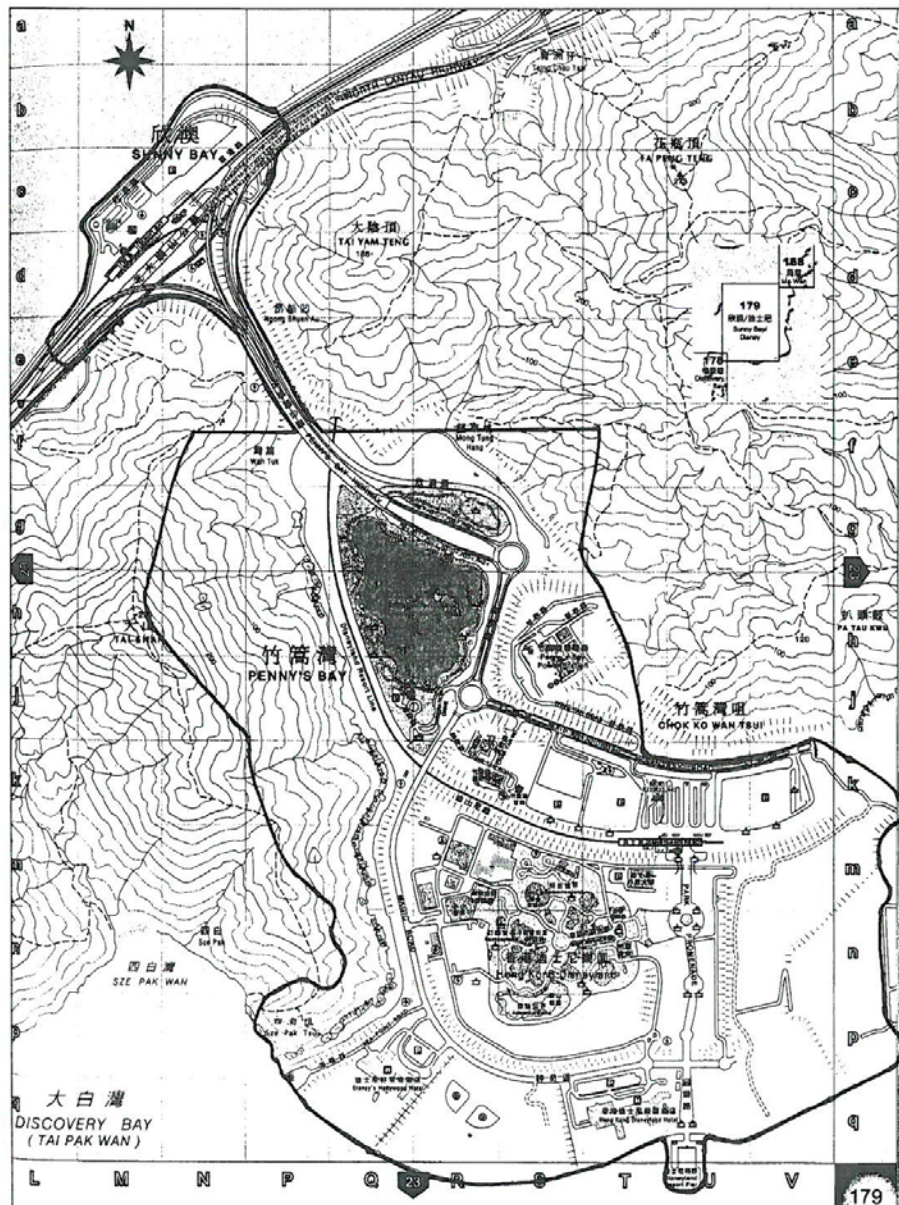
Legend



Contract Area

Service Specifications

Attachment 4



Boundary of Contract Area for Penny's Bay and Sunny Bay

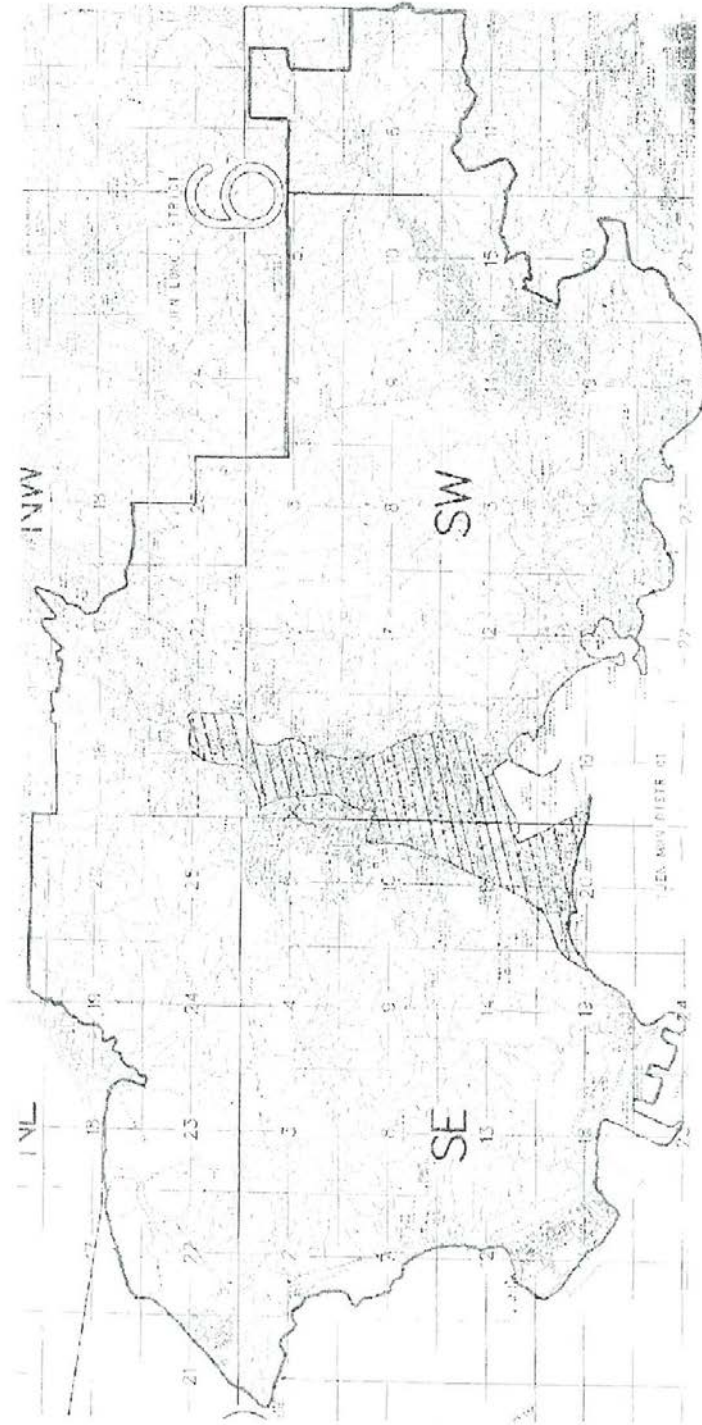
Legend



Contract Area

Service Specifications

Attachment 1



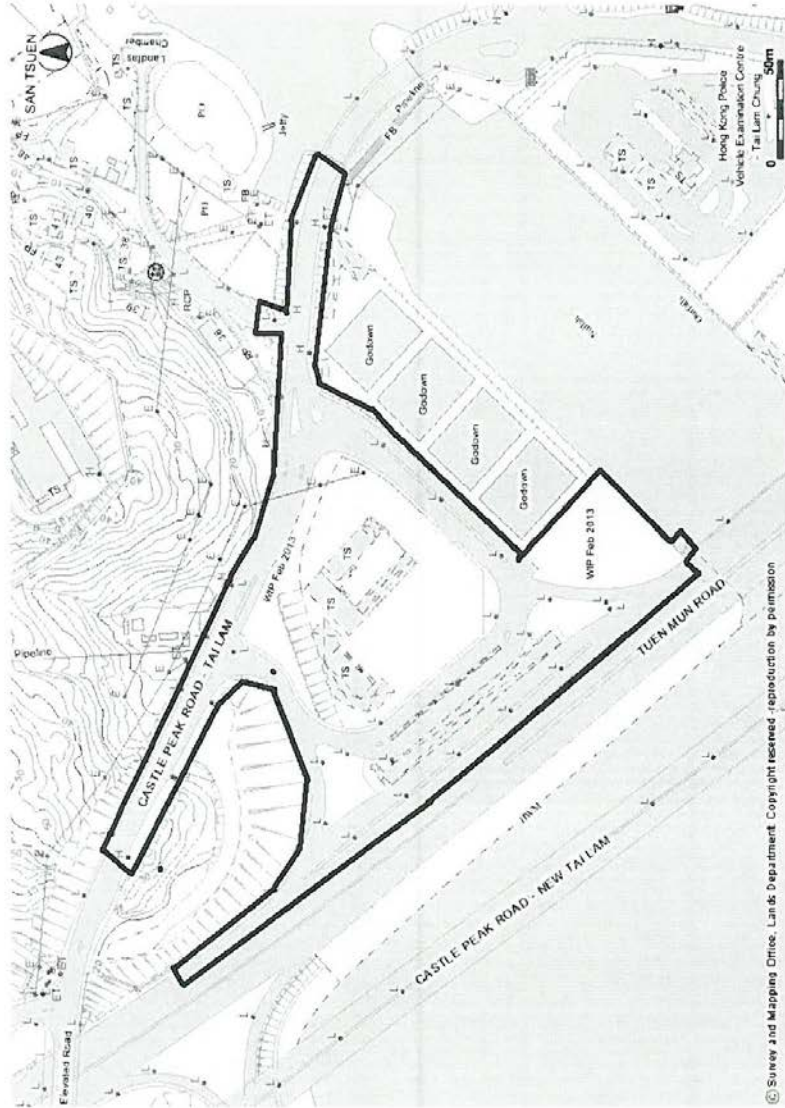
Legend



Map showing the District Boundary of Tuen Mun District

Service Specifications

Attachment 3

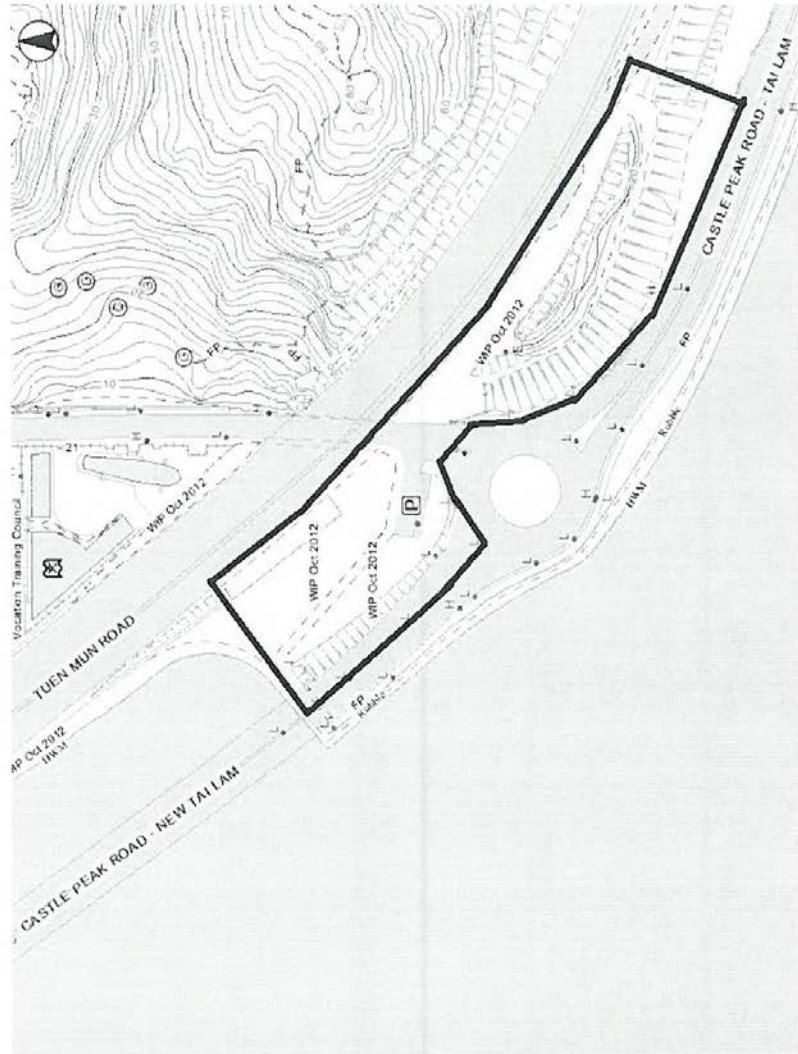


Legend
□ Contract Area B

Map showing the boundary of Contract Area B of Tuen Mun District

Service Specifications

Attachment 4

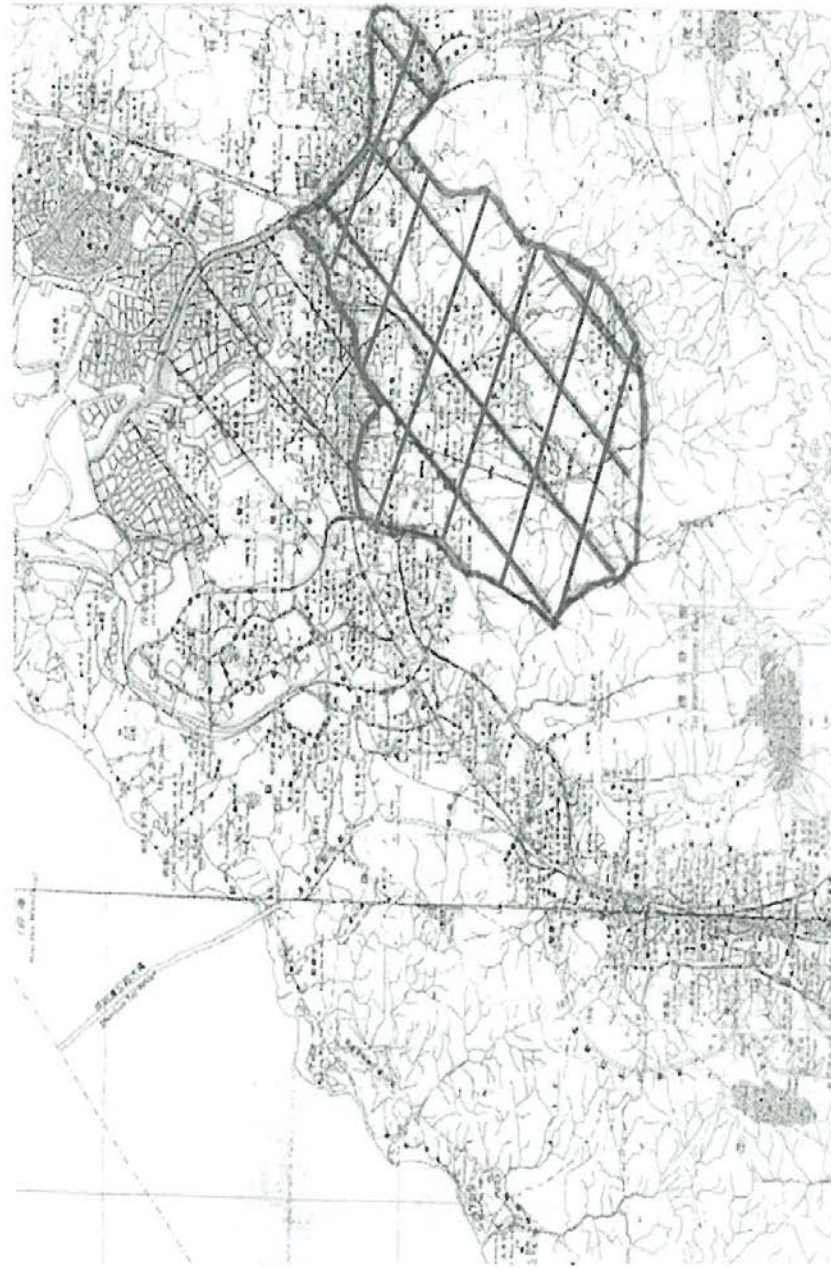


Legend
 Contract Area C

Map showing the boundary of Contract Area C of Tuen Mun District

Service Specifications

Attachment 2

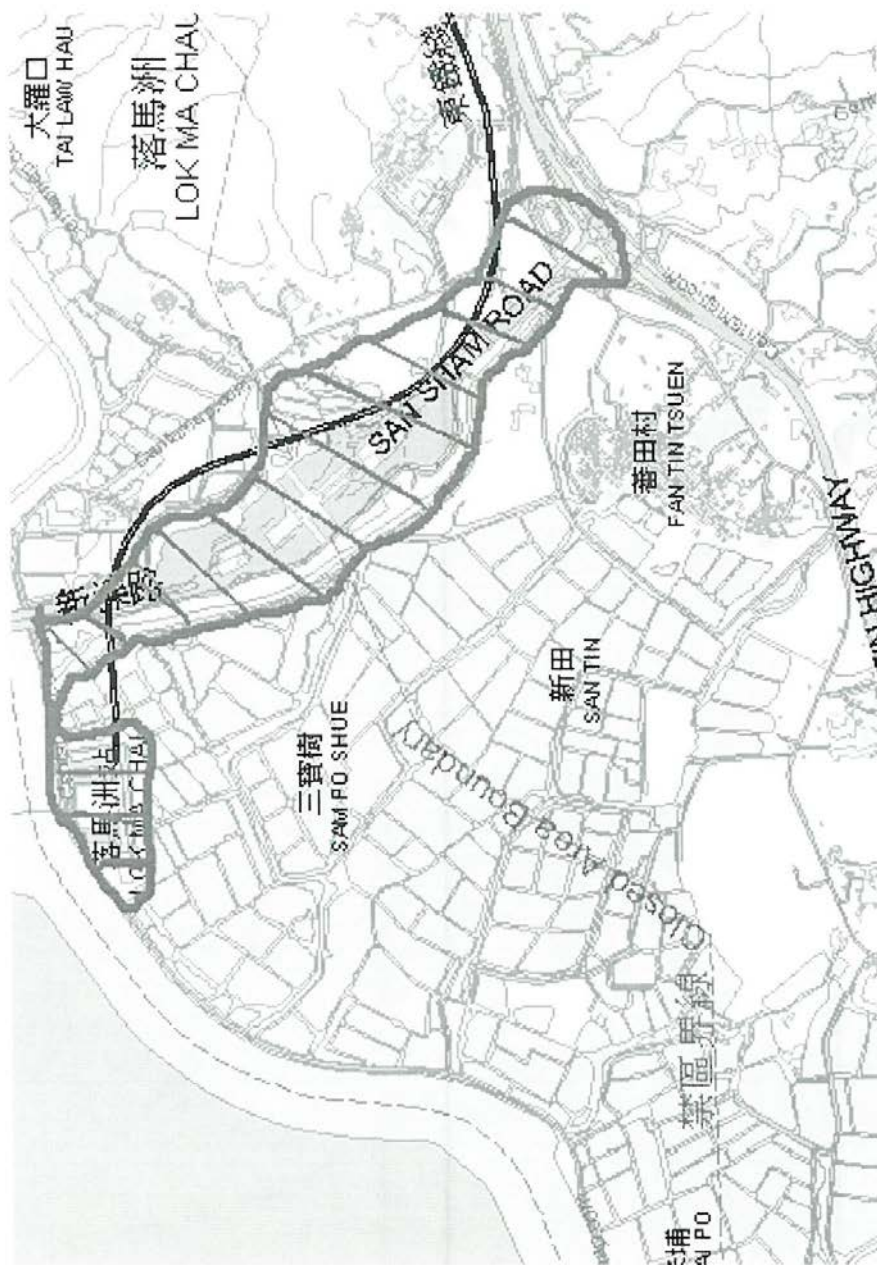


Legend:  Contract Area A

Boundary of Contract Area A in Yuen Long District (East)

Service Specifications

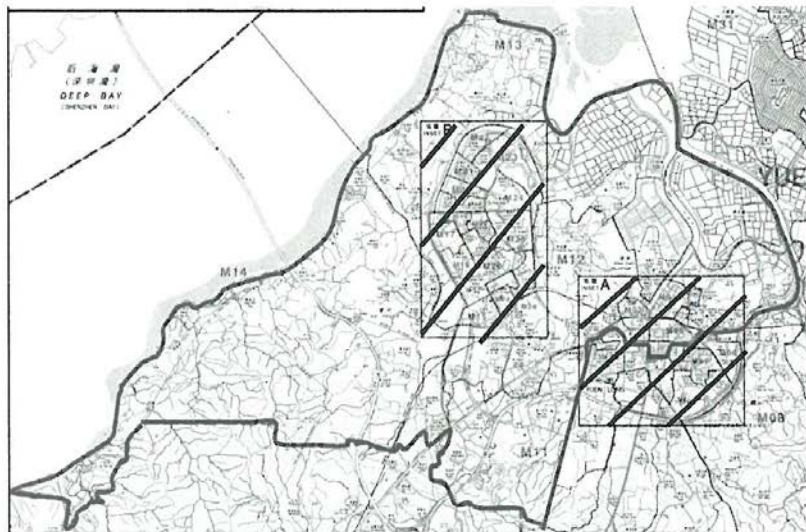
Attachment 3



Legend:  Contract Area B

Boundary of Contract Area B in Yuen Long District (East)

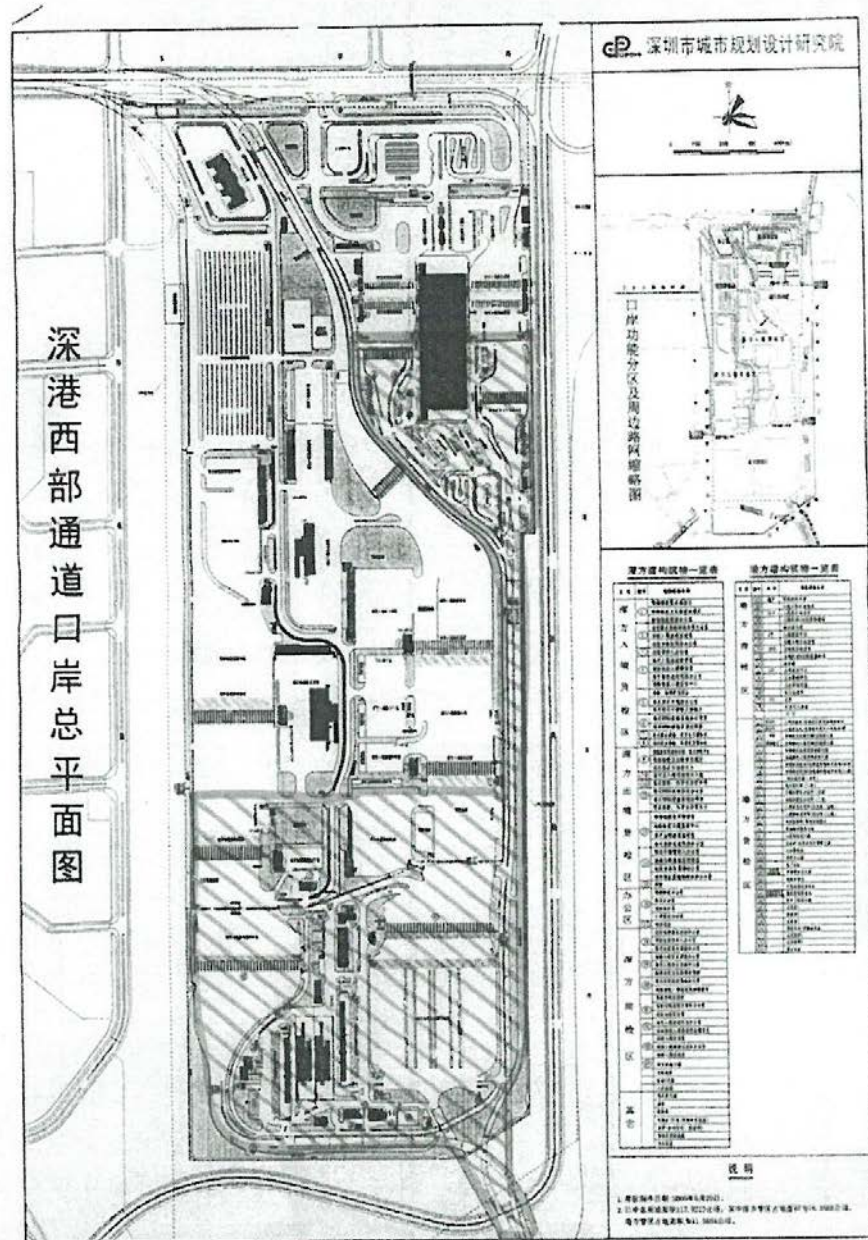
Service Specifications

Attachment 2

Legend:  Contract Area A

Boundary of Contract Area A in Yuen Long District (West)

Service Specifications

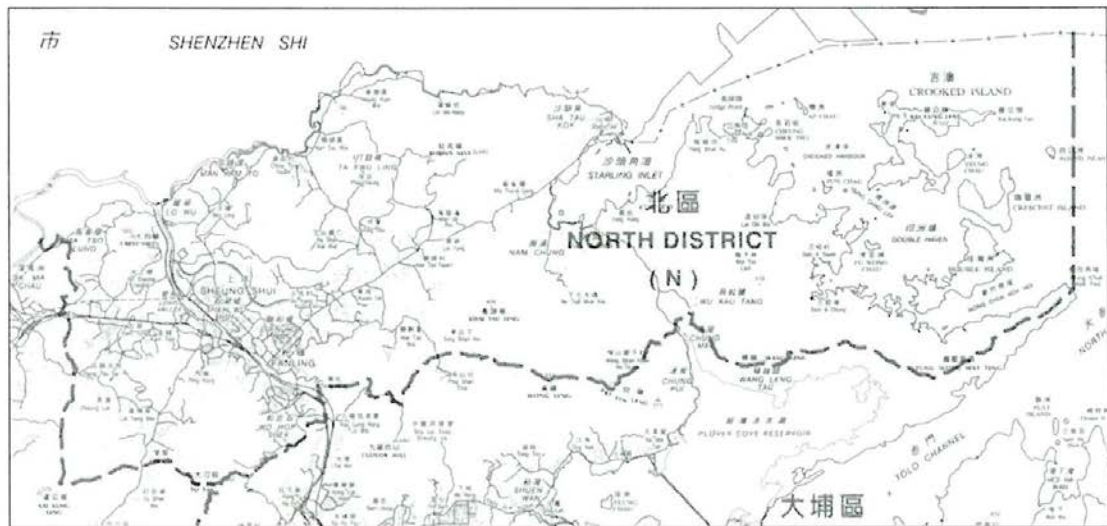
Attachment 3

Legend:  Contract Area B

Boundary of Contract Area B in Yuen Long District (West)

Service Specifications

Attachment 1

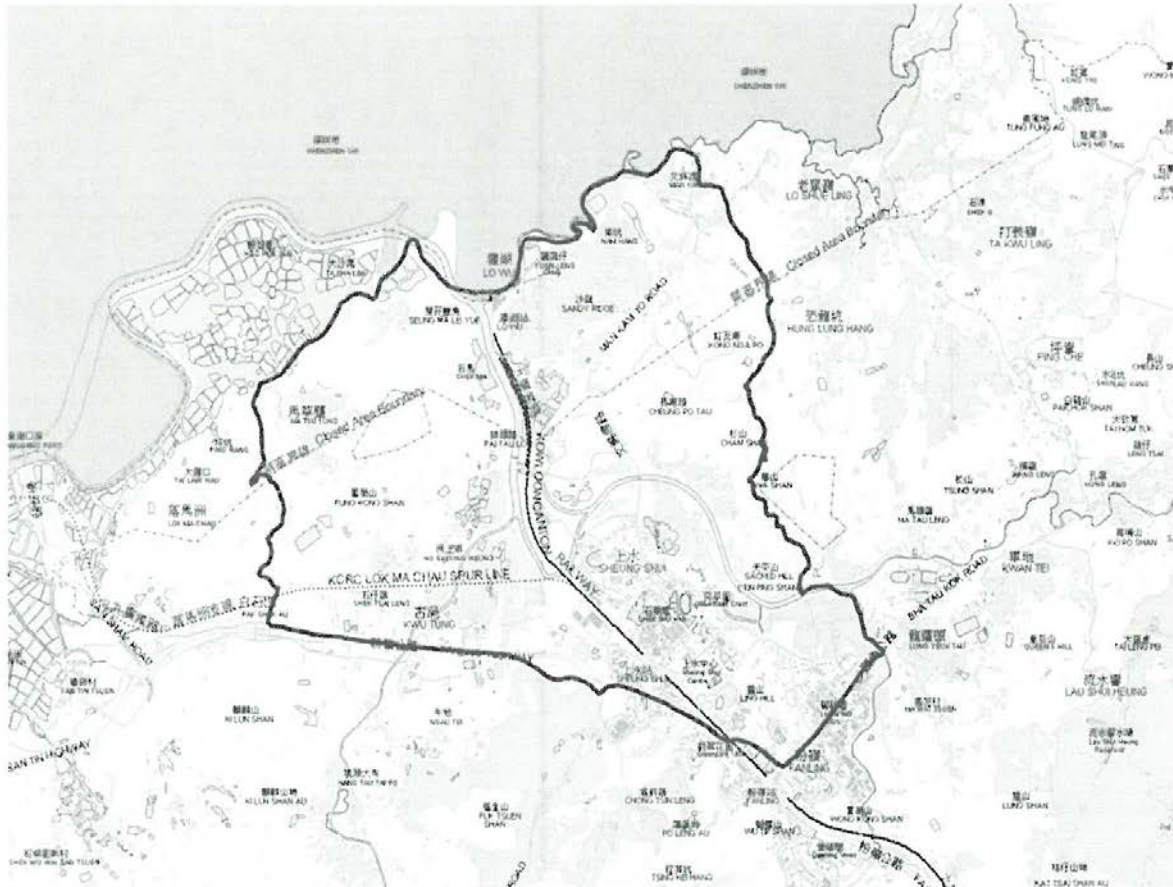


Boundary of North District

Legend



Attachment 2



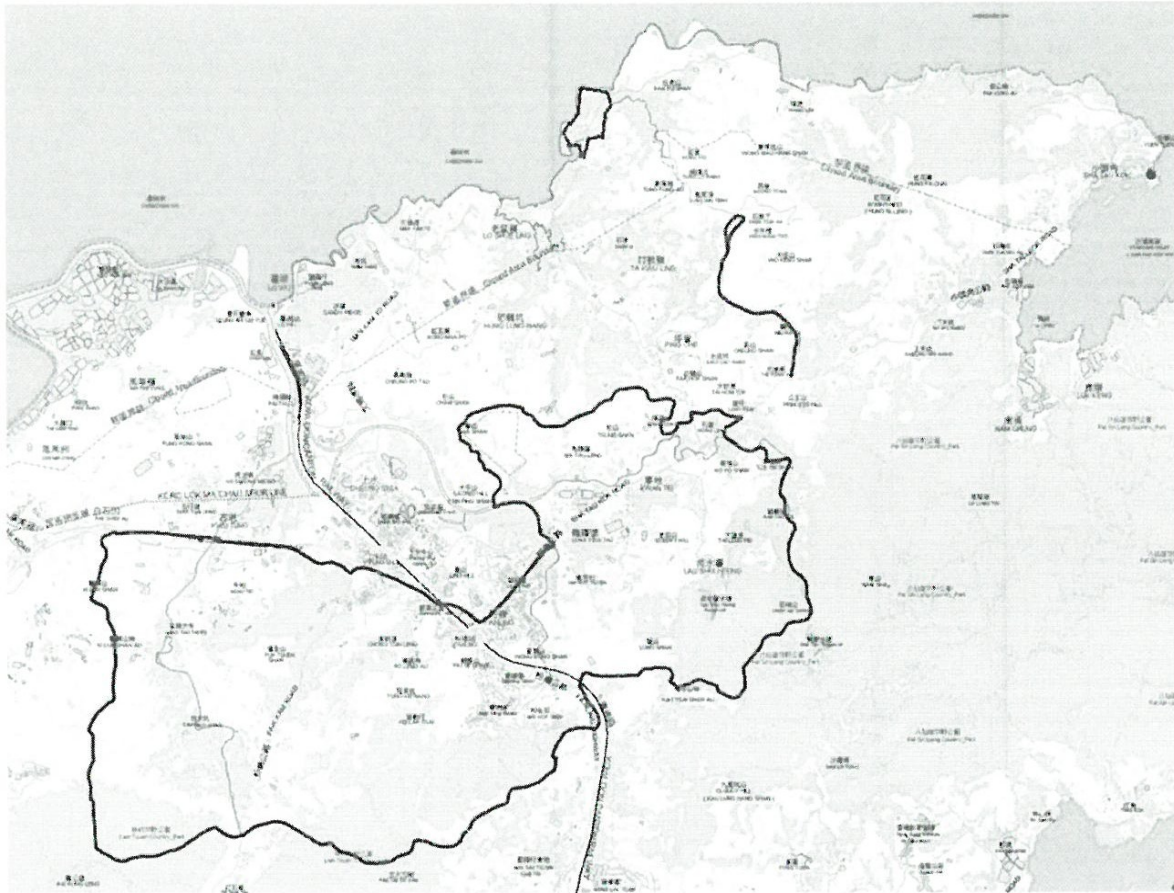
Boundary of Contract Area

Legend:



Contract Area

Attachment 2



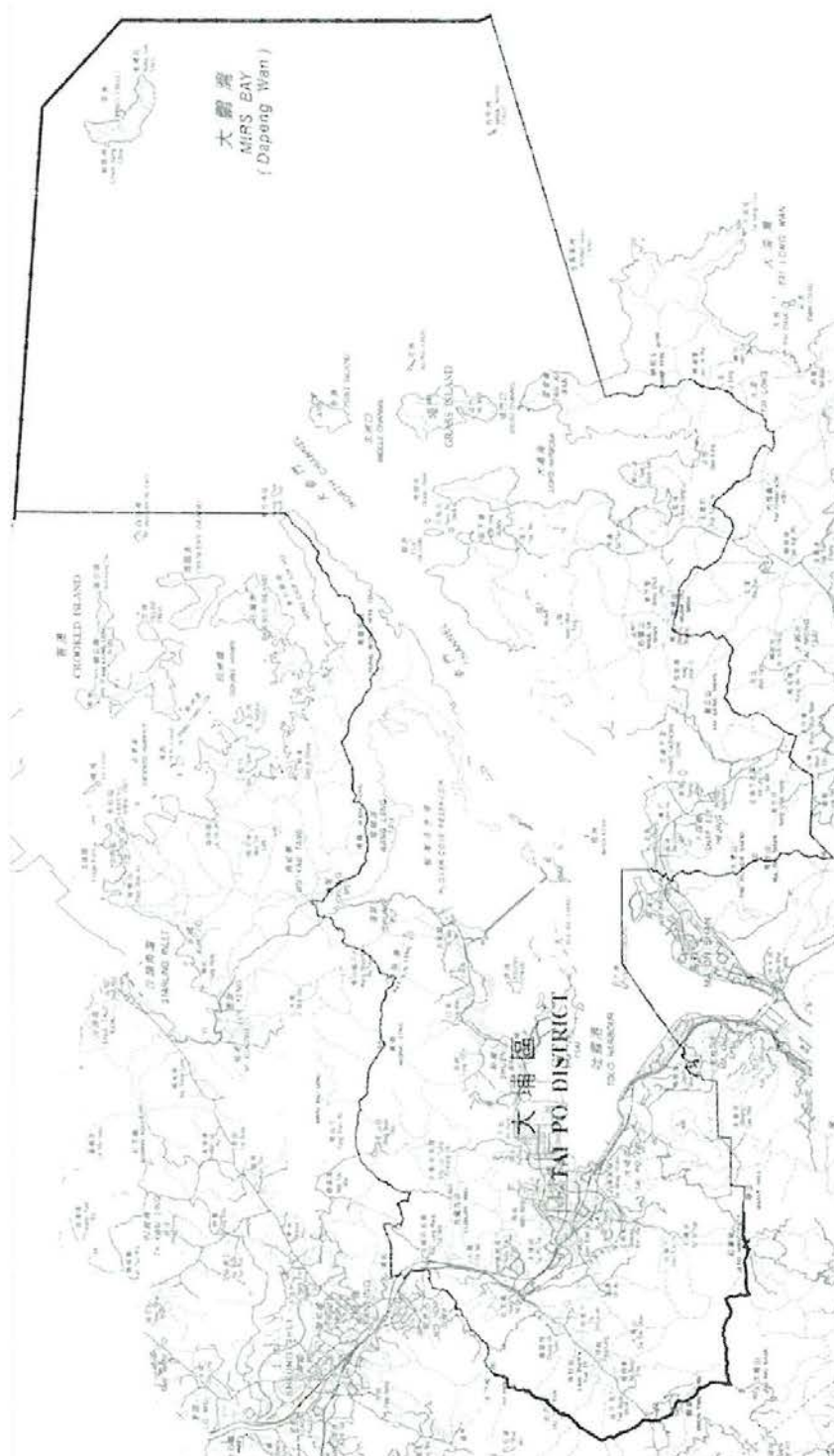
Boundary of Contract Area

Legend:



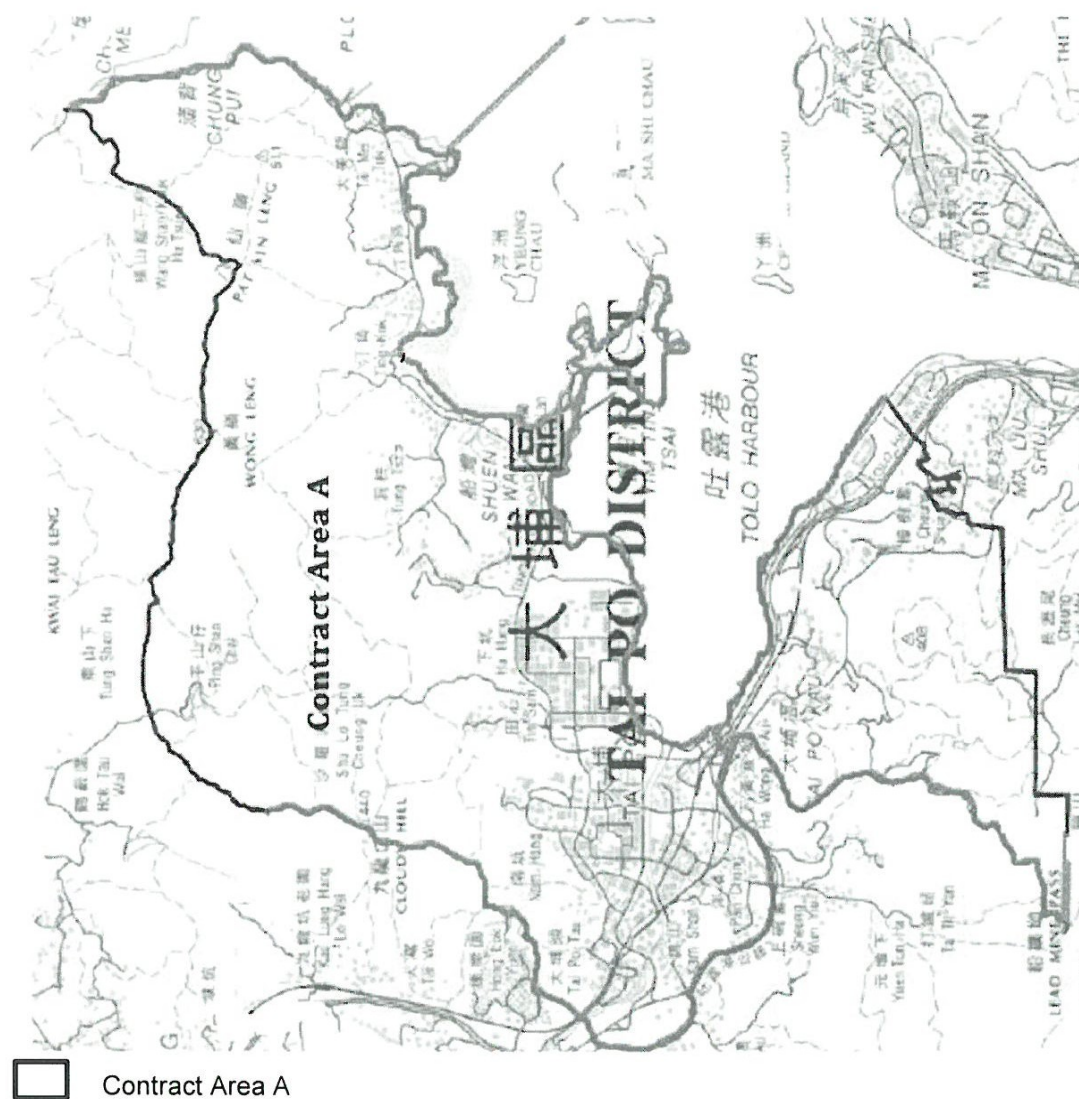
Contract Areas

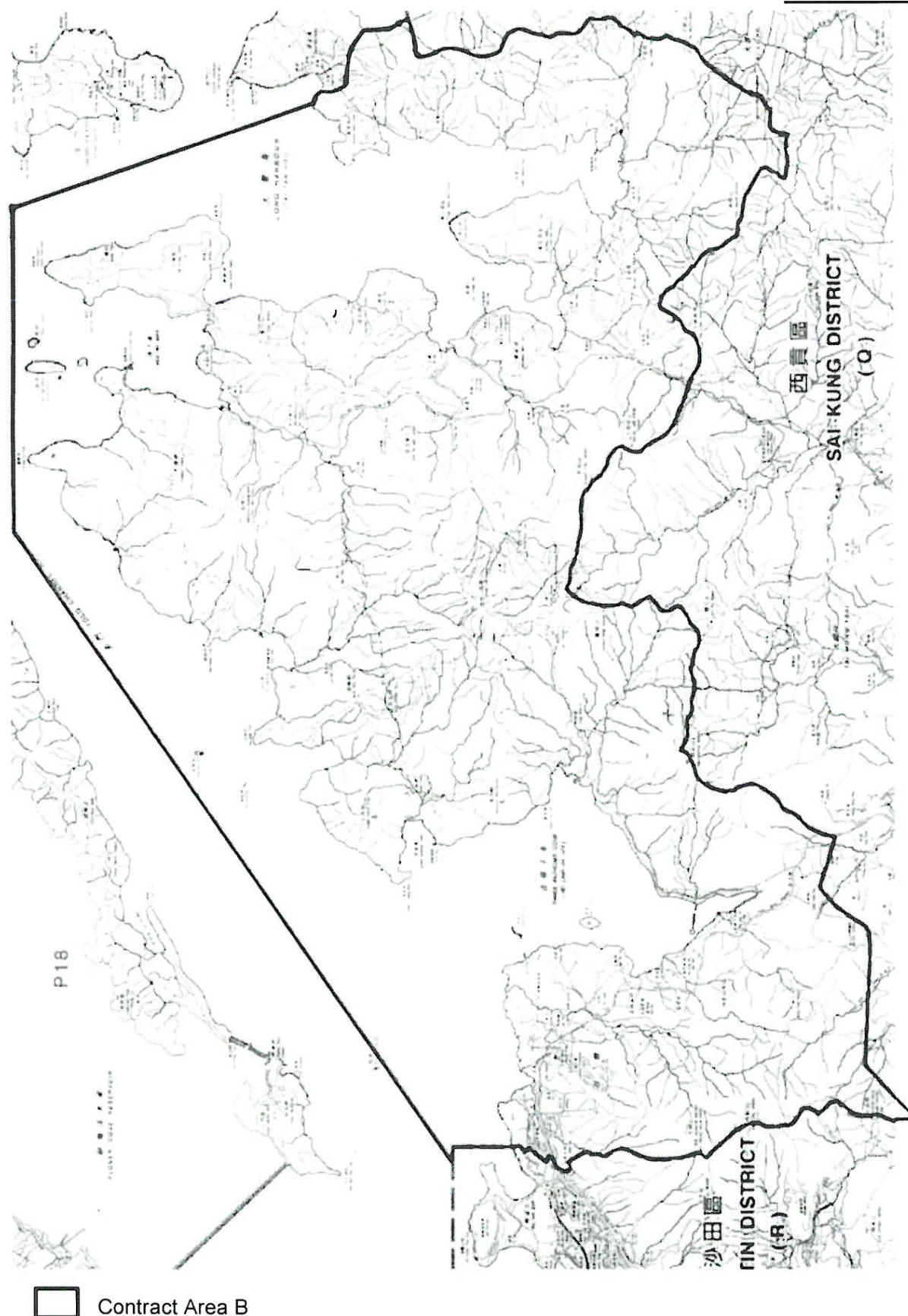
Attachment 1

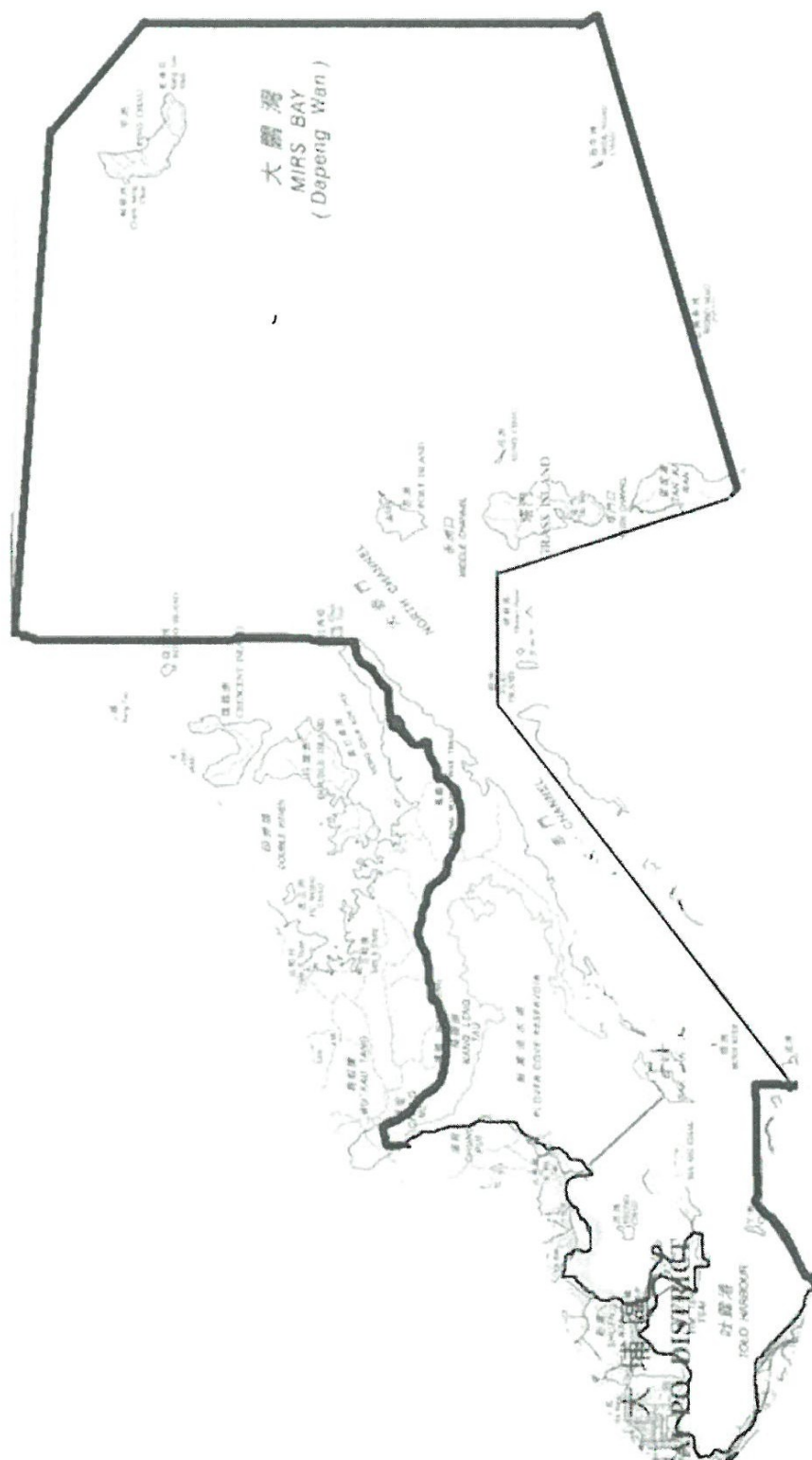


Boundary of Tai Po District

Boundary of Tai Po District

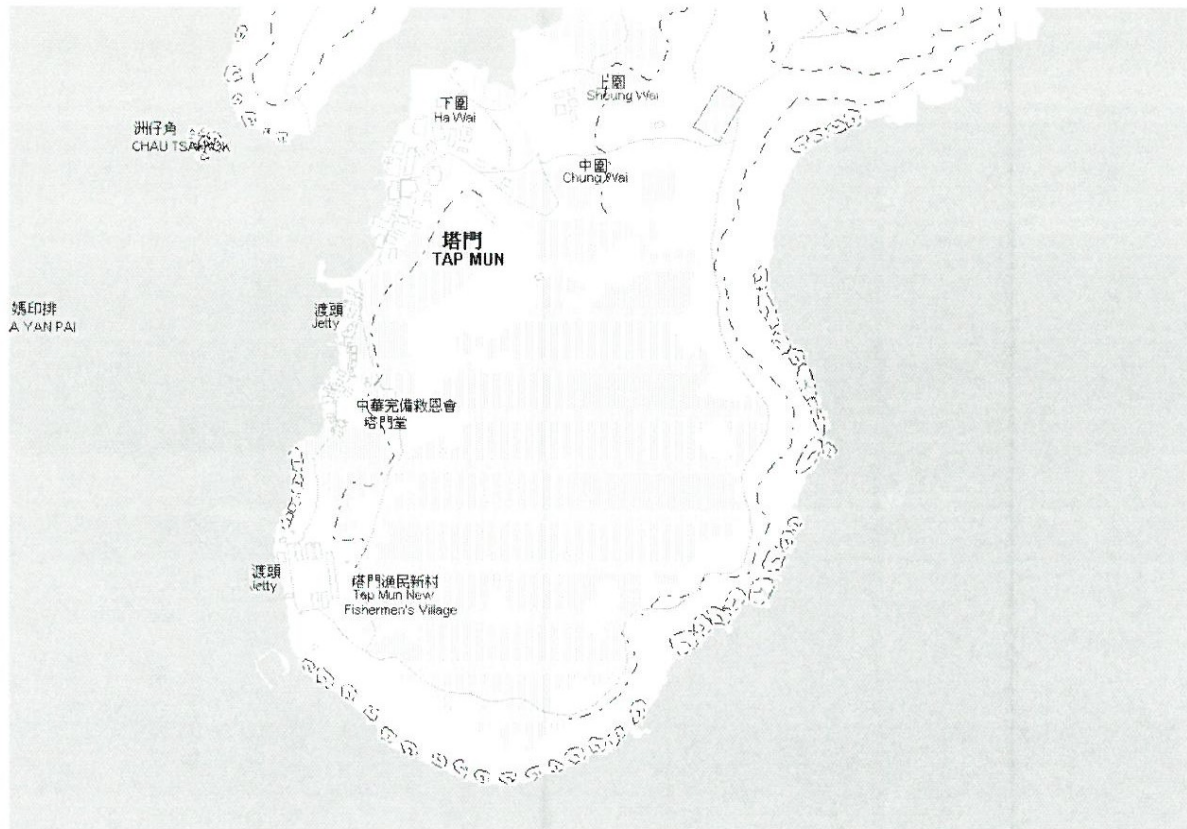
Attachment 3**Map Showing Contract Area A in Tai Po District**

Attachment 4**Map showing Contract Area B in Tai Po District**

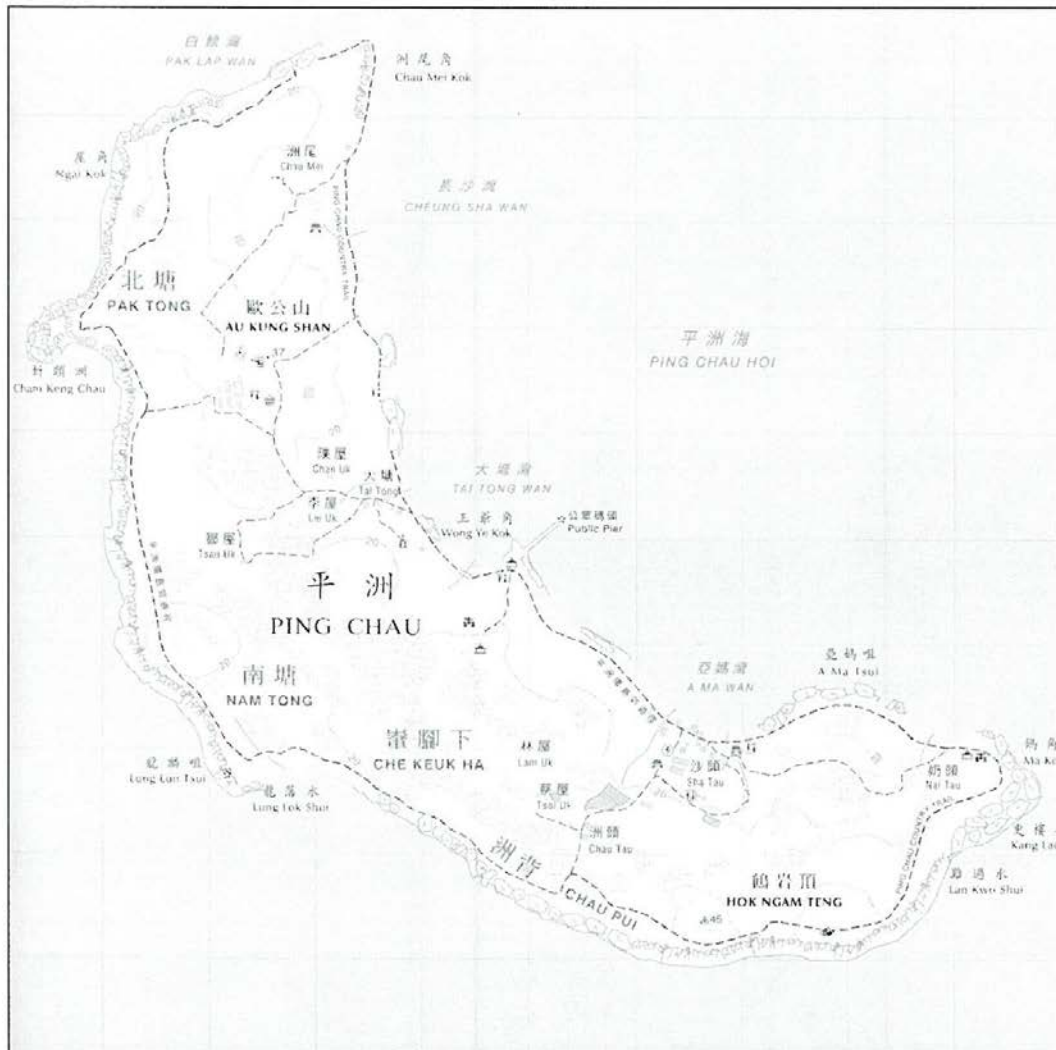
Attachment 5

Contract Area C

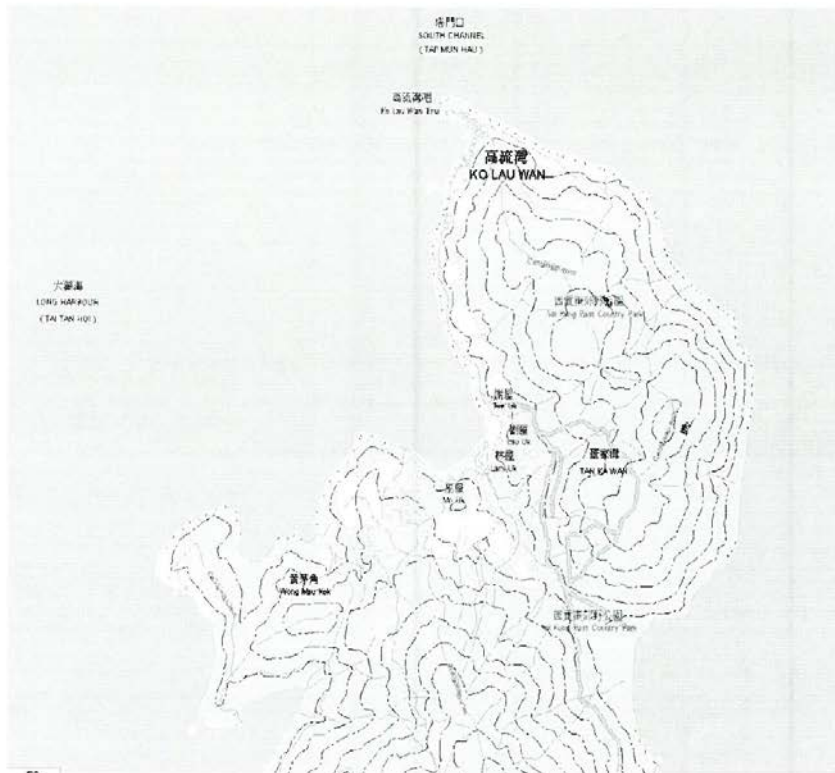
Map showing Contract Area C in Tai Po District

Map showing Contract Area C in Tai Po District**Attachment 6****Location Map showing Tap Mun**

Contract Area shall include all footpaths to villages that located outside the boundary of country and marine park of Agriculture, Fisheries and Conservation Department, piers / jetties, refuse collection points, public toilets in Tap Mun.

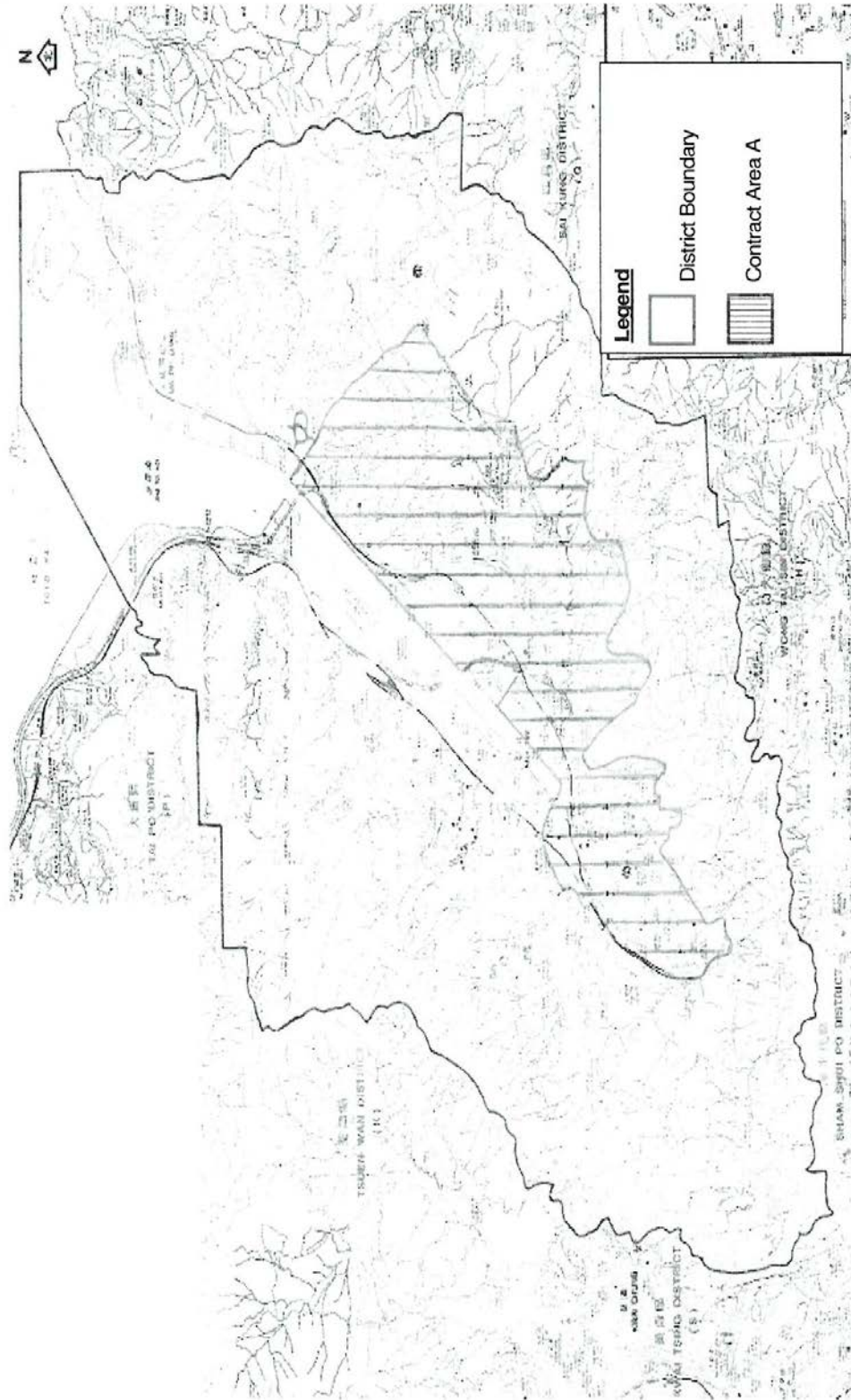
Attachment 7**Location Map showing Tung Ping Chau**

Contract Area shall include all footpaths to the seven (7) villages namely Chan Uk, Tai Tong, Lei Uk, Lam Uk, Tsoi Uk, Chau Tau and Sha Tau that located outside the boundary of country and marine park of Agriculture, Fisheries and Conservation Department, pier, aqua privies and public toilet and the footpaths connected thereat in Tung Ping Chau.

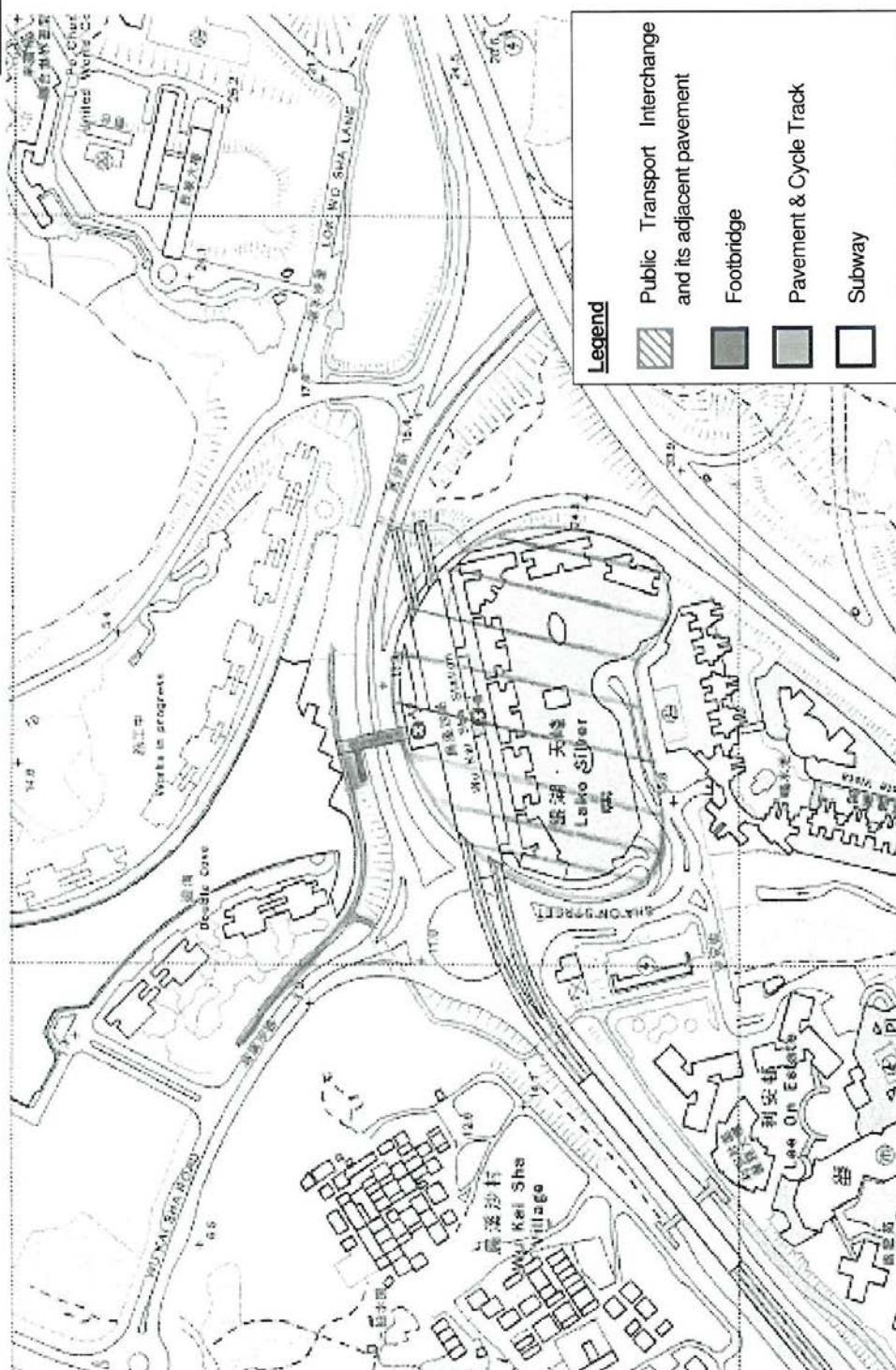
Attachment 8

Location Map showing Ko Lau Wan and Tan Ka Wan

Contract Area shall include all footpaths to the four (4) villages namely Mo Uk, Lam Uk, Lau Uk and Tse Uk that located outside the boundary of country and marine park of Agriculture, Fisheries and Conservation Department, piers / jetties, refuse collection points, public toilets in Ko Lau Wan and Tan Ka Wan.

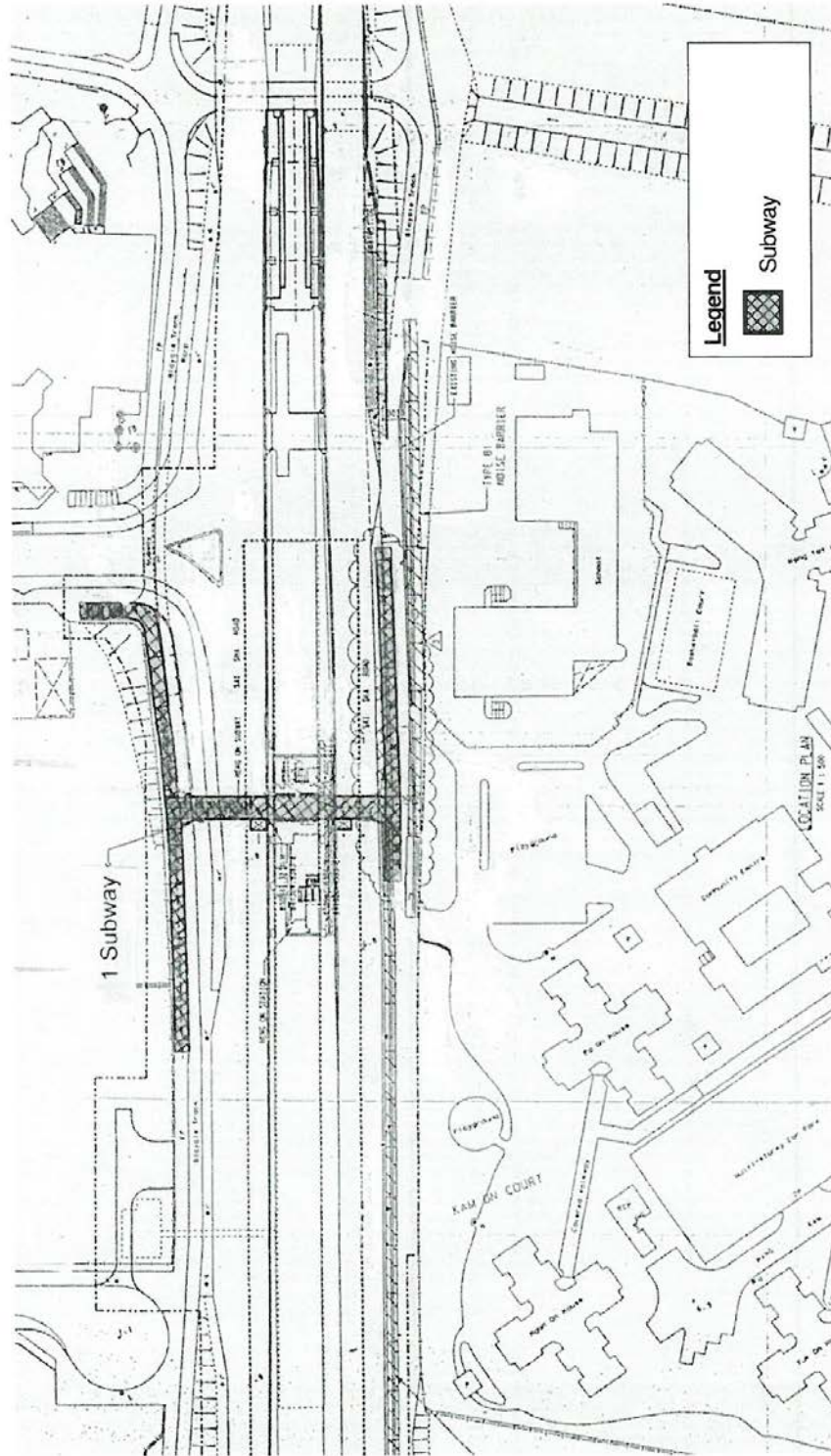


Attachment 2(1)



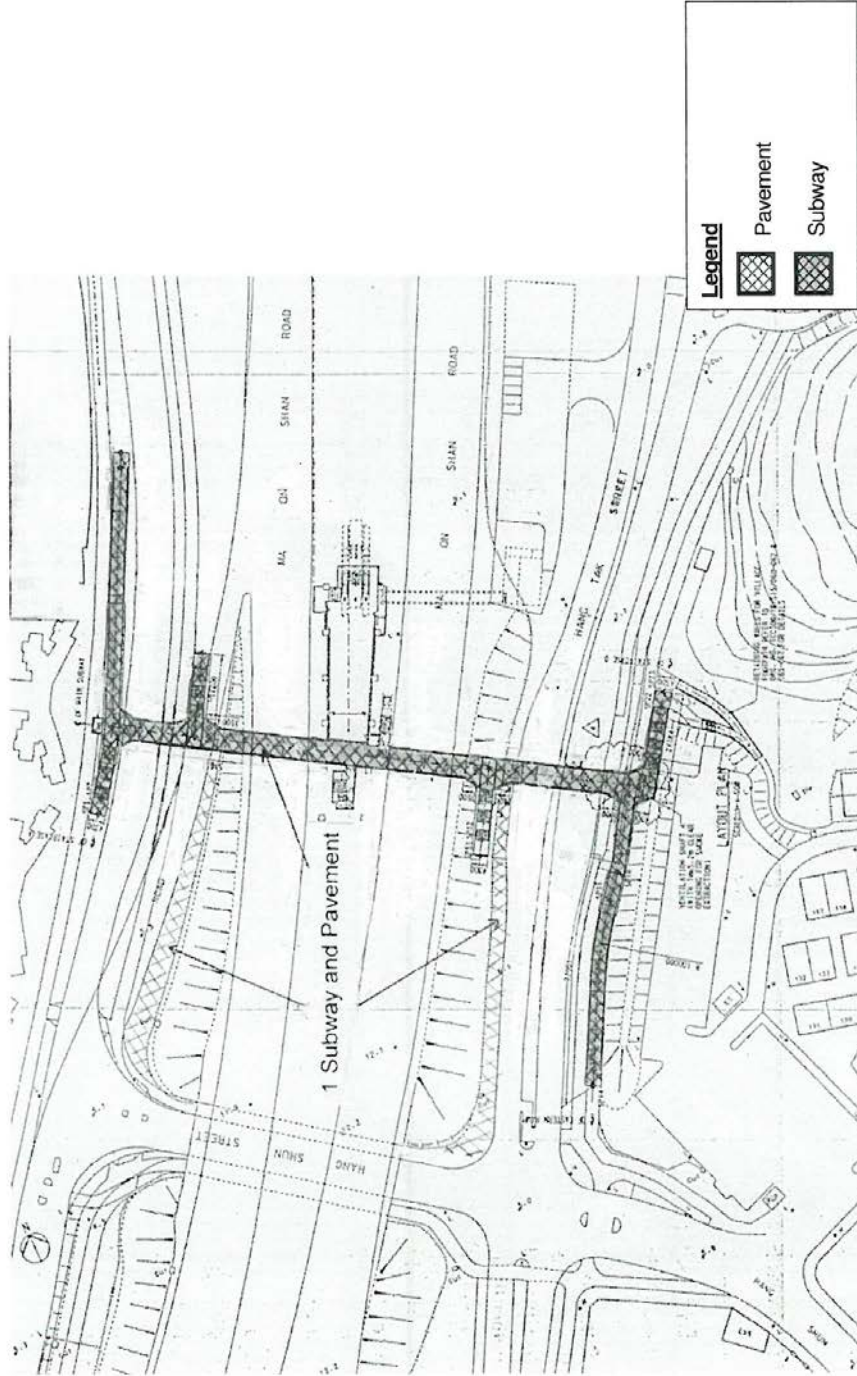
Contract Area B - Location 1 - Wu Kai Sha Station of Ma On Shan MTR (Sai Sha Road and Sha On Street)

Service Specifications



Contract Area B - Location 2 – Hang On Station of Ma On Shan MTR (Sai Sha Road)

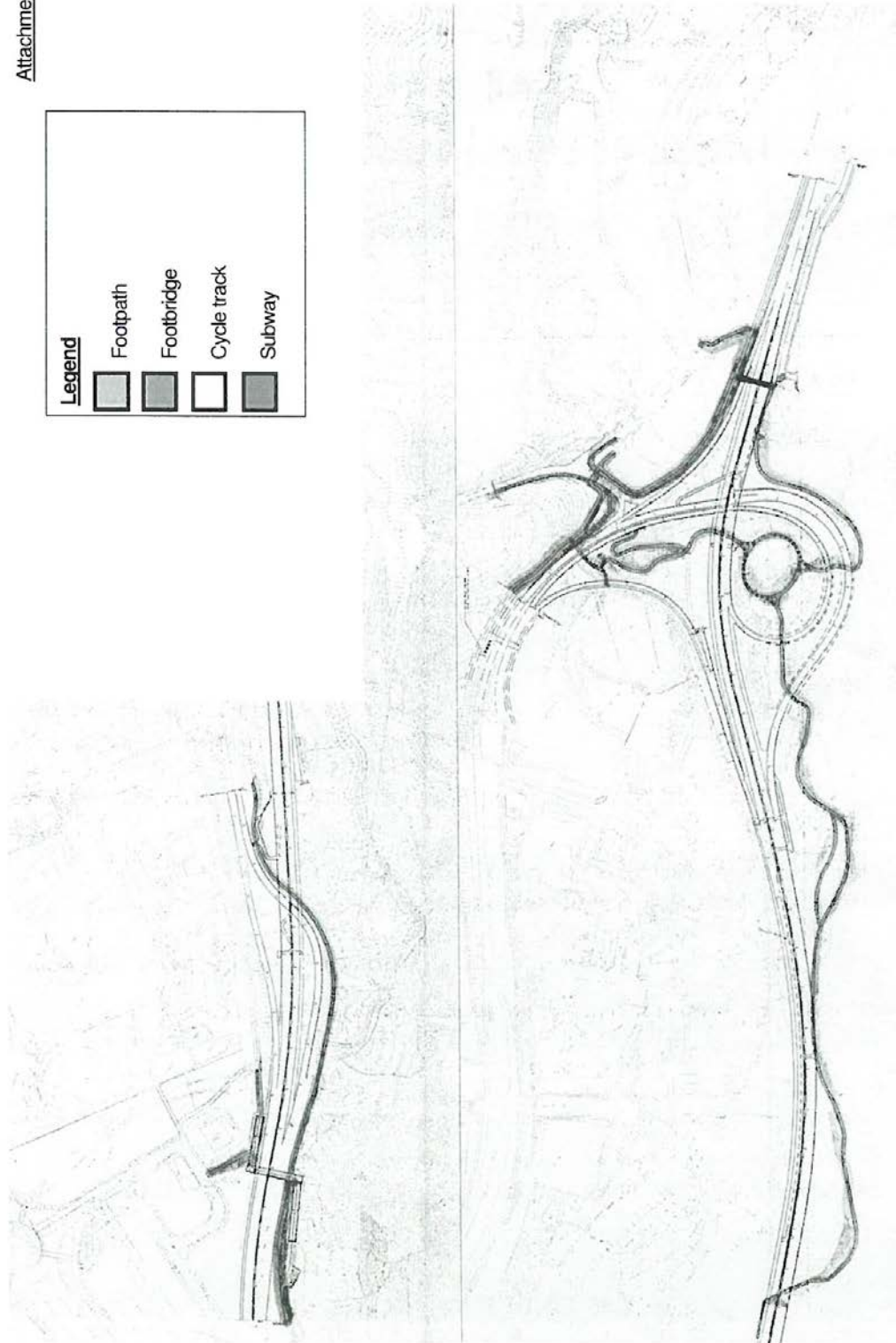
Service Specifications



Contract Area B - Location 3 – Tai Shui Hang Station of Ma On Shan MTR (Hang Tak Street and Hang Tai Street)

Service Specifications

Attachment 2(4)



Contract Area B - Location 4 – New development around Road T7 (Ma On Shan Road and Sai Sha Road)

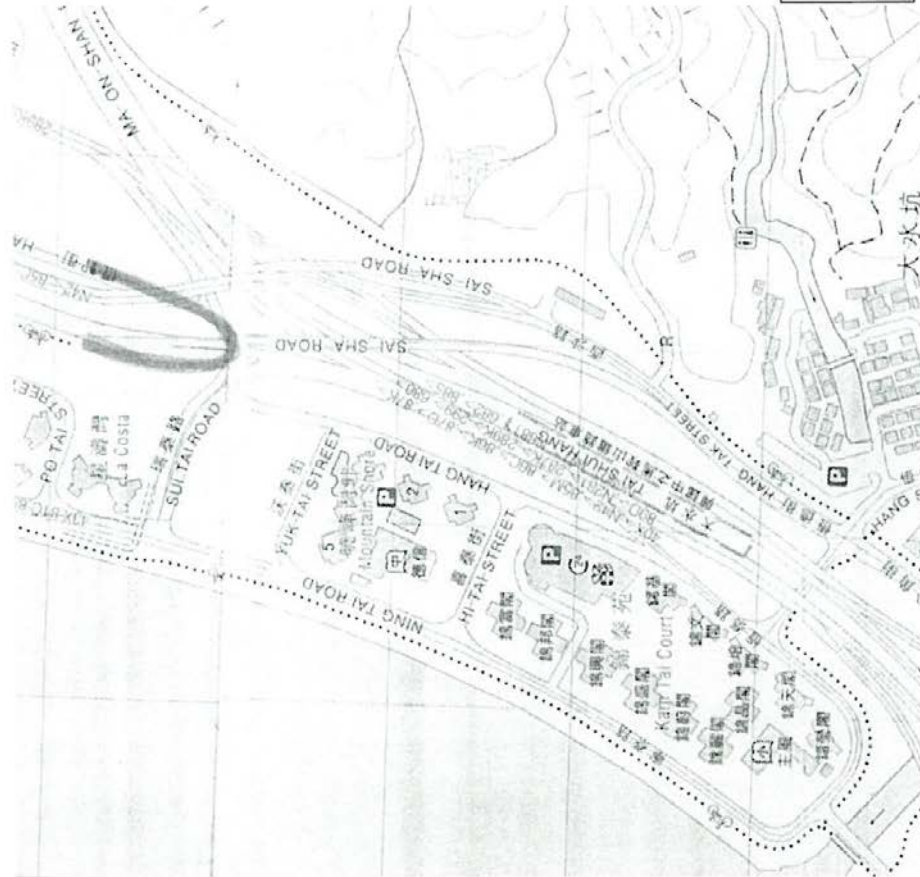
Service Specifications



Contract Area B - Location 5 – New roads and cycle track from Vista Paradiso to Villa Oceania

Service Specifications

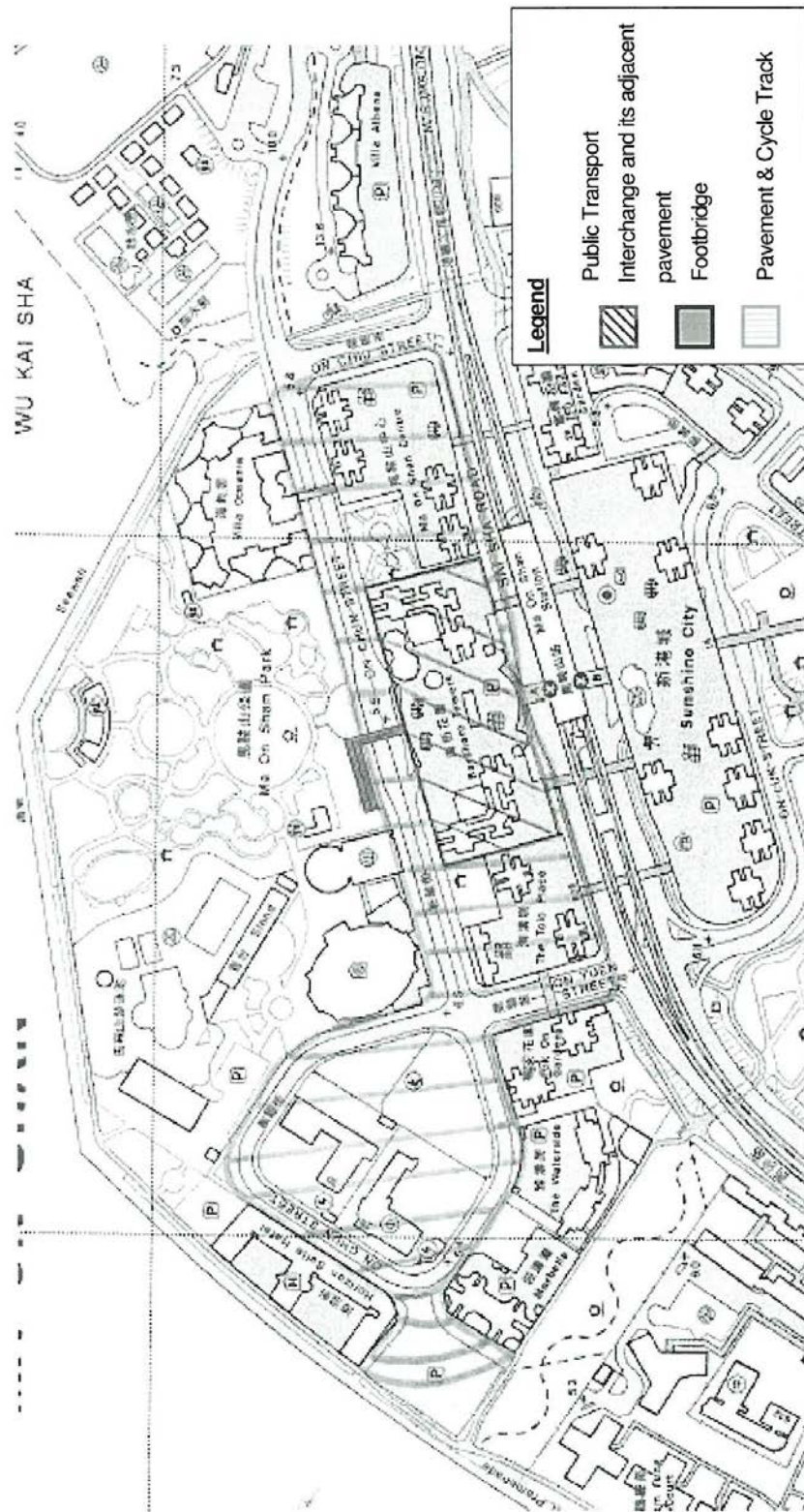
Attachment 2(6)



Contract Area B - Location 6 – Sui Tai Road

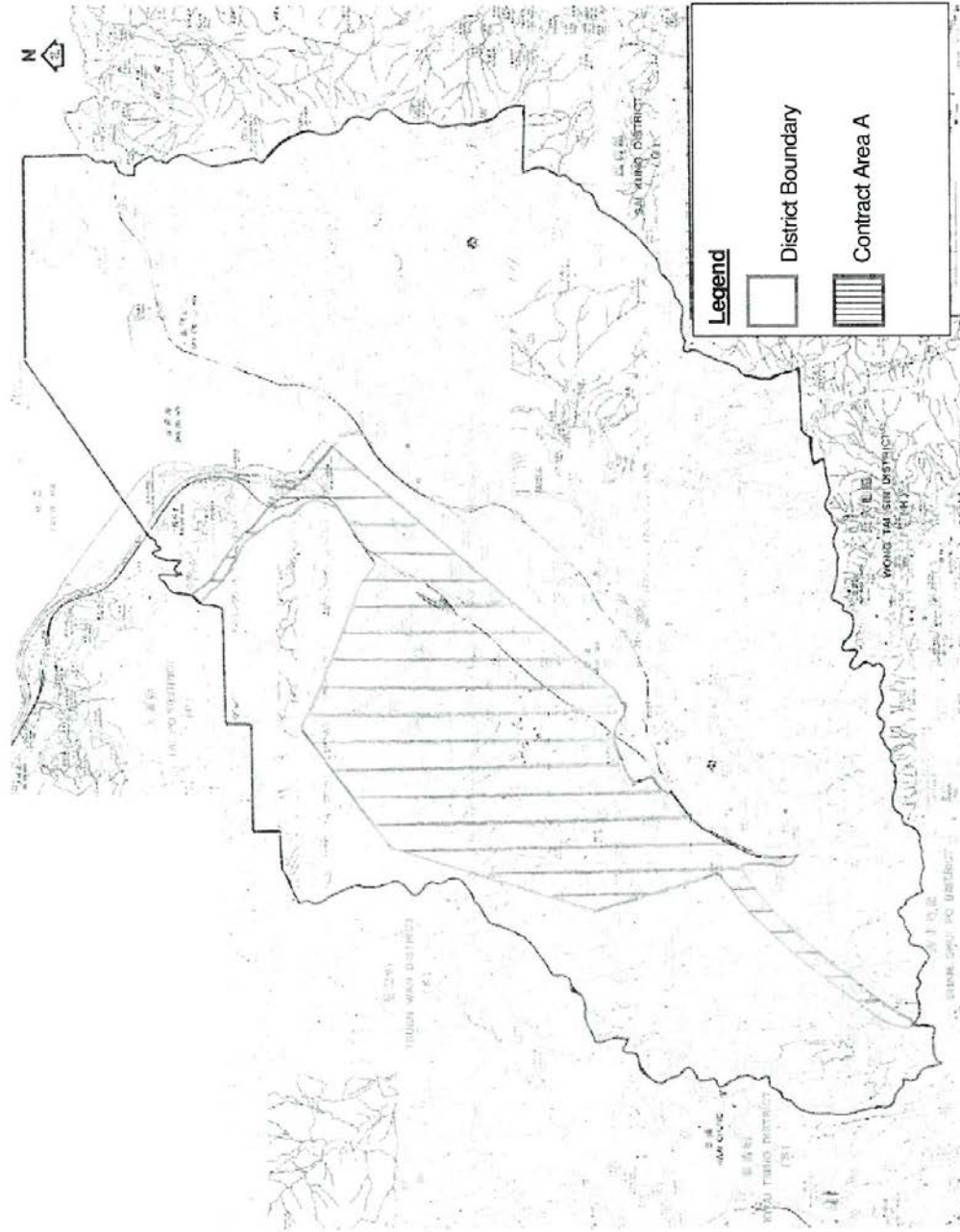
Service Specifications

Attachment 2(7)



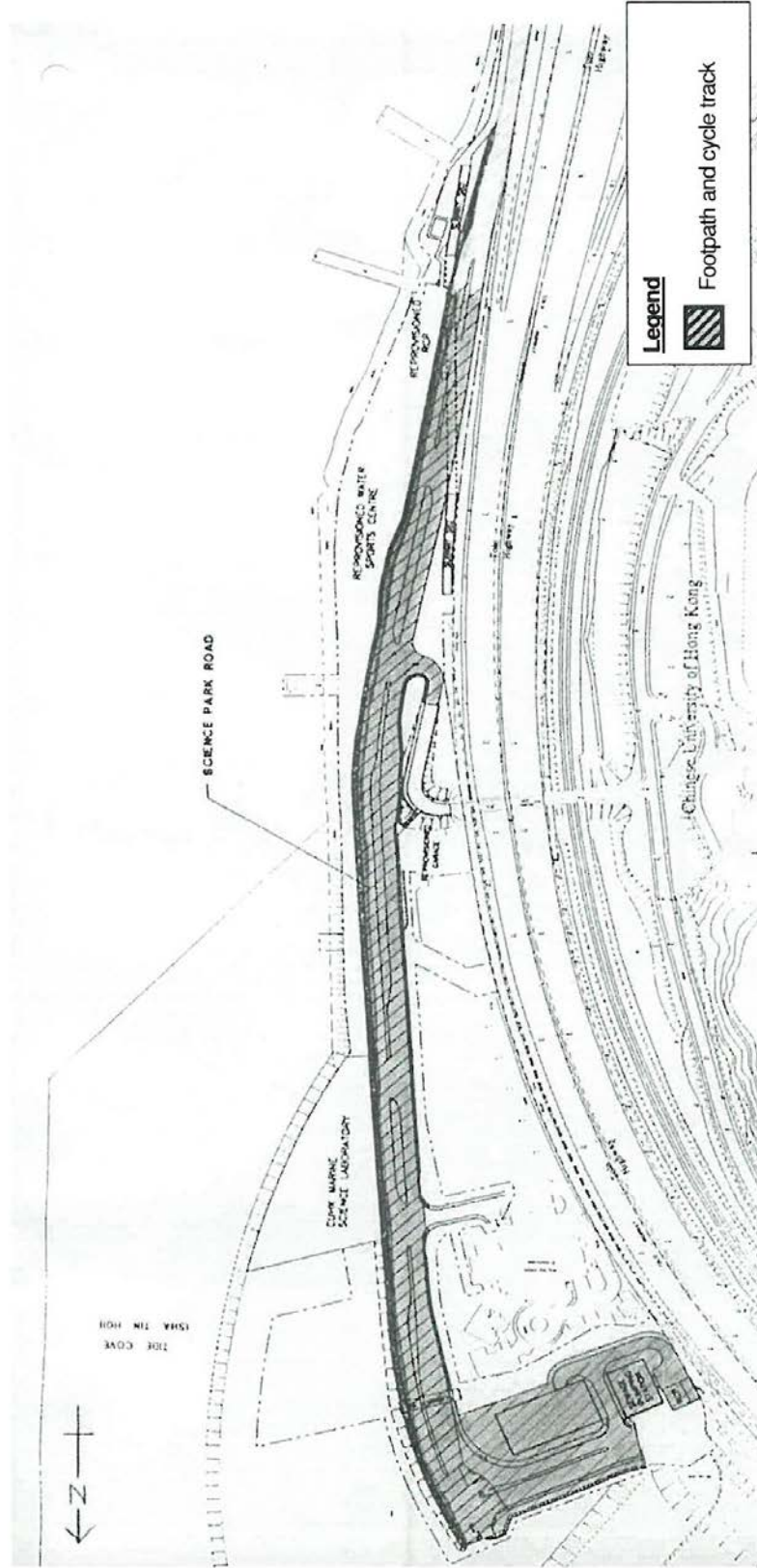
Contract Area B - Location 7 – Ma On Shan Town Centre (On Chun Street, On Yuen Street and On Chiu Street)

Service Specifications



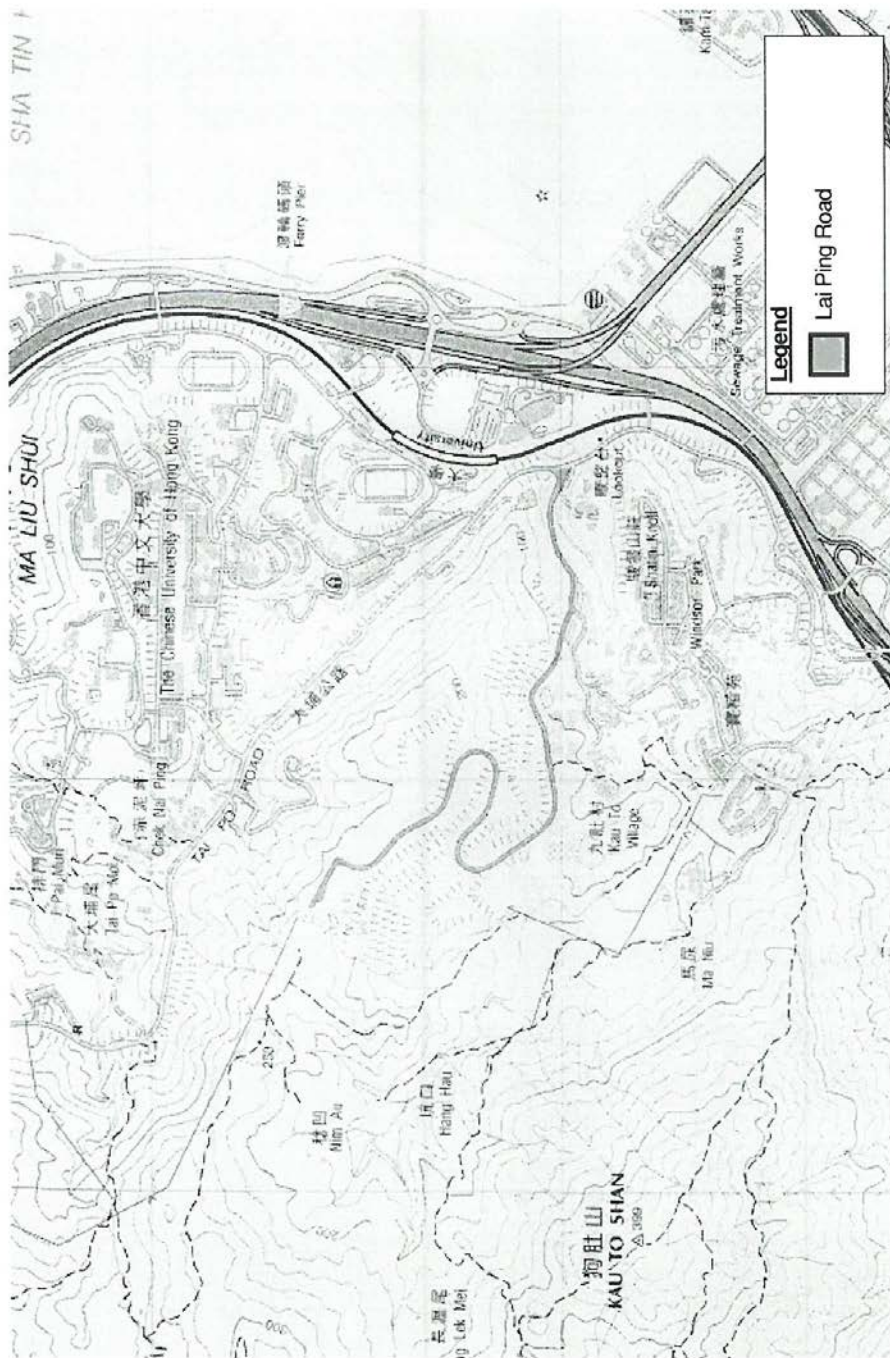
Map showing the Boundary of Contract Area A and District Boundary of Sha Tin District

Service Specifications



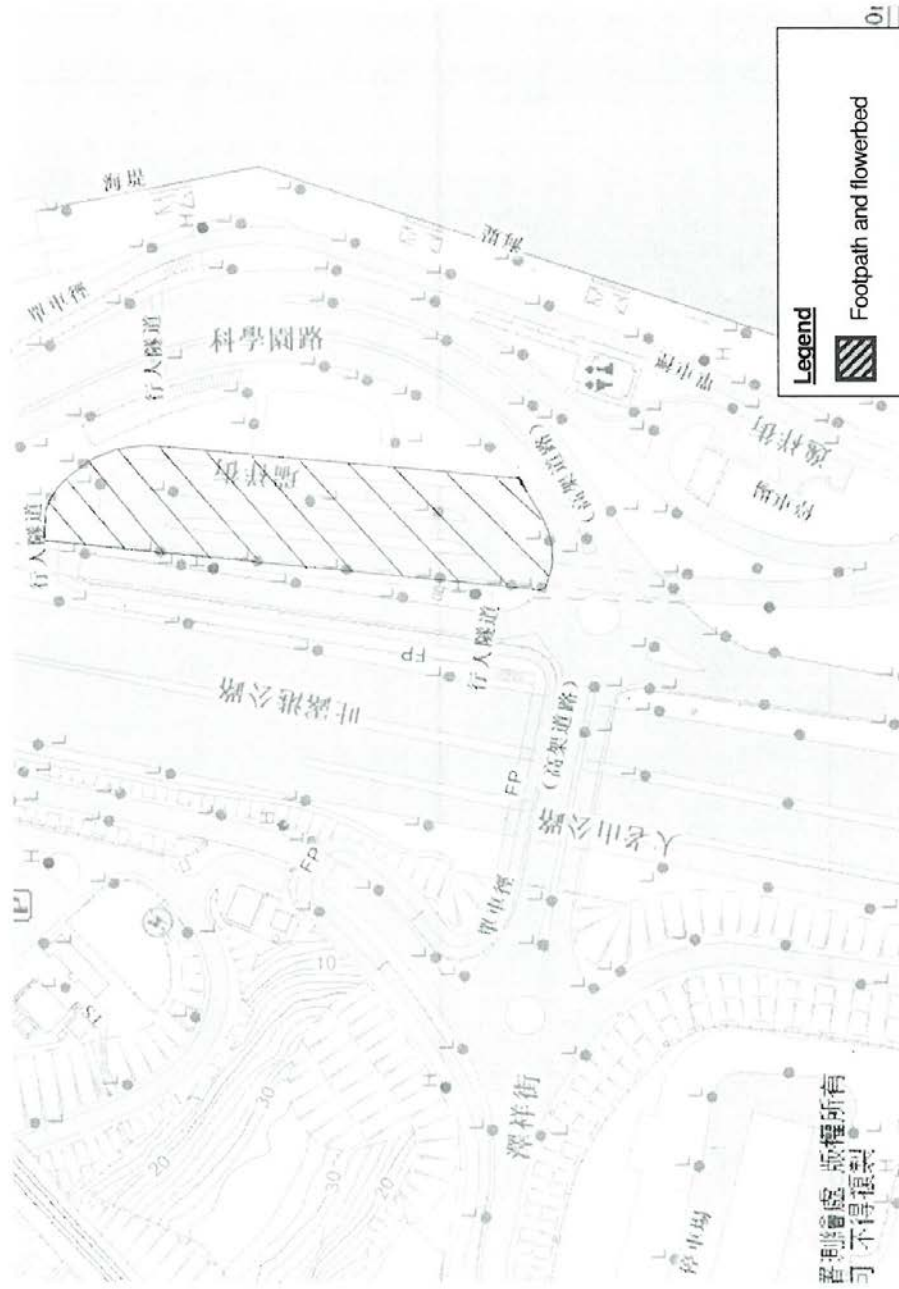
Contract Area B - Location 1 – Science Park Road

Attachment 2(2)



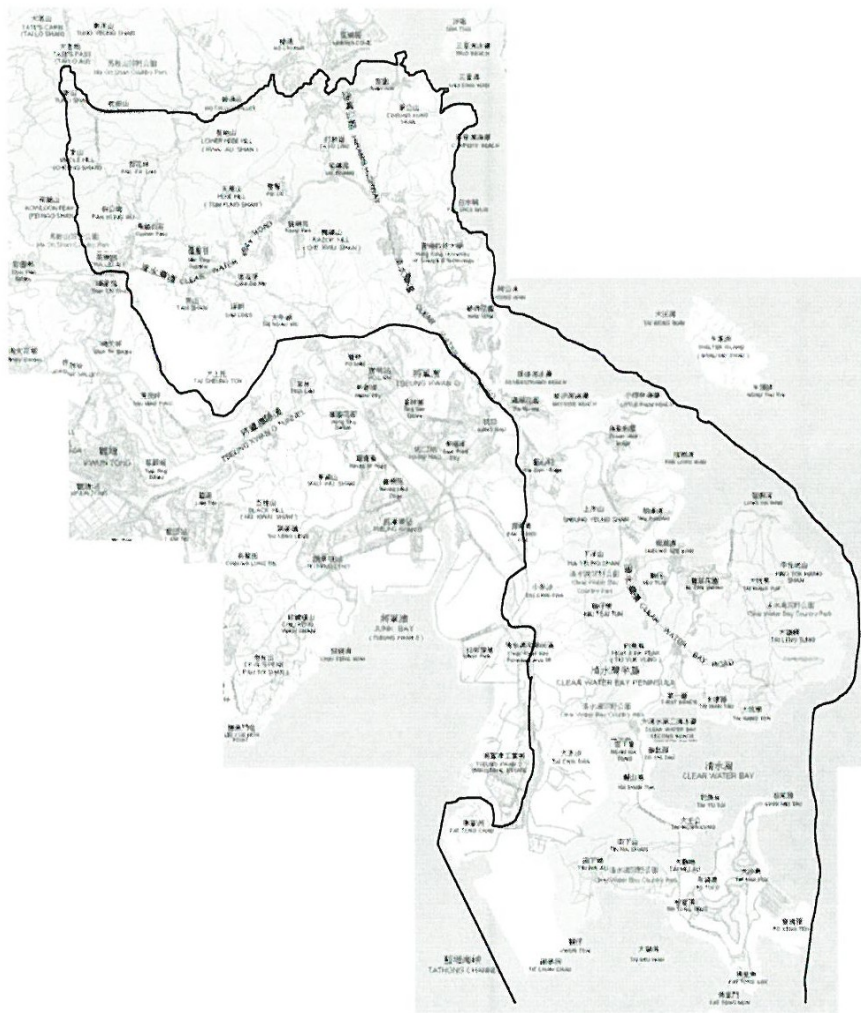
Contract Area B - Location 2 -Lai Ping Road, Kau To

Service Specifications



Contract Area B - Location 3 - Sui Cheung Street

Service Specifications

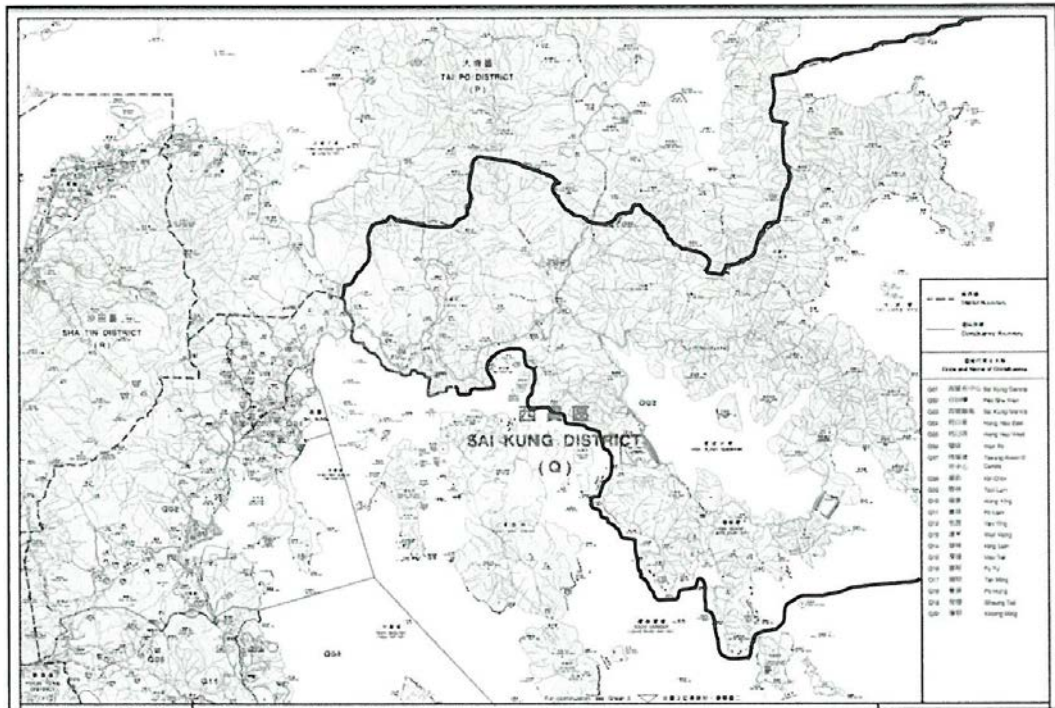
Attachment 2

Boundary of Sai Kung Remote Area

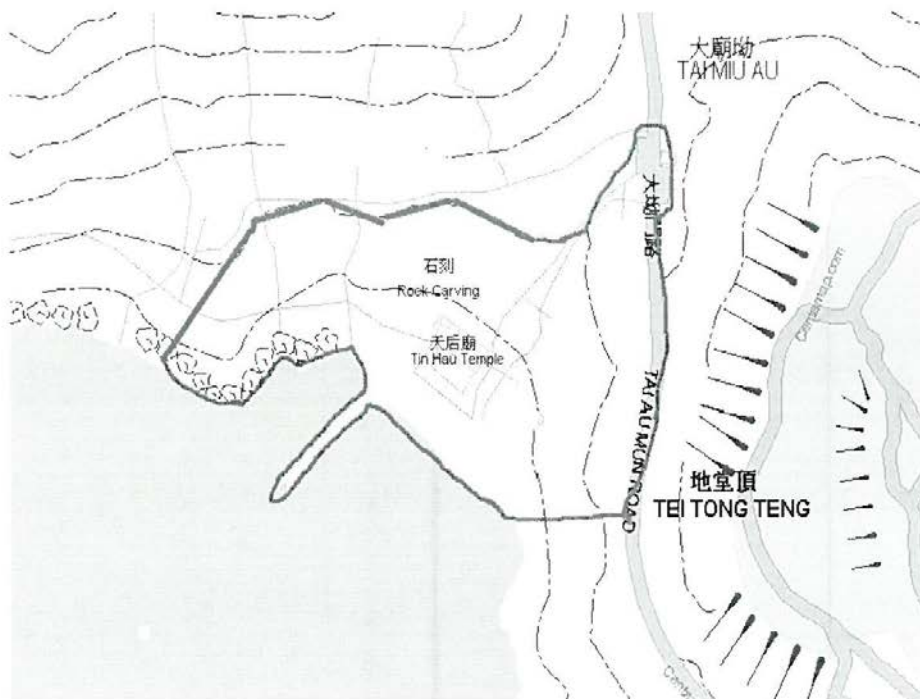
[Area along Clear Water Bay Road and Tai Au Mun Road in Sai Kung District
(Boundary line of Northern Portion is at Attachment 3)]

Attachment 3

—— Boundary line of the Northern Portion of Sai Kung Remote Area
 (Area along Clearwater Bay Road, Hiram's Highway and Tai A...)



Boundary of Sai Kung Remote Area
(Area along Sai Sha Road, Sai Kung East and West Country Park)

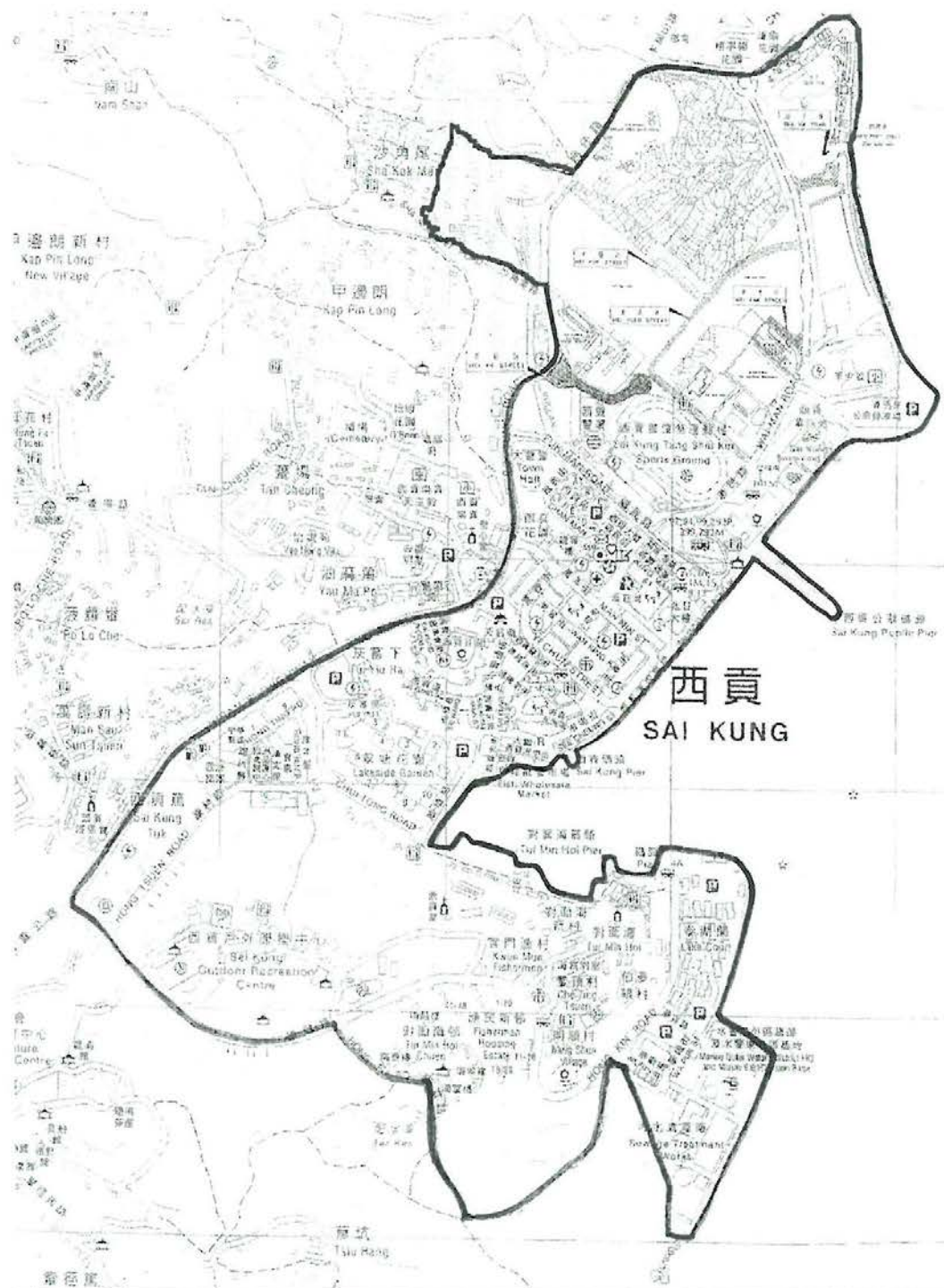


☐ Location of Tai Miu

Attachment 6



☐ Location of High Island (Leung Shuen Wan)

Attachment 7

Boundary of Sai Kung Town Centre



☐ Contract Area

Boundary of Contract Area – Tseung Kwan O in Sai Kung District

Service Specifications

CONTROLLING OFFICER'S REPLY

S-FHB(FE)009

(Question Serial No. S092)

Head: (49) Food and Environmental Hygiene Department

Subhead (No. & title): (661) Minor plant, vehicles and equipment (block vote)

Programme: (-) Not specified

Controlling Officer: Director of Food and Environmental Hygiene (Miss Vivian LAU)

Director of Bureau: Secretary for Food and Health

Question:

With thanks for the Department's reply to FHB(FE)128, my follow-up questions are as (at Float) follows:

- 1) Will the Department have a dedicated team to review the footage captured by the Internet Protocol (IP) cameras? If yes, what are the manpower and annual expenditure to be involved?
- 2) How long will the footage captured by the IP cameras be stored? Will the Department restrict the use of the footage?

Asked by: Hon CHU Hoi-dick

Reply:

The information sought is provided as follows -

- 1) All footage captured by the Internet Protocol (IP) cameras goes through computer video analysis whereby illegal acts of refuse deposit can be identified for verification by the contractors. Staff of the Food and Environmental Hygiene Department (the Department) rely on the footage captured to collect evidence and institute prosecution against fly-tippers. Moreover, the Department can analyse the timing and patterns of the illegal acts to formulate more effective enforcement operations. The Department has no dedicated team to review the footage captured by the IP cameras.
- 2) Footage without suspected cases being captured are normally deleted after random checking (within 1 month). For footage with cases detected, they will be kept until the investigation or prosecution action is completed. Footage will only be used for the purpose of detection, prevention and prosecution of public cleanliness offences. The Department will only consider providing the footage to other departments upon request and in accordance with section 58 of the Personal Data (Privacy) Ordinance (Cap. 486).

- End -

CONTROLLING OFFICER'S REPLY

S-FHB(FE)010

(Question Serial No. S093)

Head: (49) Food and Environmental Hygiene Department

Subhead (No. & title): (661) Minor plant, vehicles and equipment (block vote)

Programme: (-) Not specified

Controlling Officer: Director of Food and Environmental Hygiene (Miss Vivian LAU)

Director of Bureau: Secretary for Food and Health

Question:

With thanks for the Department's reply to FHB(FE)129, I have a follow-up question as follows:

What is the respective number of districts to be served by the 3 additional grab lorries mentioned in the reply?

Asked by: Hon CHU Hoi-dick

Reply:

The 3 grab lorries will be deployed to serve the districts on Hong Kong Island, in Kowloon and the New Territories respectively.

- End -

CONTROLLING OFFICER'S REPLY

S-FHB(FE)011

(Question Serial No. S096)

Head: (49) Food and Environmental Hygiene Department

Subhead (No. & title): (000) Operational expenses

Programme: (2) Environmental Hygiene and Related Services

Controlling Officer: Director of Food and Environmental Hygiene (Miss Vivian LAU)

Director of Bureau: Secretary for Food and Health

Question:

This is a follow-up question on FHB(FE)101:

- 1) Regarding the Government's implementation of a series of measures to improve the employment terms and conditions as well as labour benefits of non-skilled workers employed by government service contractors, what is the commencement date of the service contracts to which such measures are applicable? Will the improvement measures be applied on renewal of the contracts?
- 2) For the service contracts signed between 10 October 2018 and 31 March 2019, will the Department be responsible for the payment of statutory holiday pay and contractual gratuities after the introduction of the new measures? Will the Department make payment to the non-skilled workers directly or ask the contractors to handle payment matters? What is the timetable for the payment?

Asked by: Hon CHU Hoi-dick

Reply:

The Food and Environmental Hygiene Department (the Department) will adopt the new enhancement measures for service tenders issued on or after 1 April 2019 to protect outsourced non-skilled workers employed by its service contractors. The new enhancement measures will be applied upon renewal of the contracts.

To benefit non-skilled workers engaged in the service contracts during the transitional period between the announcement of the new policy in October 2018 and the effective date of 1 April 2019, the Department has negotiated with the service contractors concerned to incorporate relevant new enhancement measures into the service contracts by making top-up payments on a reimbursement basis for the additional costs incurred.

- End -